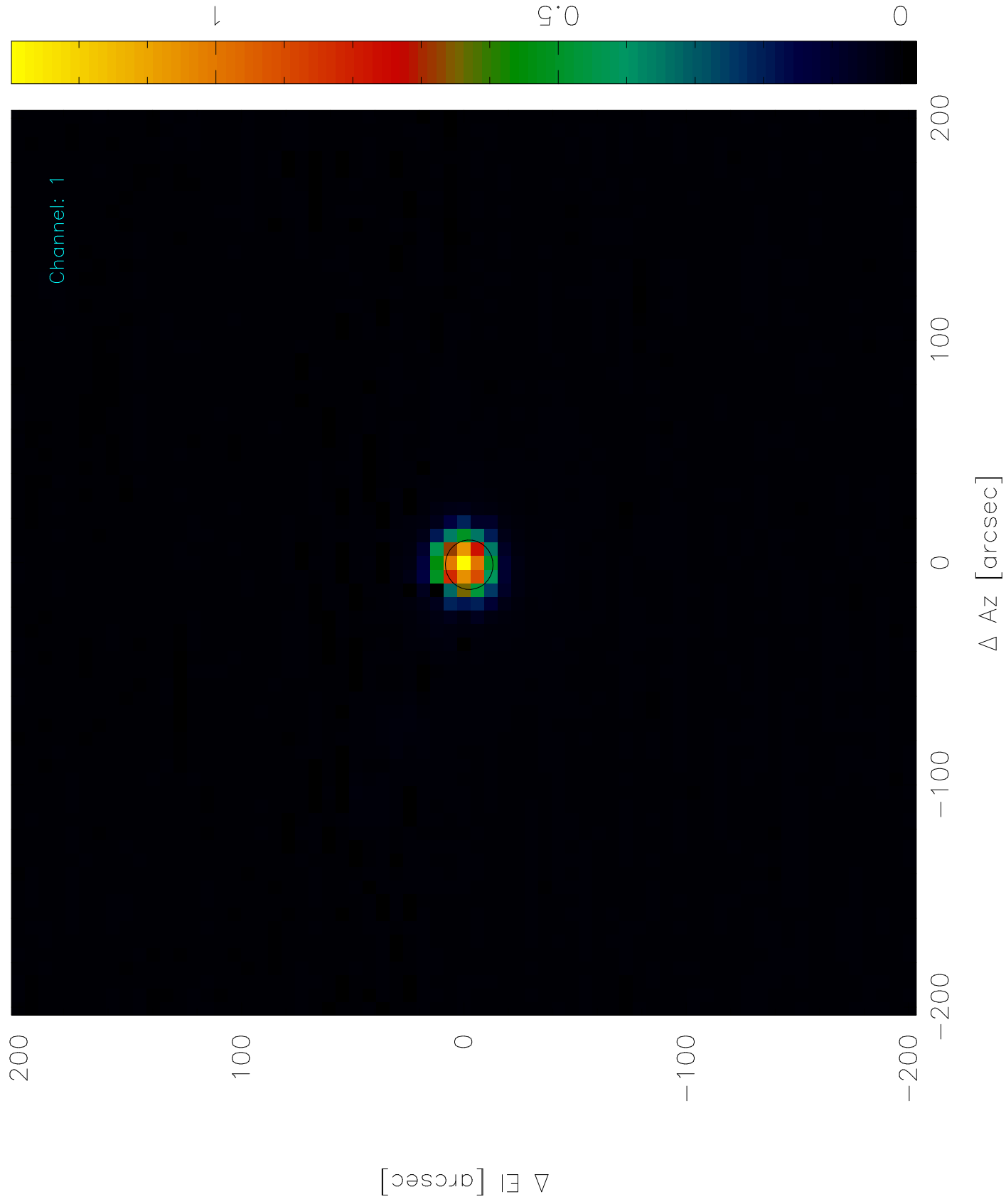



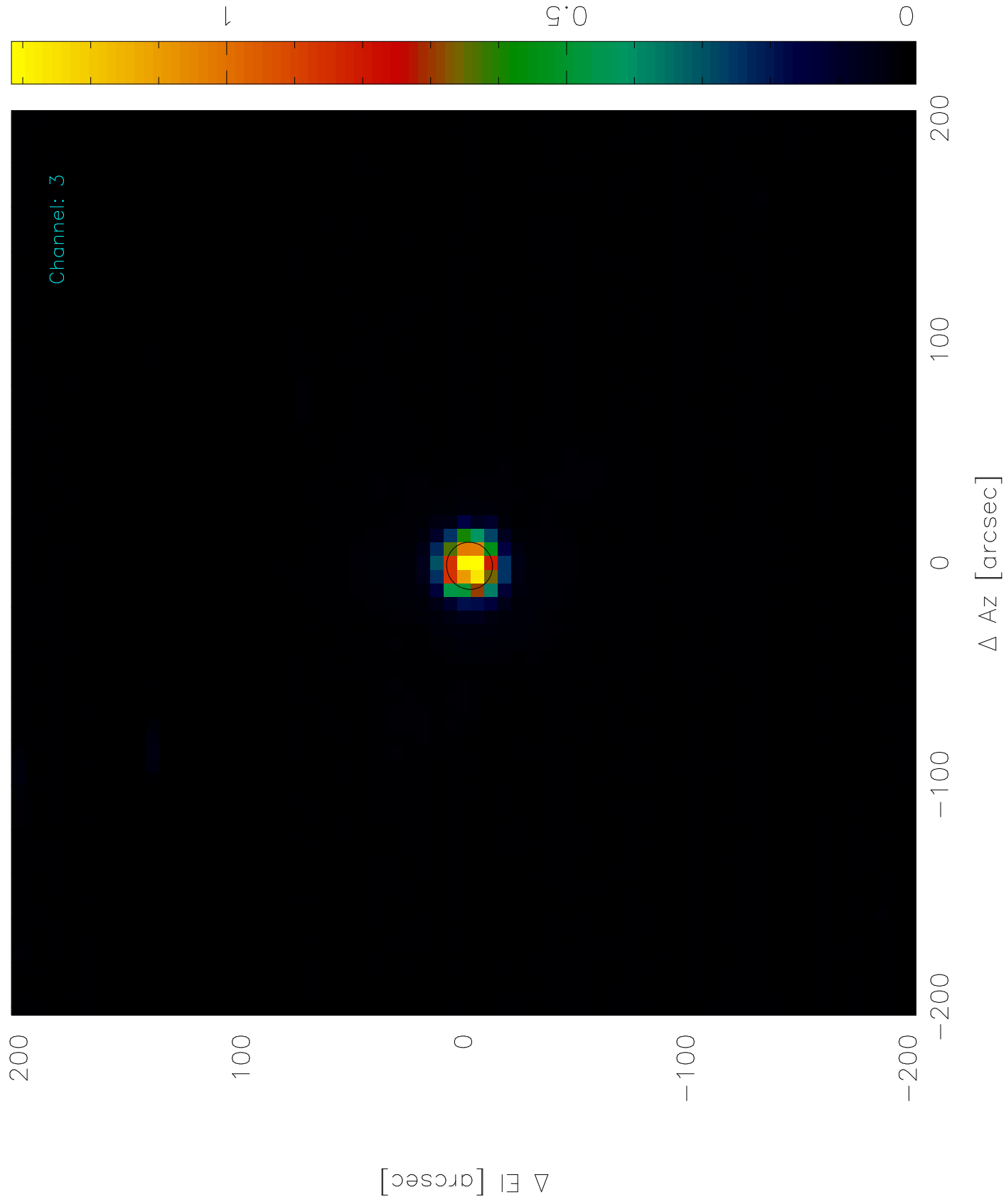
Scan: 11431 (1) -- Mars *-- 2012-03-21T05:59:25




Scan: 11431 (1) -- Mars *-- 2012-03-21T05:59:25



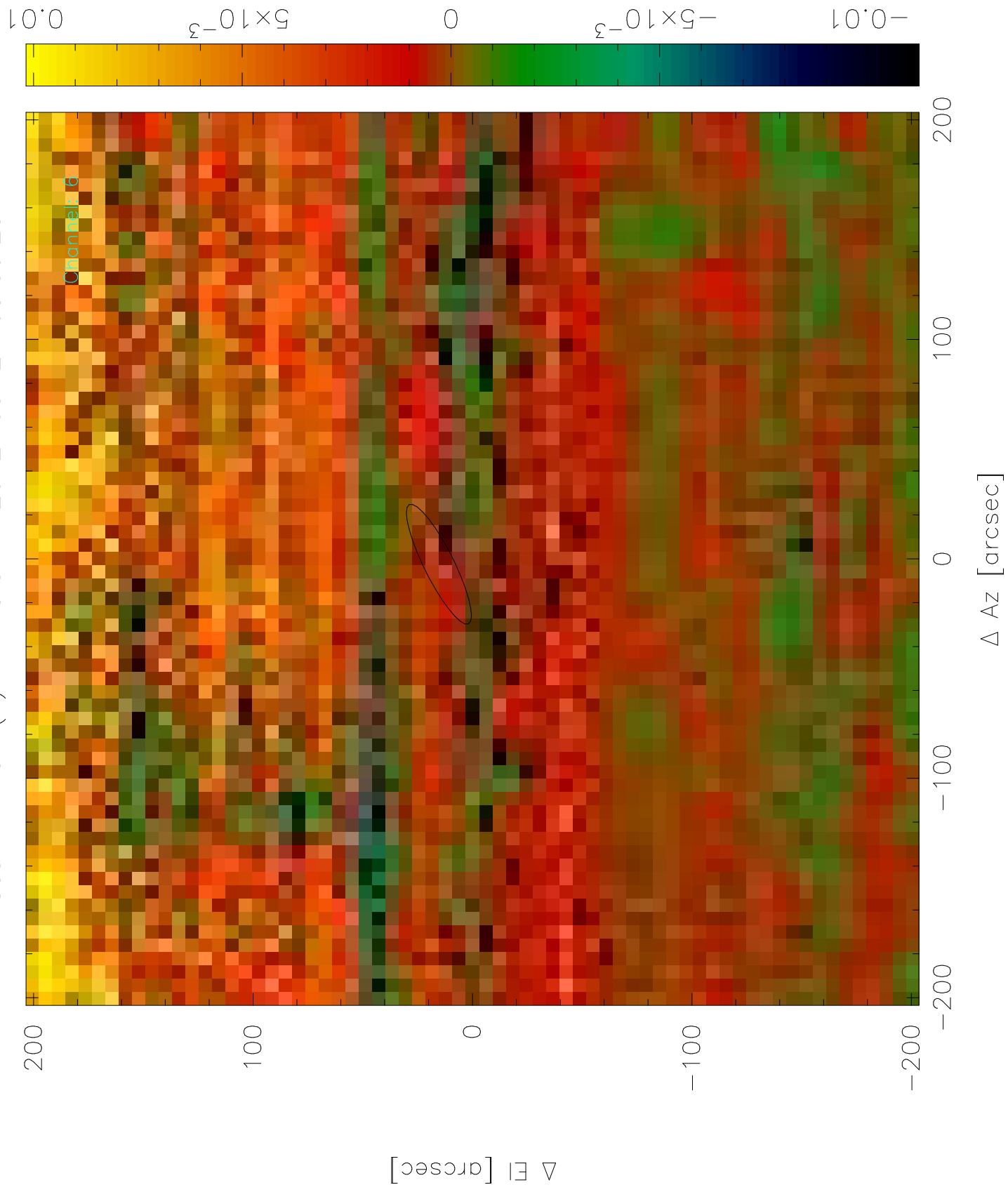
Scan: 11431 (1) -- Mars *-- 2012-03-21T05:59:25



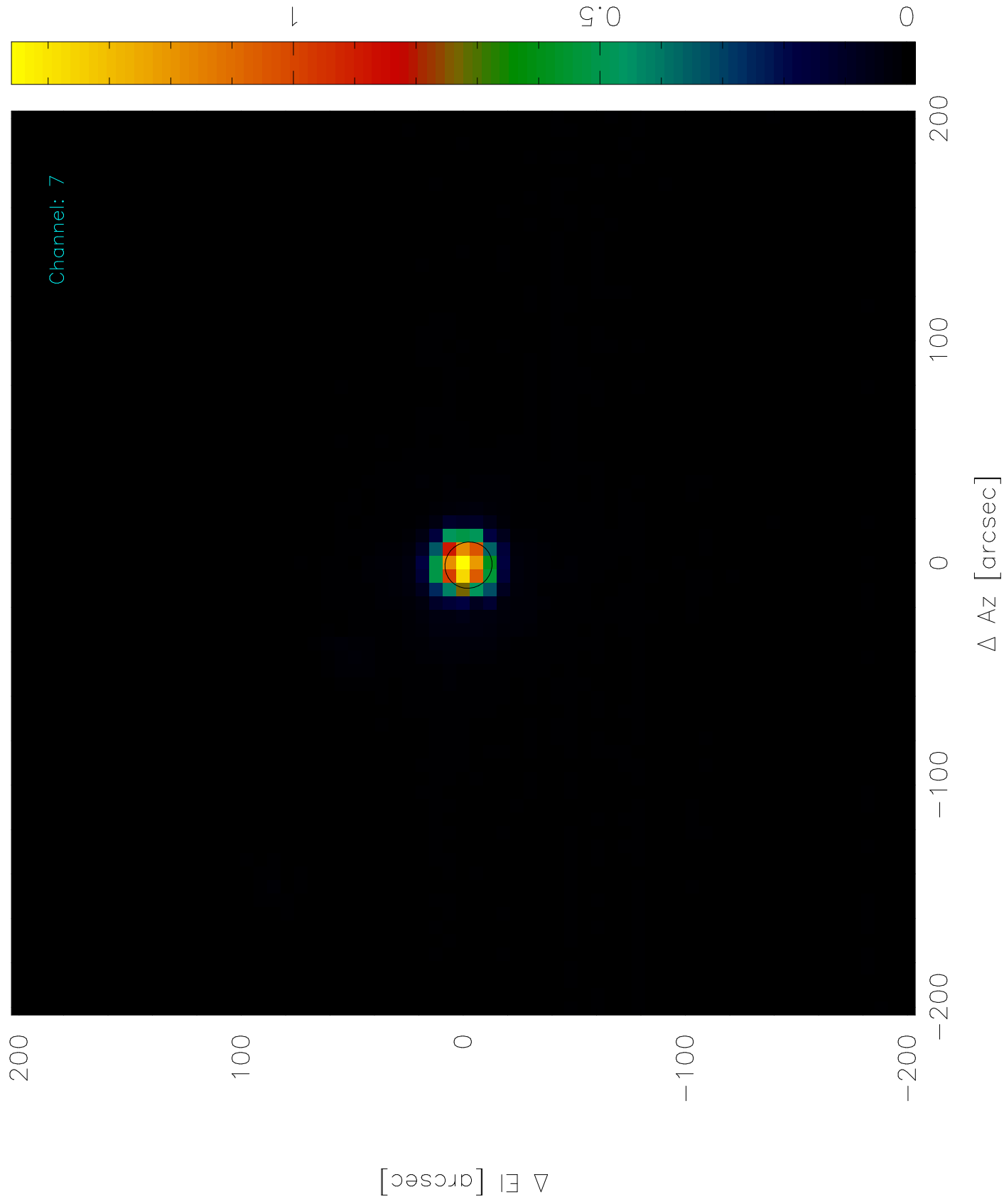
Scan: 11431 (1) -- Mars *-- 2012-03-21T05:59:25



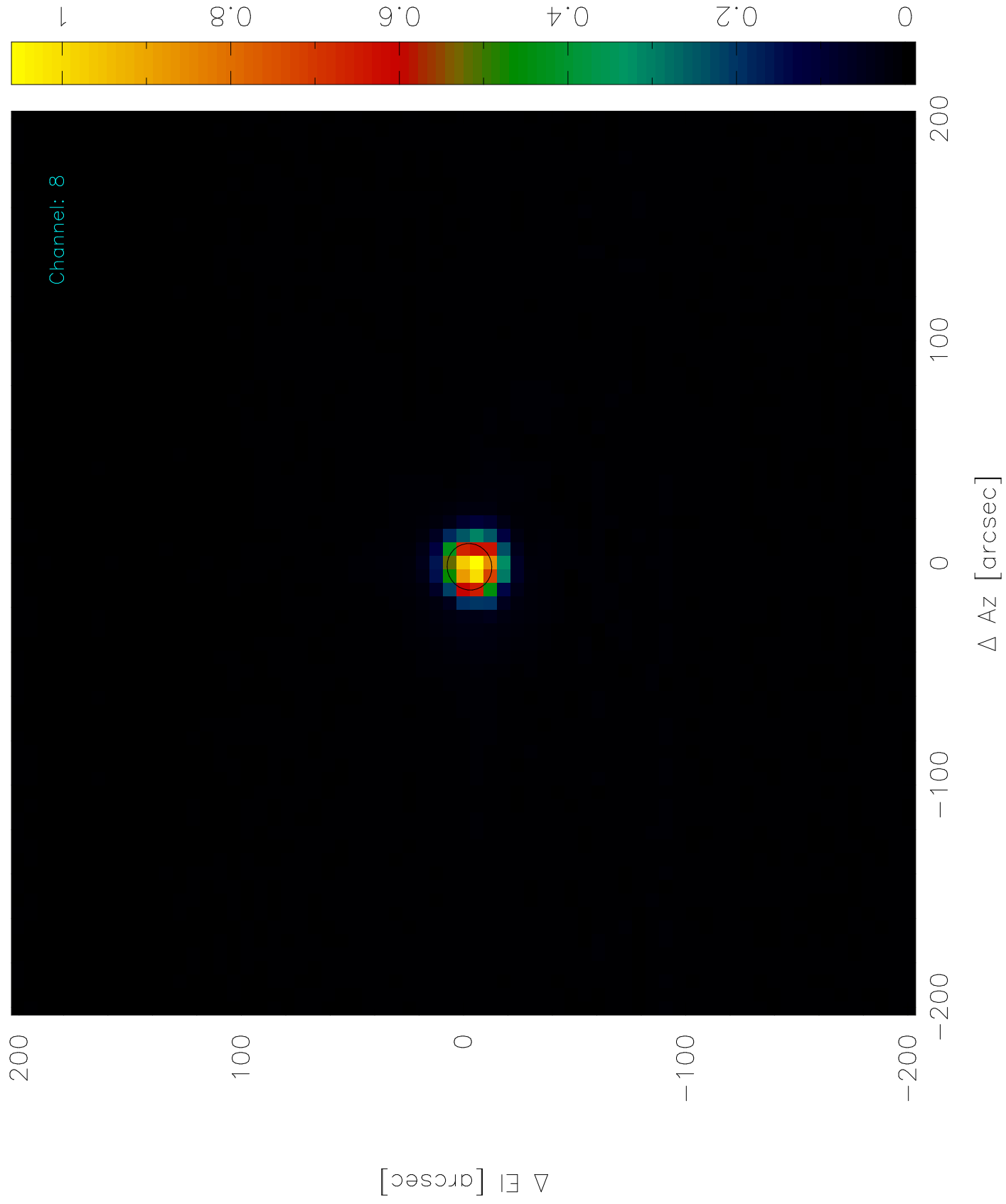
Scan: 11431 (1) -- Mars *-- 2012-03-21T05:59:25



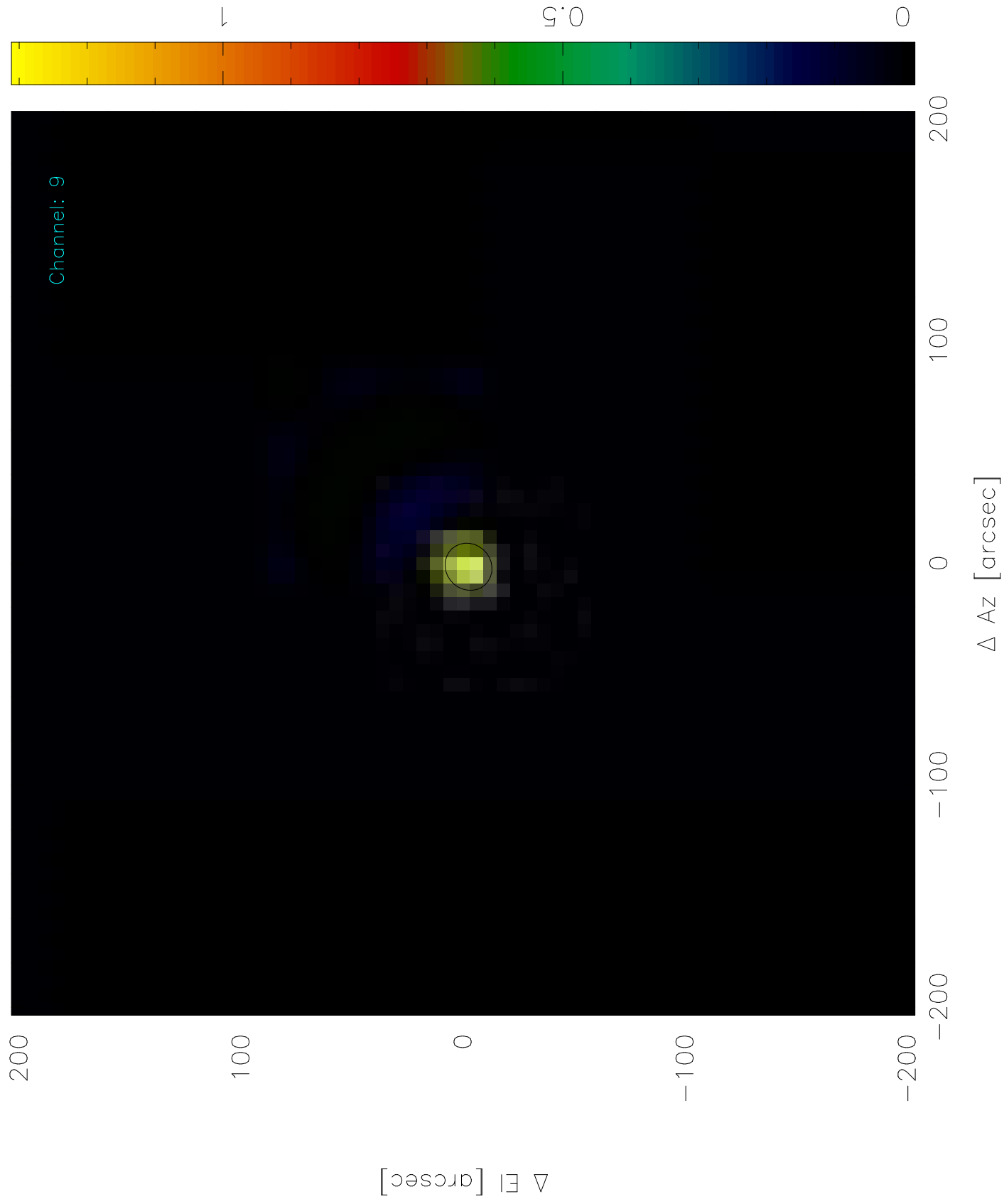
Scan: 11431 (1) -- Mars *-- 2012-03-21T05:59:25



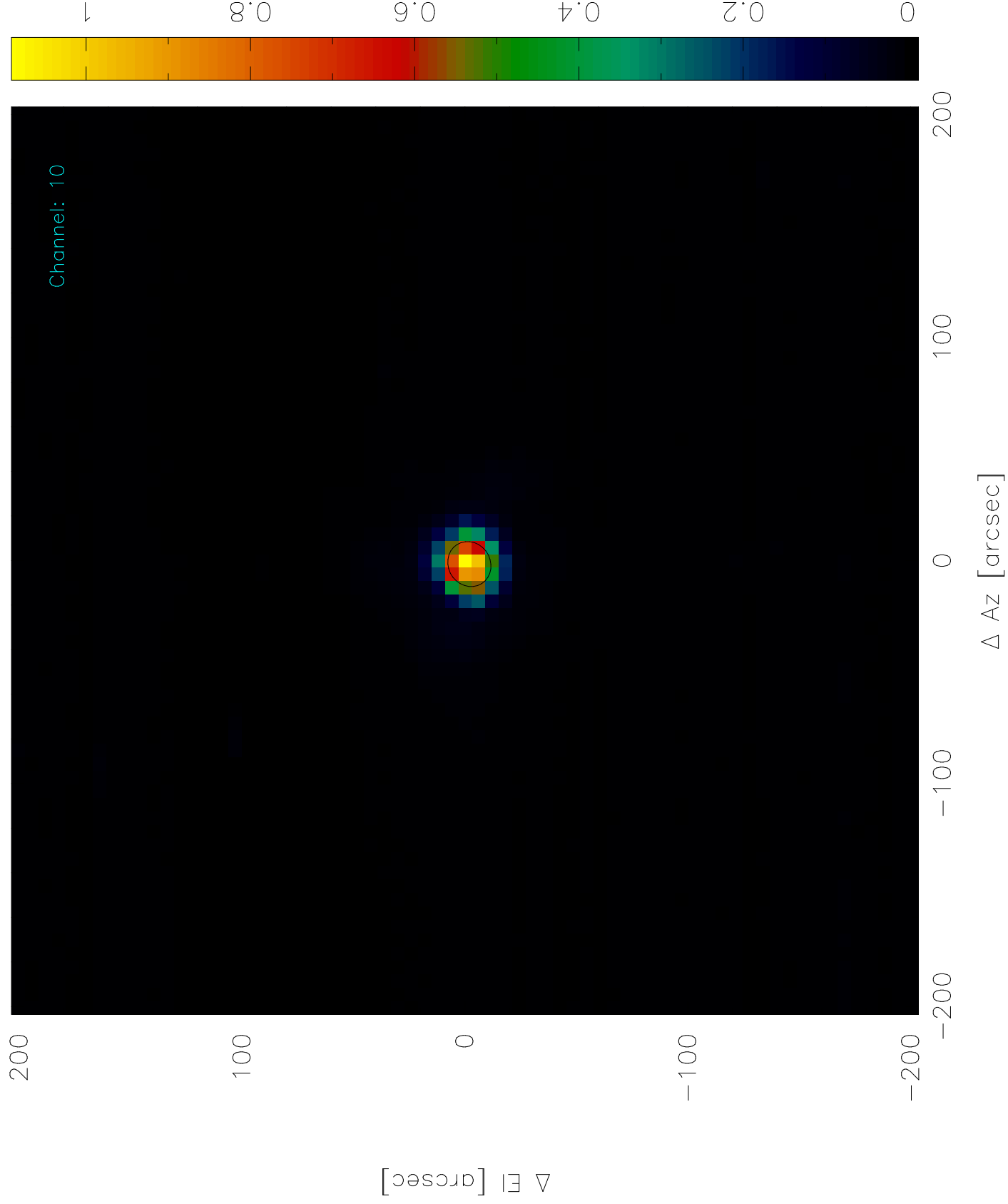
Scan: 11431 (1) -- Mars *-- 2012-03-21T05:59:25




Scan: 11431 (1) -- Mars *-- 2012-03-21T05:59:25



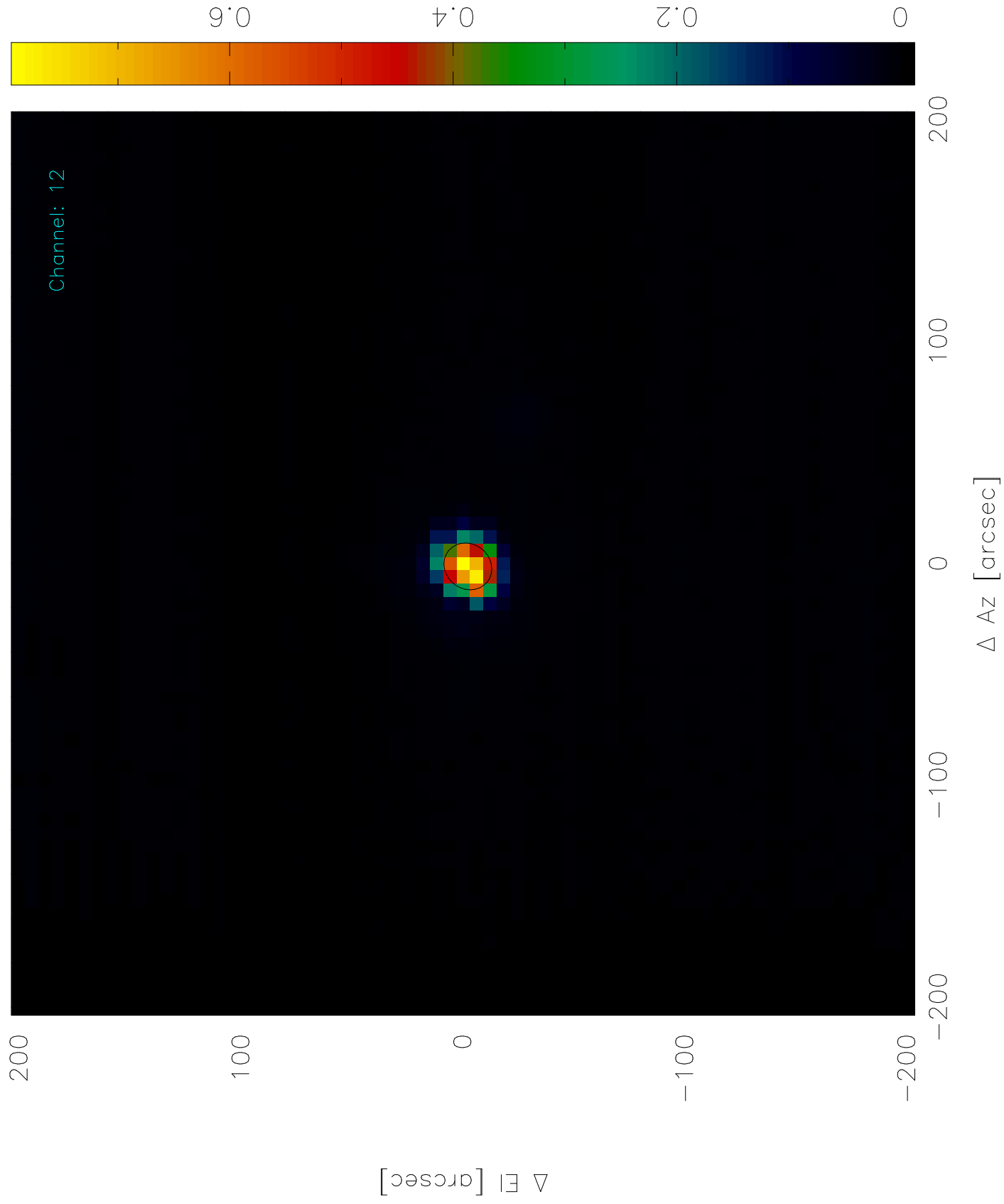
Scan: 11431 (1) -- Mars *-- 2012-03-21T05:59:25



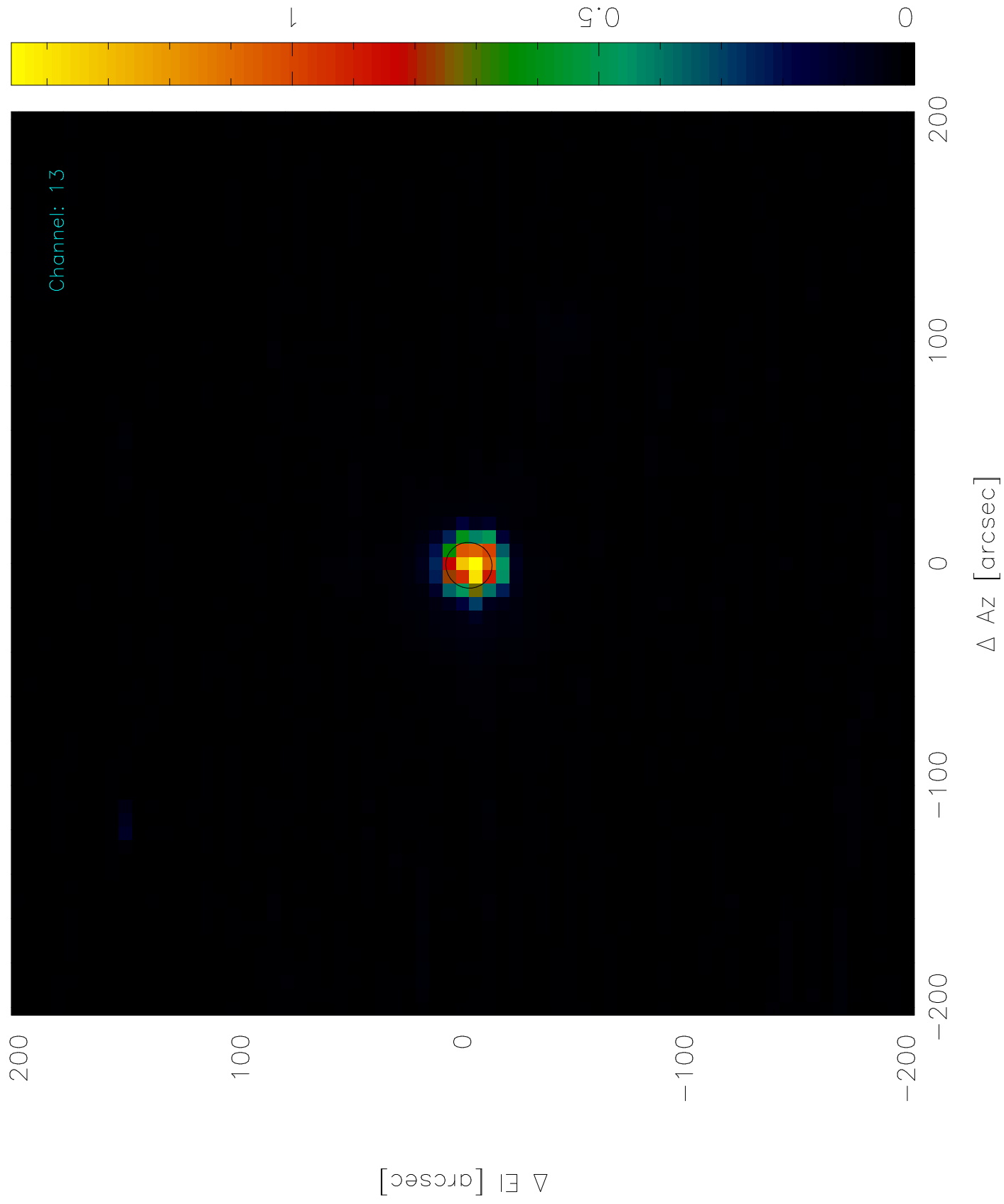
Scan: 11431 (1) -- Mars *-- 2012-03-21T05:59:25




Scan: 11431 (1) -- Mars *-- 2012-03-21T05:59:25



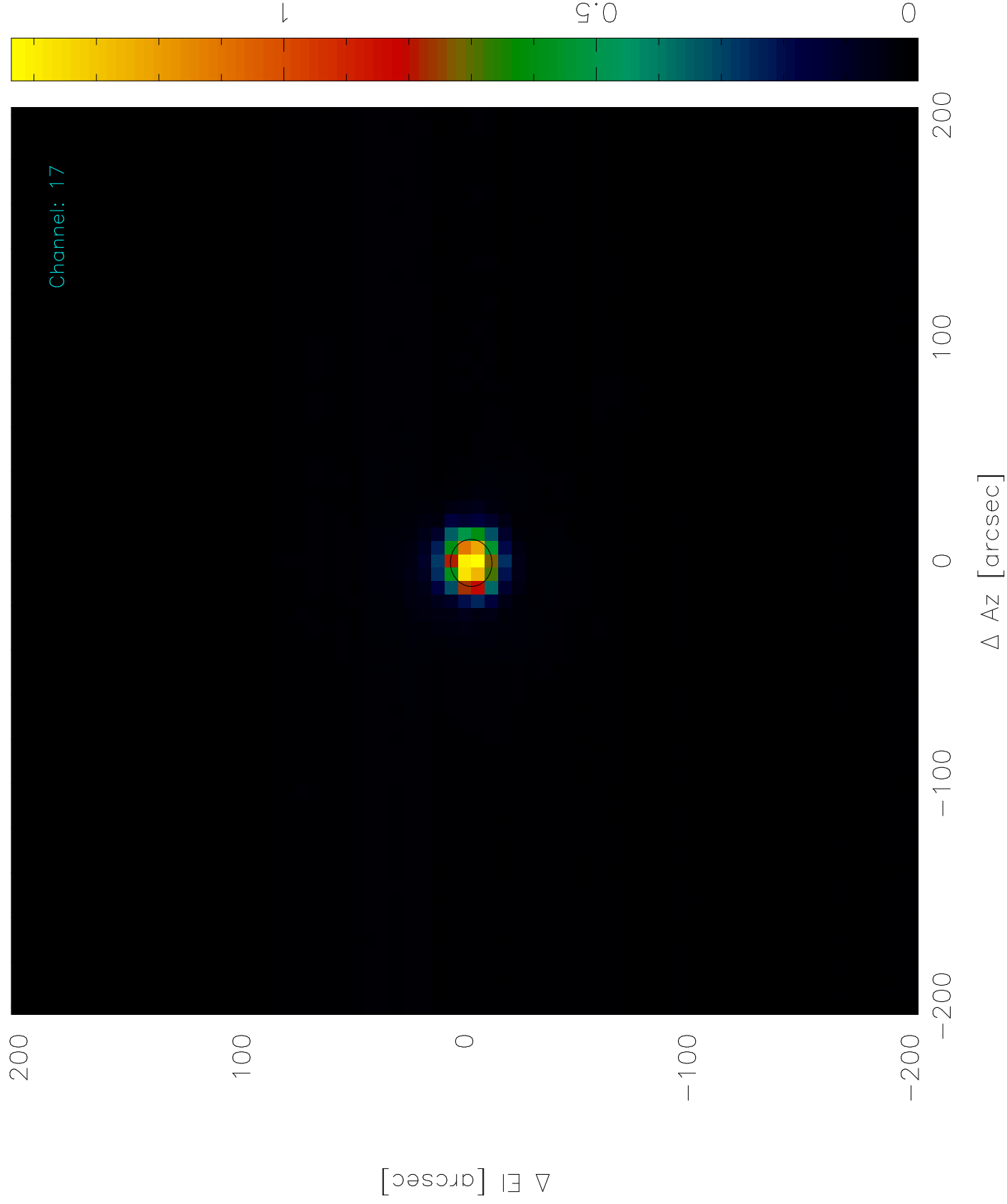
Scan: 11431 (1) -- Mars *-- 2012-03-21T05:59:25



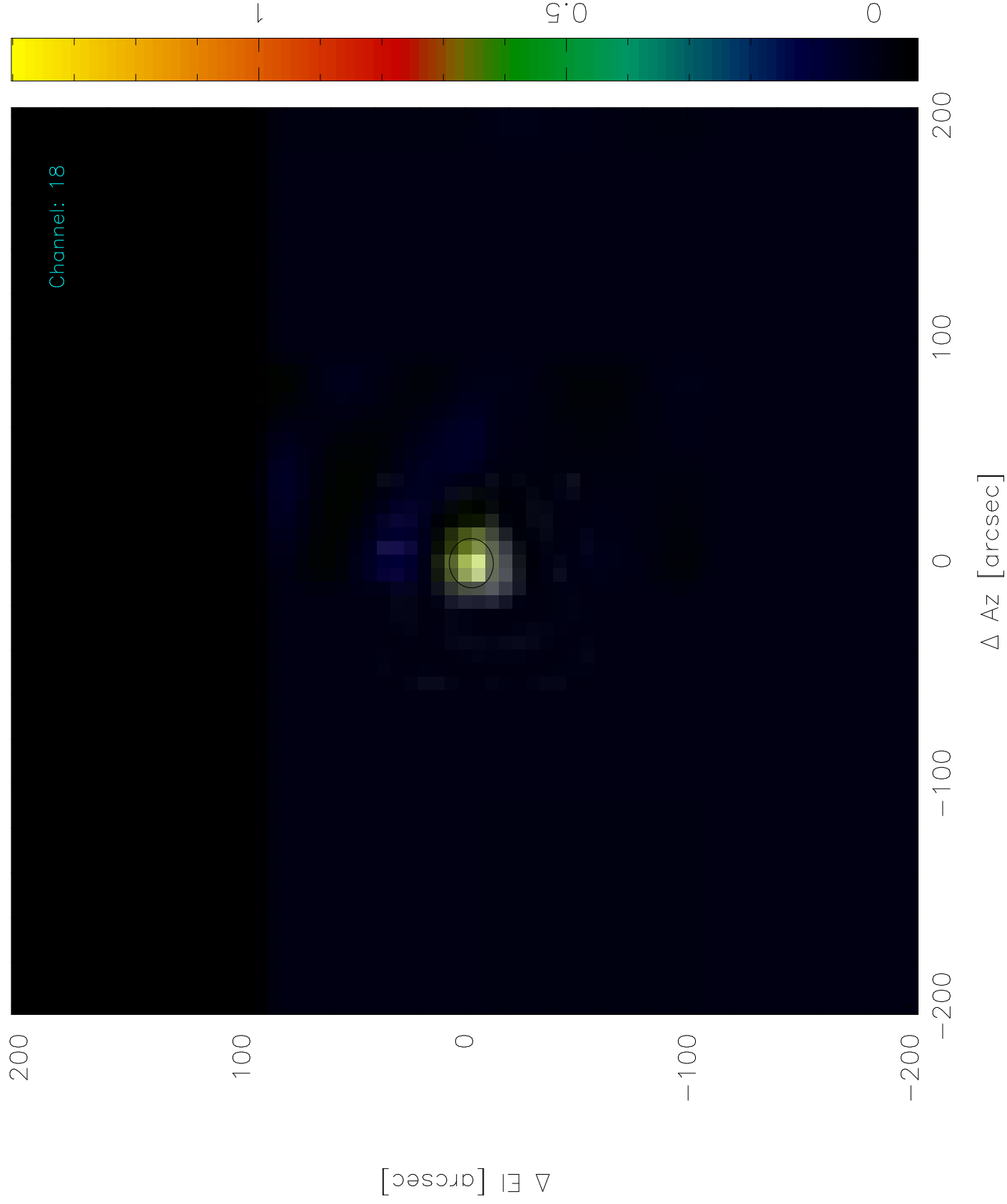
Scan: 11431 (1) -- Mars *-- 2012-03-21T05:59:25




Scan: 11431 (1) -- Mars *-- 2012-03-21T05:59:25



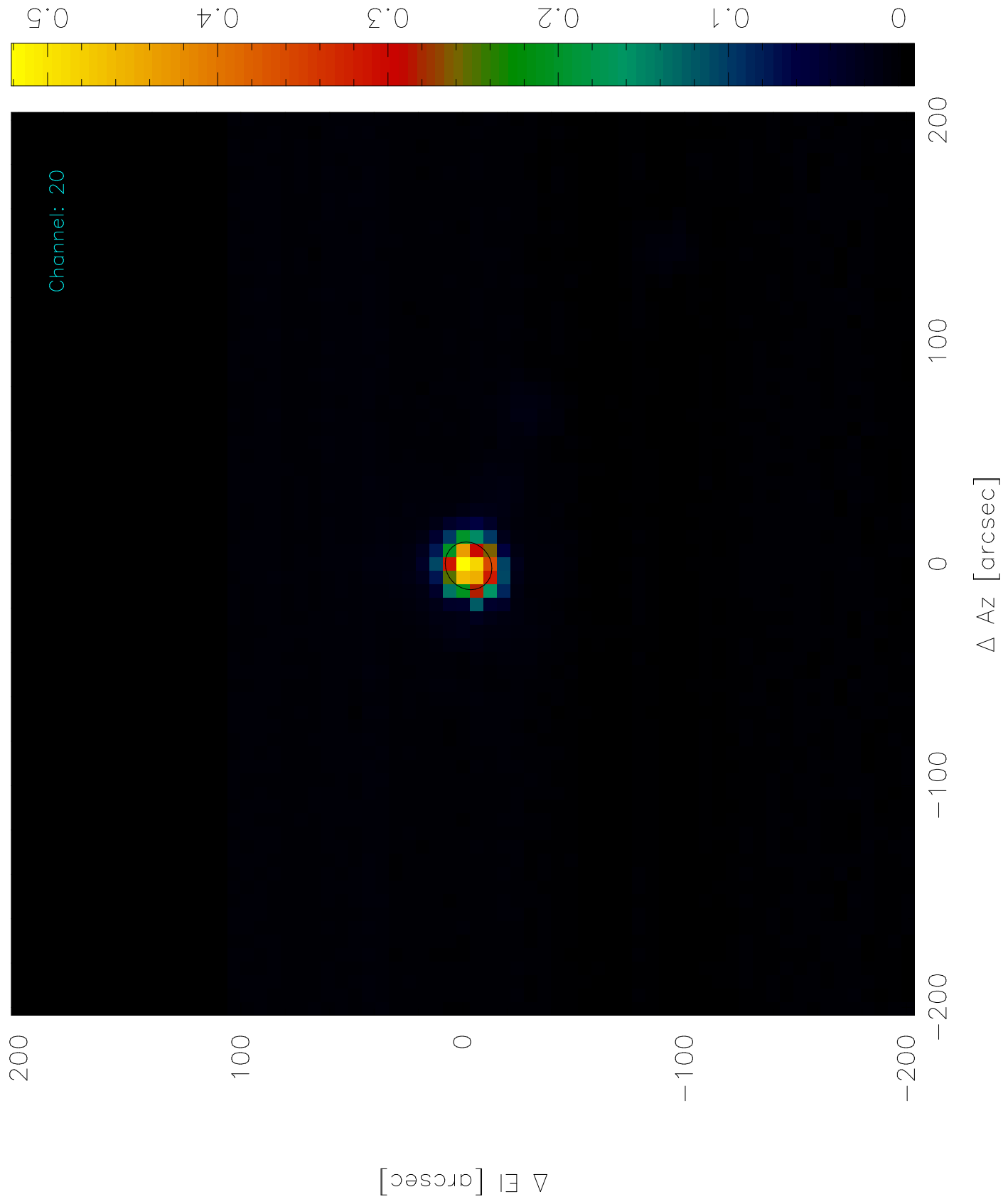
Scan: 11431 (1) -- Mars *-- 2012-03-21T05:59:25




Scan: 11431 (1) -- Mars *-- 2012-03-21T05:59:25



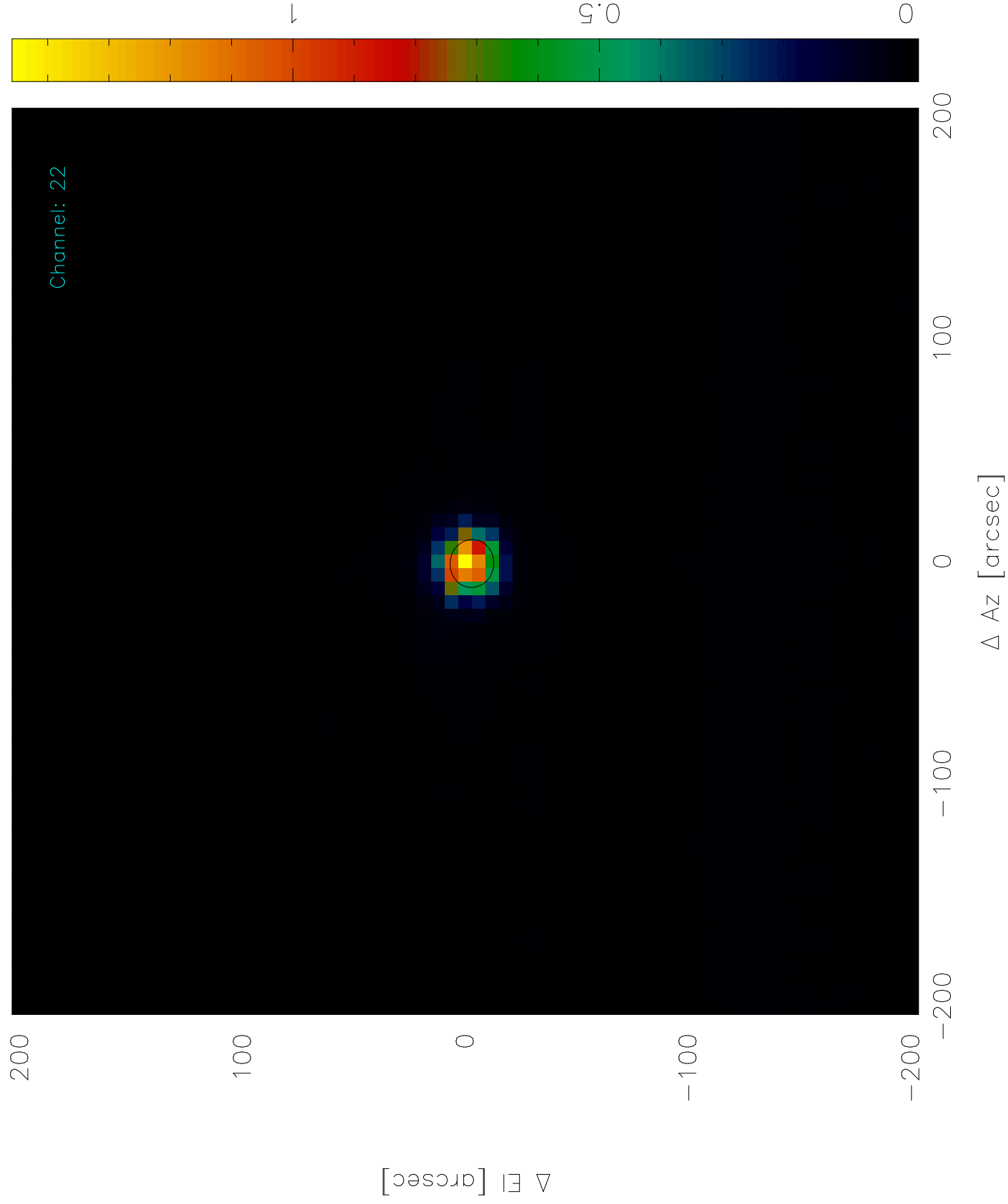
Scan: 11431 (1) -- Mars *-- 2012-03-21T05:59:25



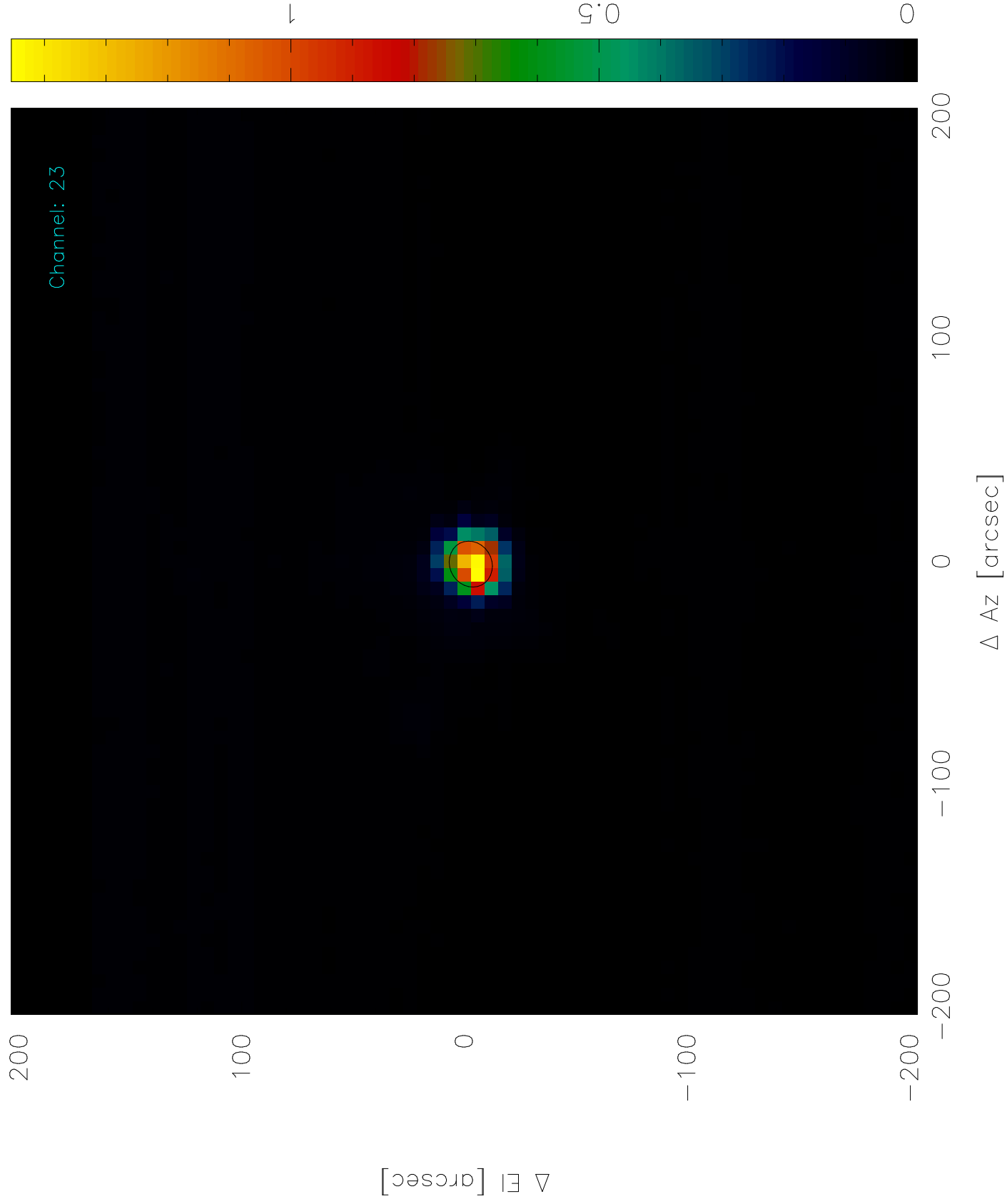
Scan: 11431 (1) -- Mars *-- 2012-03-21T05:59:25



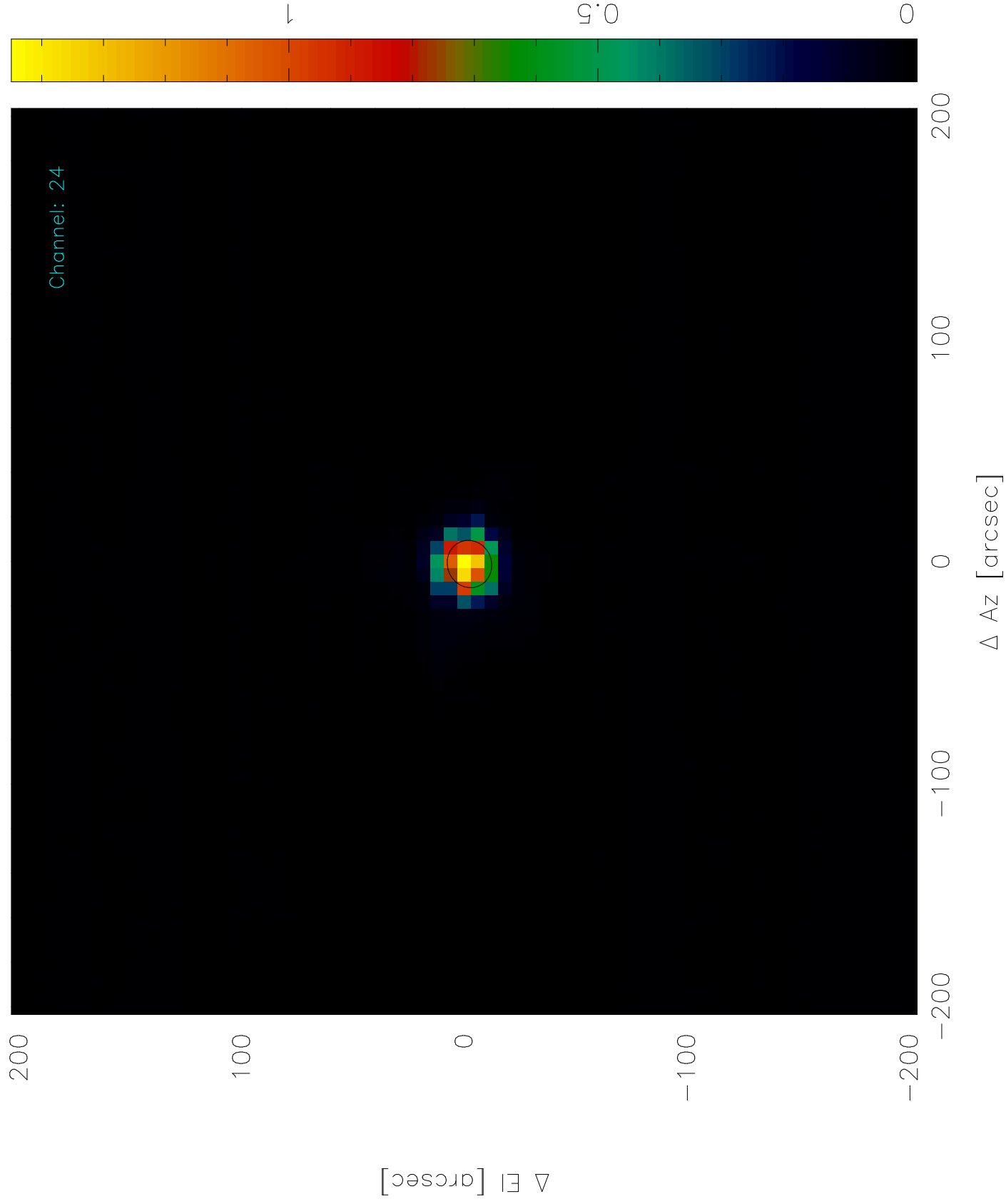
Scan: 11431 (1) -- Mars *-- 2012-03-21T05:59:25



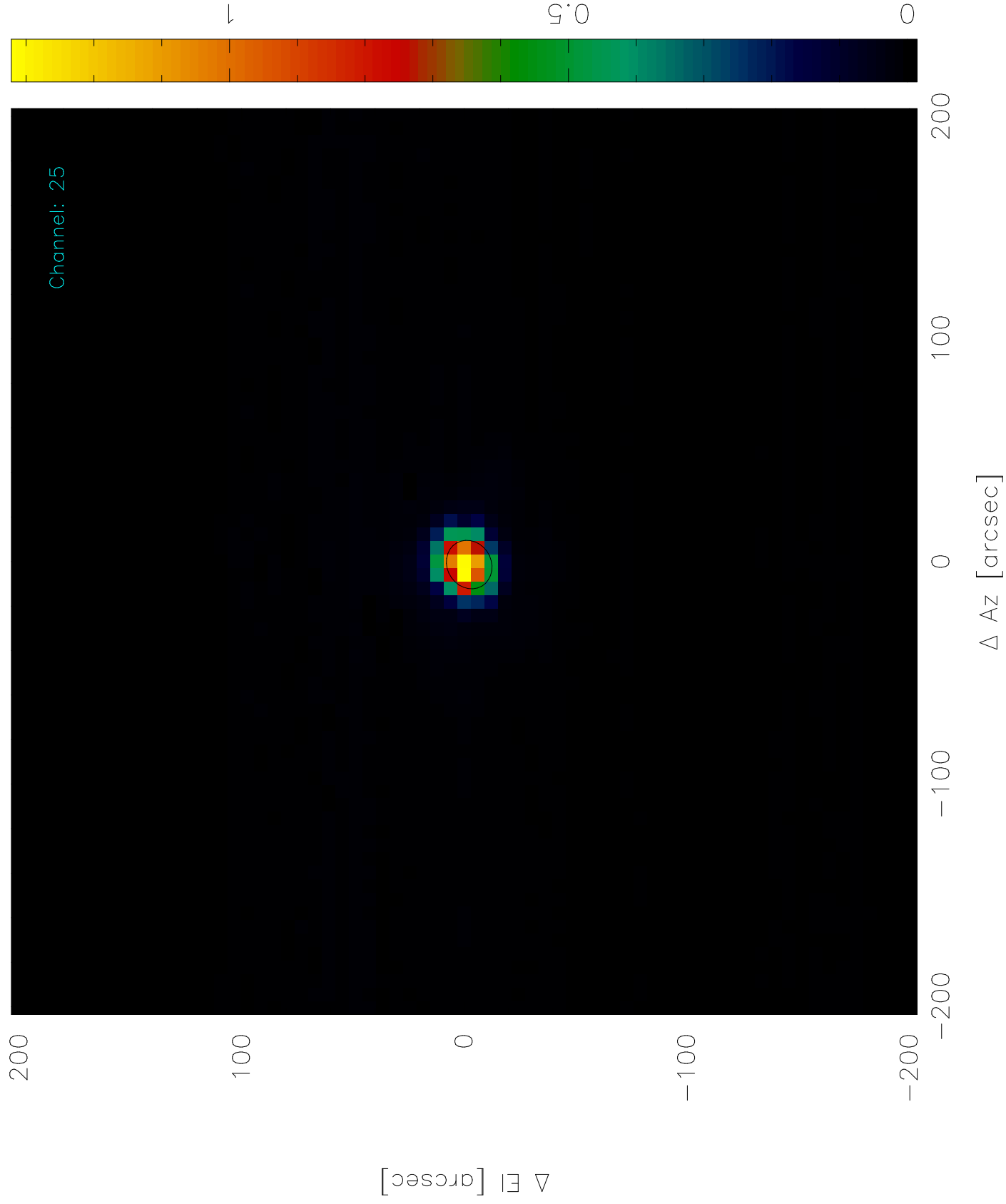
Scan: 11431 (1) -- Mars *-- 2012-03-21T05:59:25




Scan: 11431 (1) -- Mars *-- 2012-03-21T05:59:25



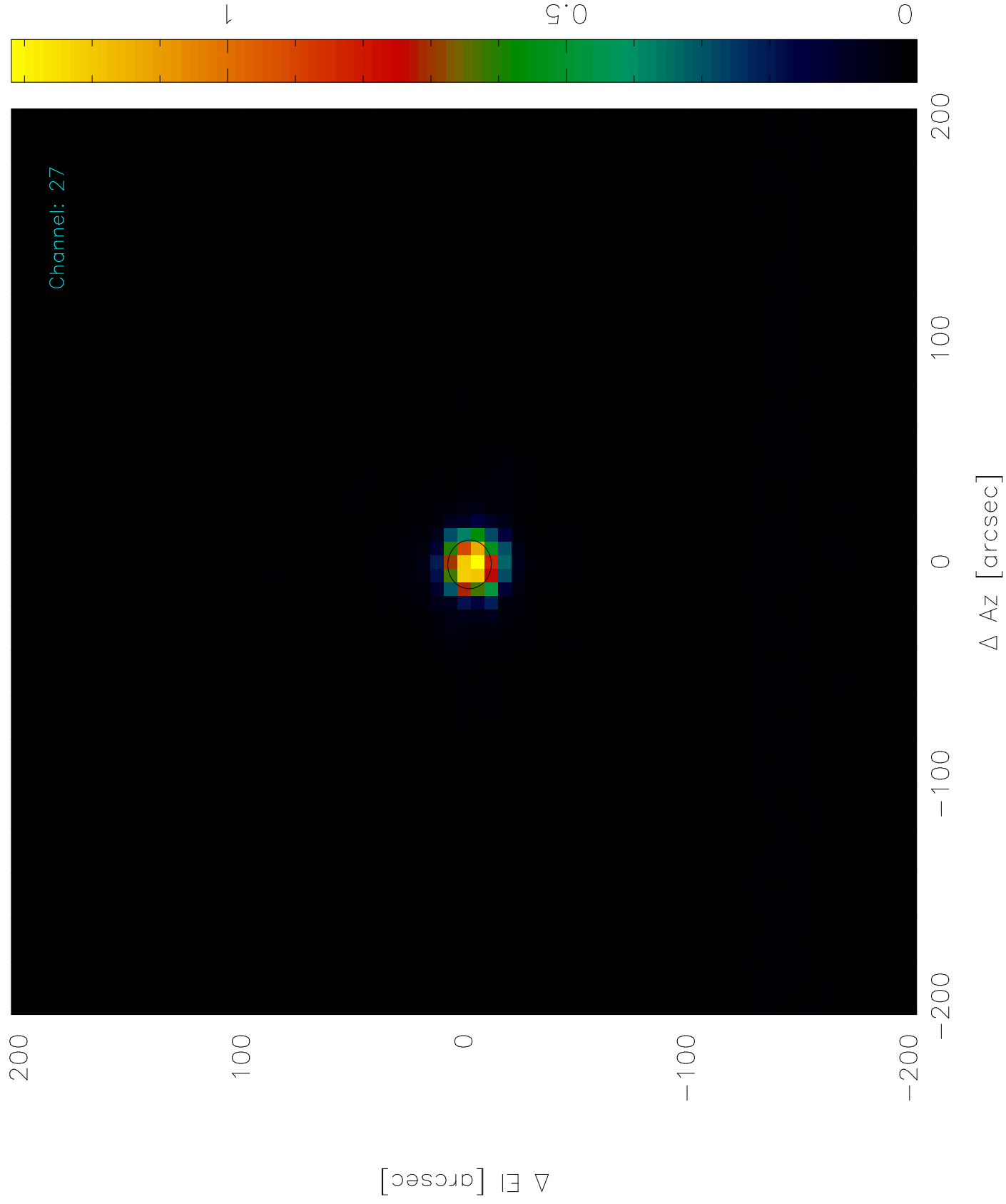
Scan: 11431 (1) -- Mars *-- 2012-03-21T05:59:25



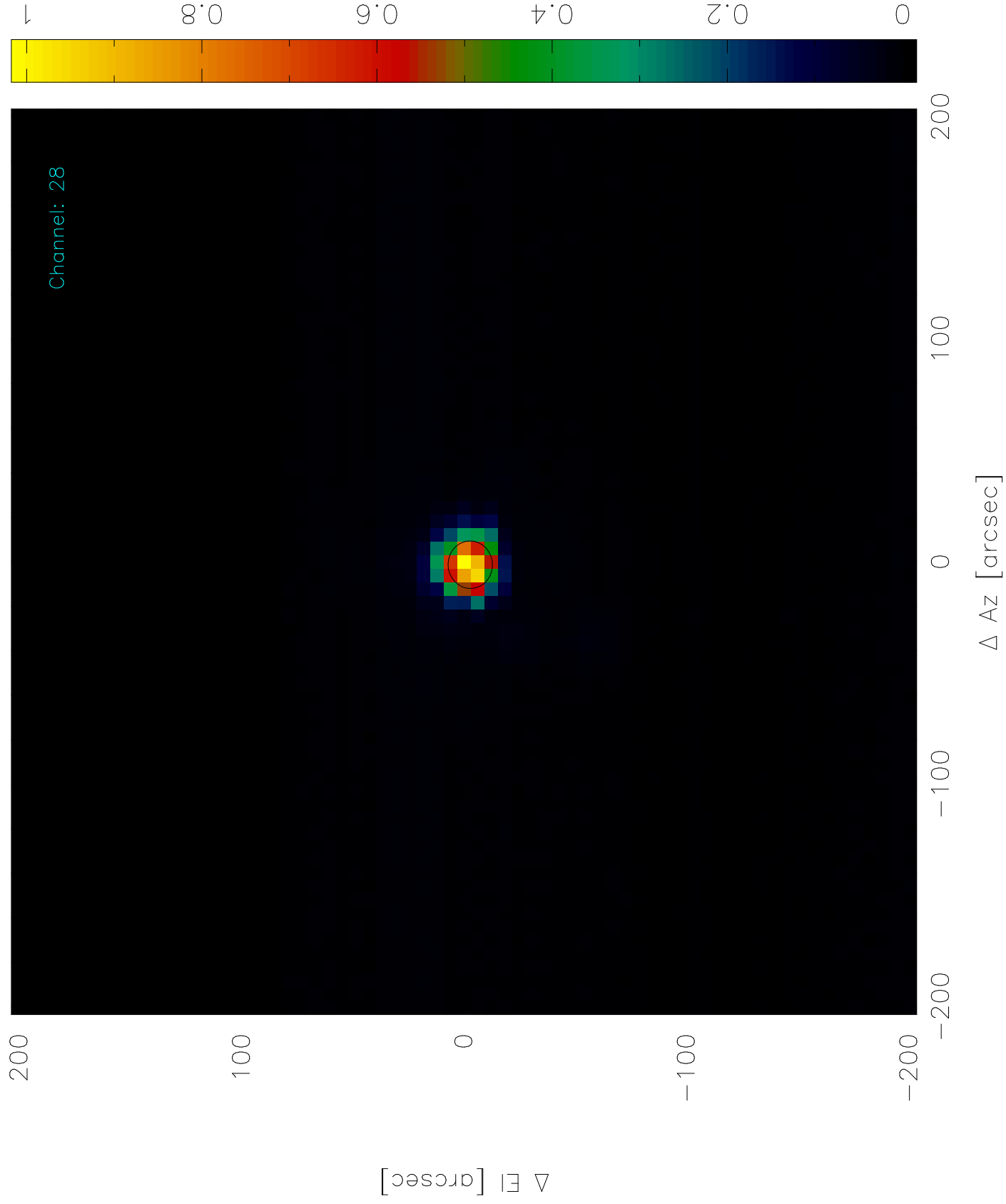
Scan: 11431 (1) -- Mars *-- 2012-03-21T05:59:25



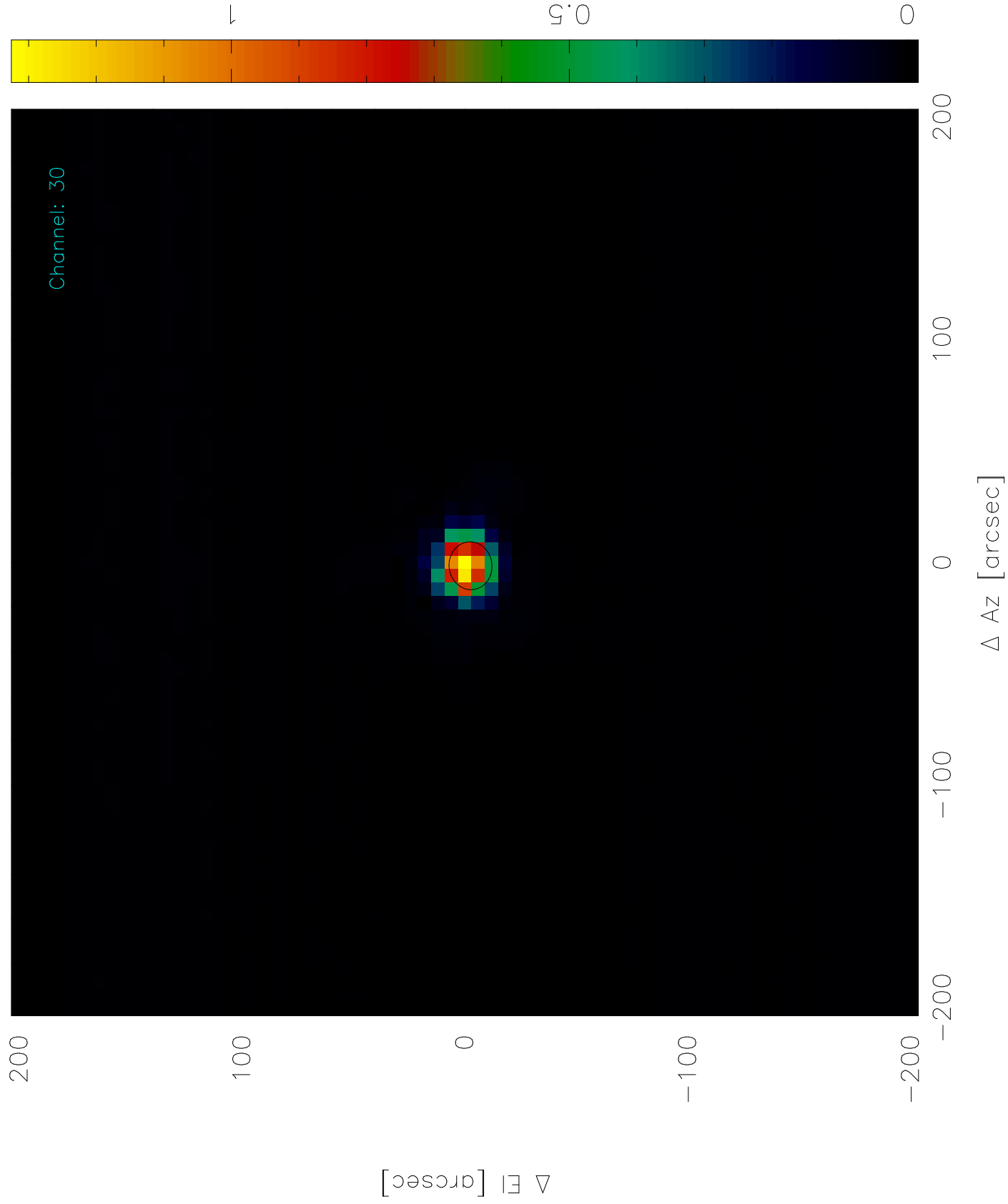
Scan: 11431 (1) -- Mars *-- 2012-03-21T05:59:25



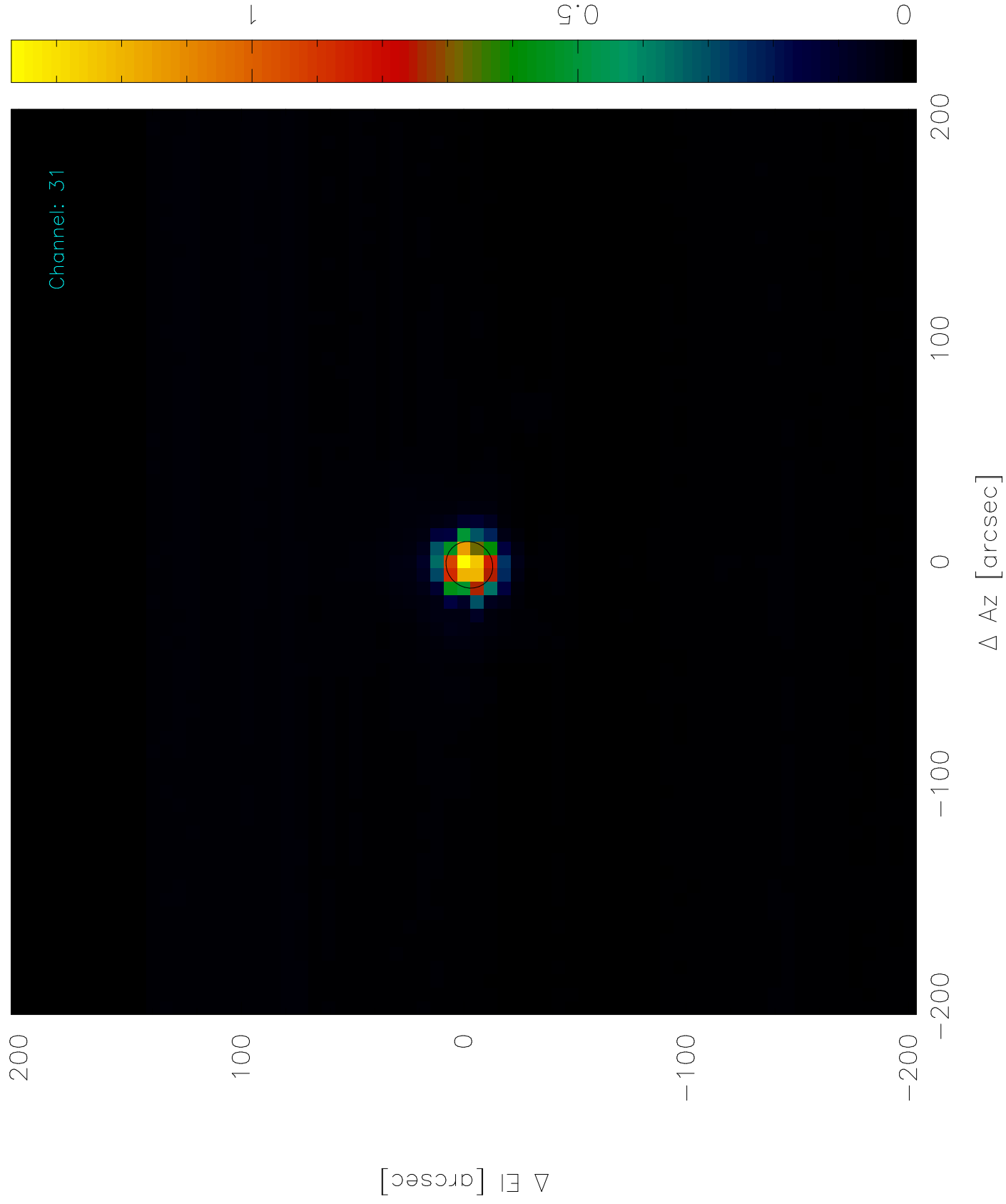
Scan: 11431 (1) -- Mars *-- 2012-03-21T05:59:25



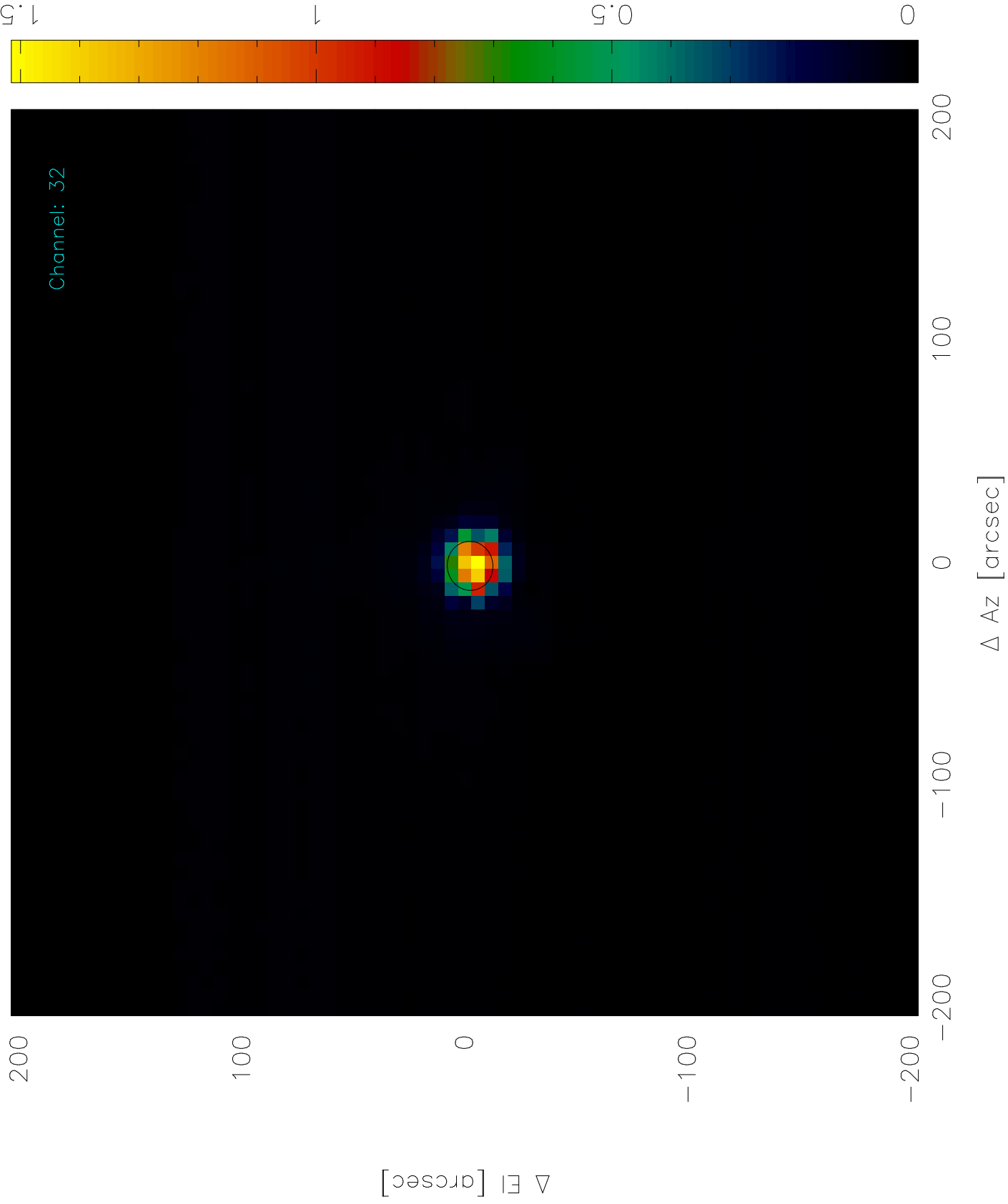
Scan: 11431 (1) -- Mars *-- 2012-03-21T05:59:25



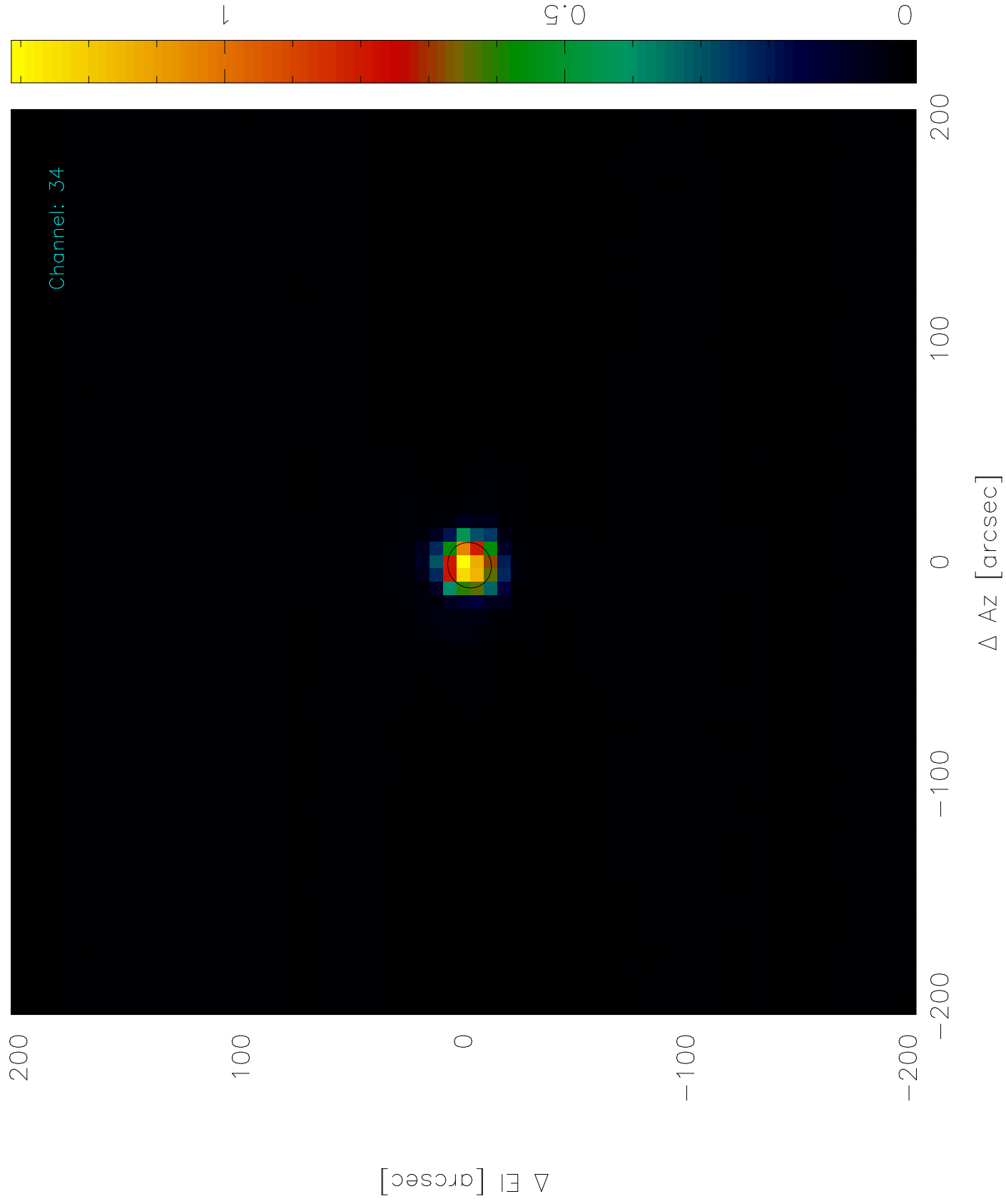
Scan: 11431 (1) -- Mars *-- 2012-03-21T05:59:25



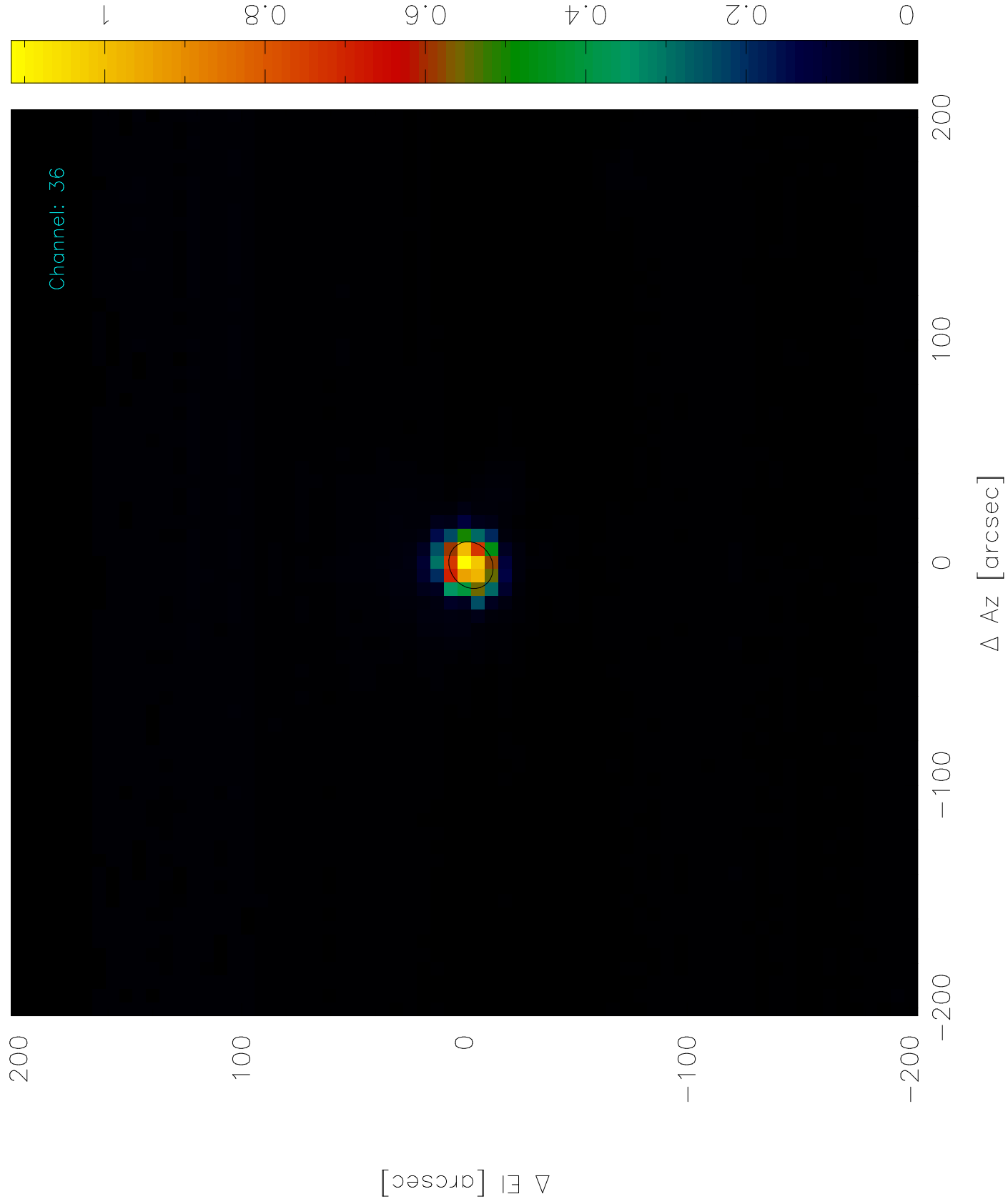
Scan: 11431 (1) -- Mars *-- 2012-03-21T05:59:25



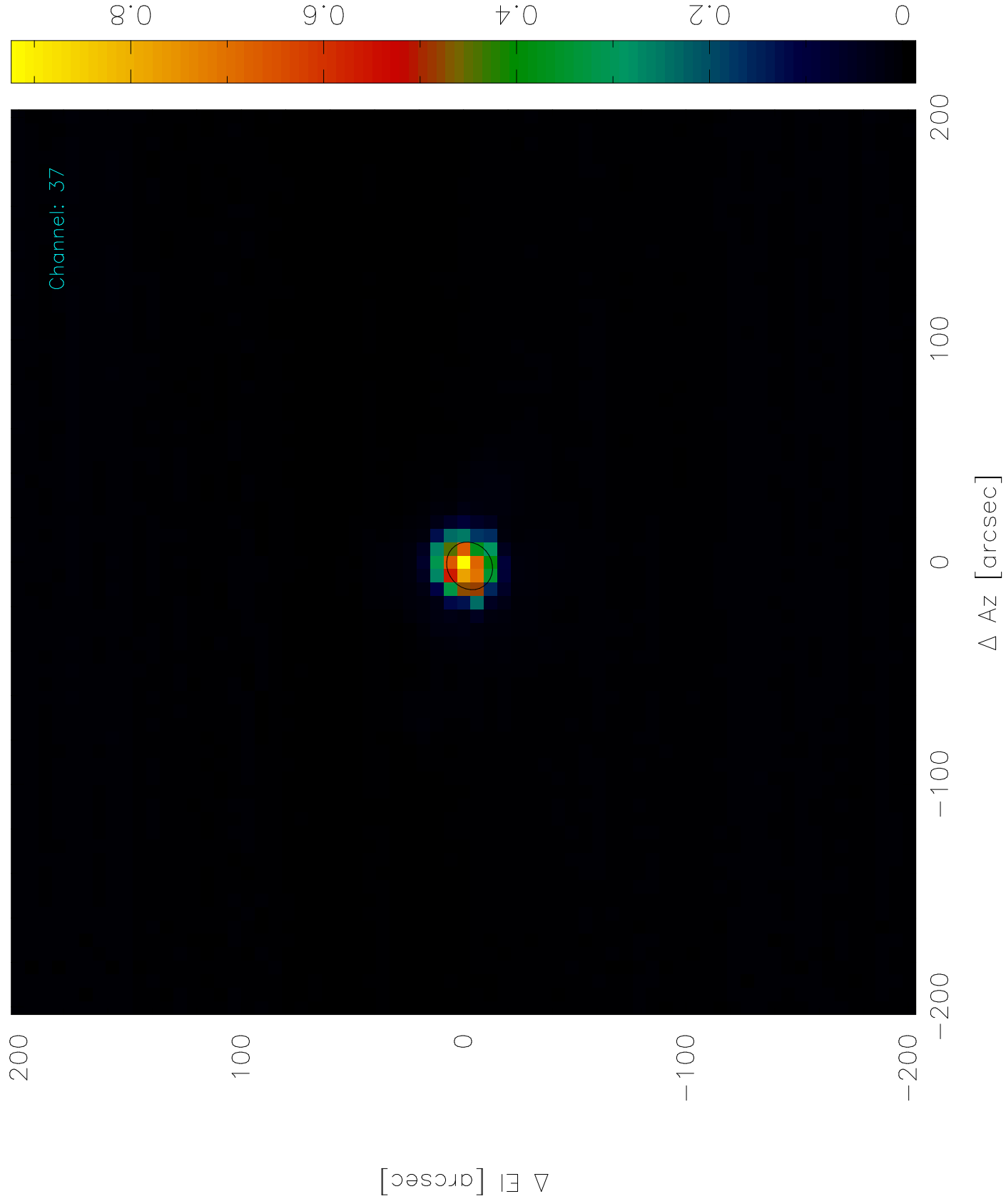
Scan: 11431 (1) -- Mars *-- 2012-03-21T05:59:25



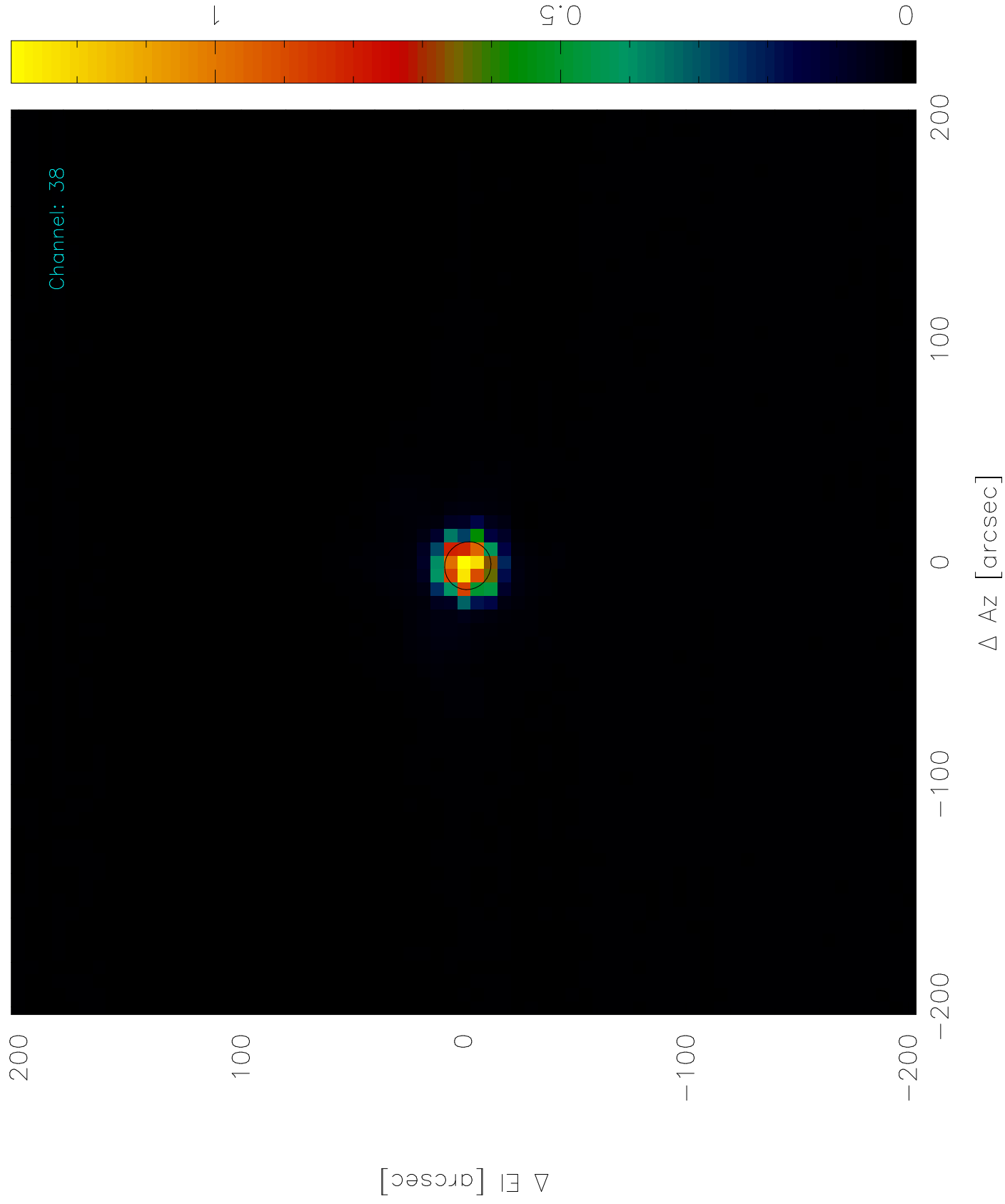
Scan: 11431 (1) -- Mars *-- 2012-03-21T05:59:25



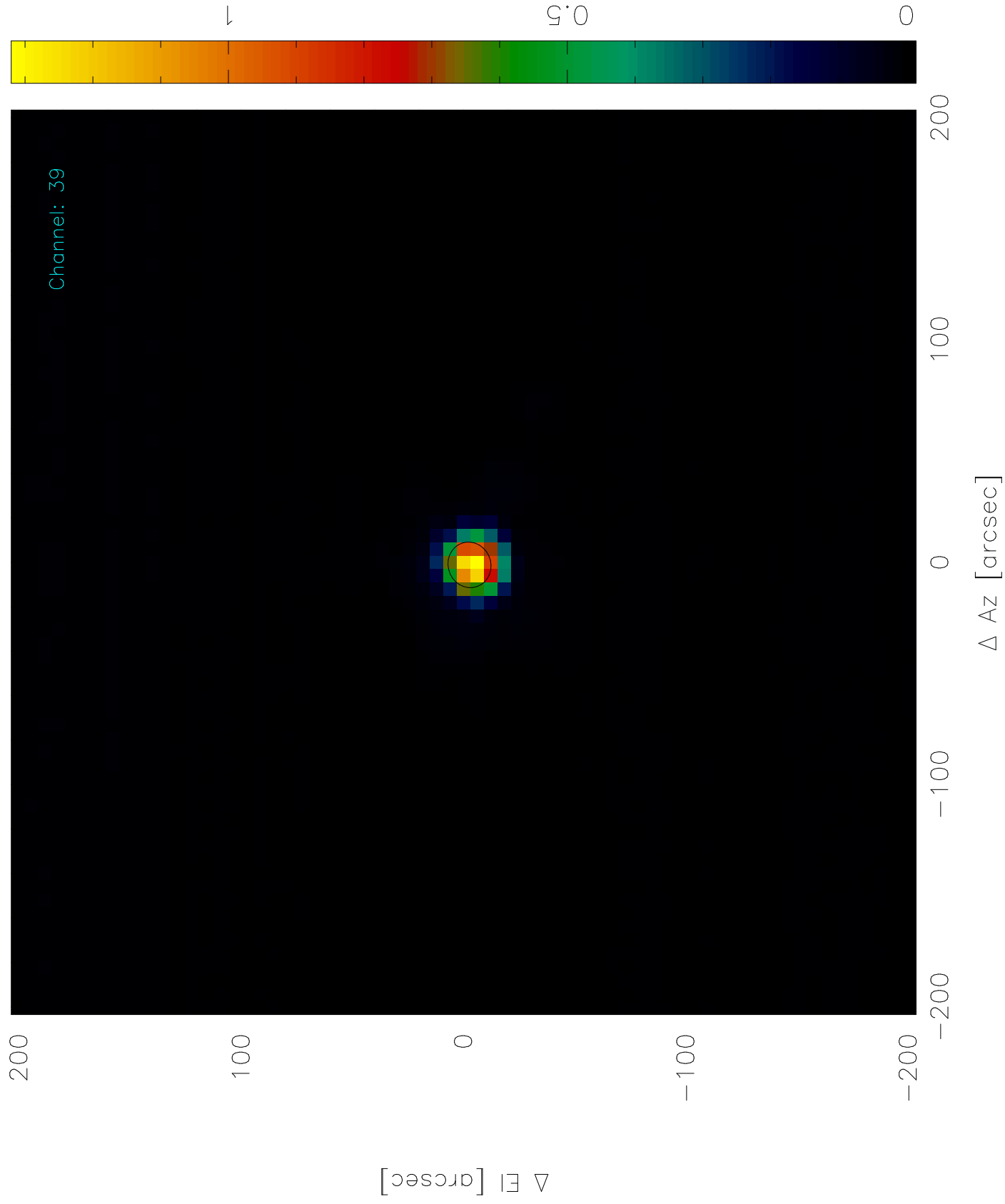
Scan: 11431 (1) -- Mars *-- 2012-03-21T05:59:25



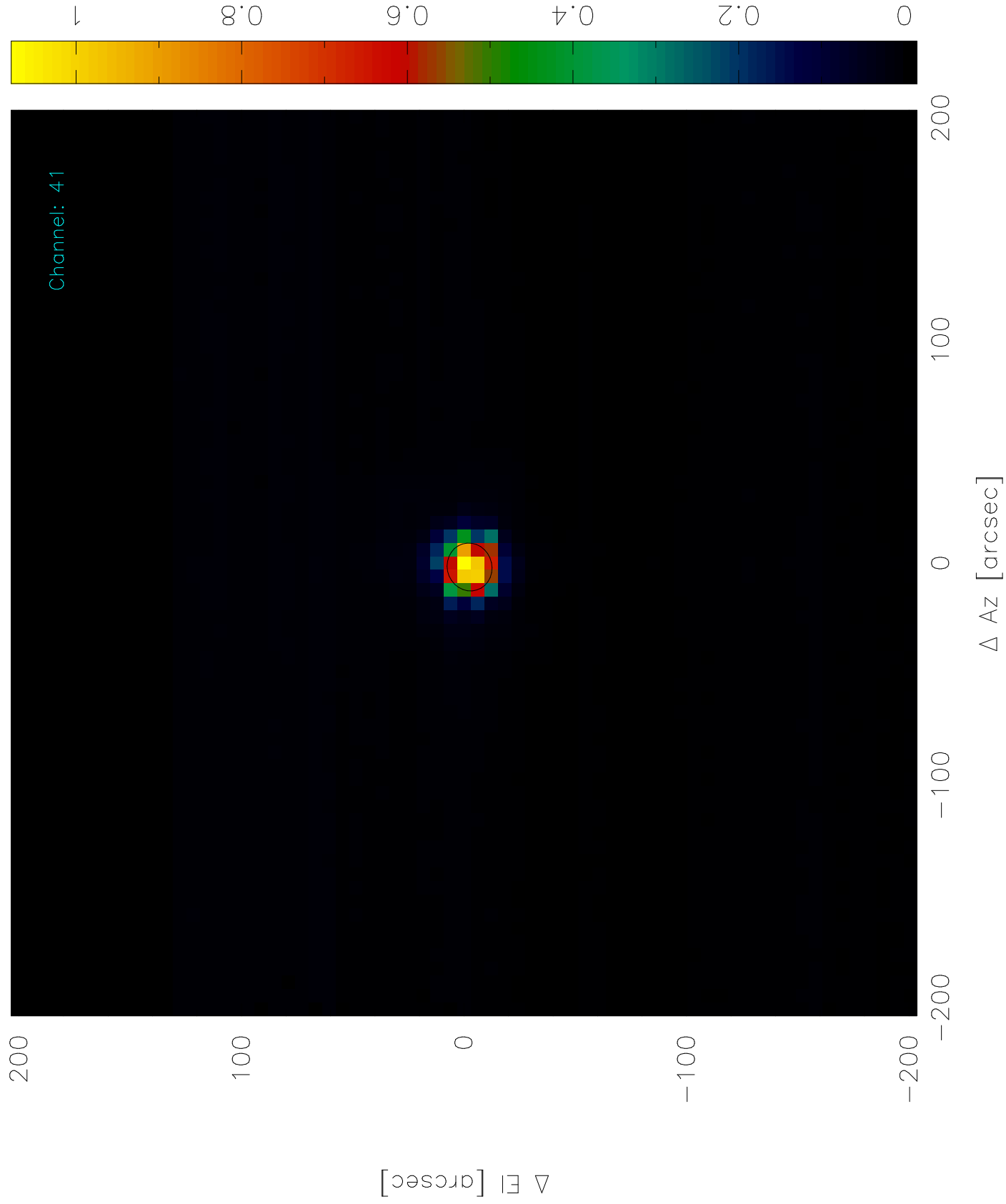
Scan: 11431 (1) -- Mars *-- 2012-03-21T05:59:25



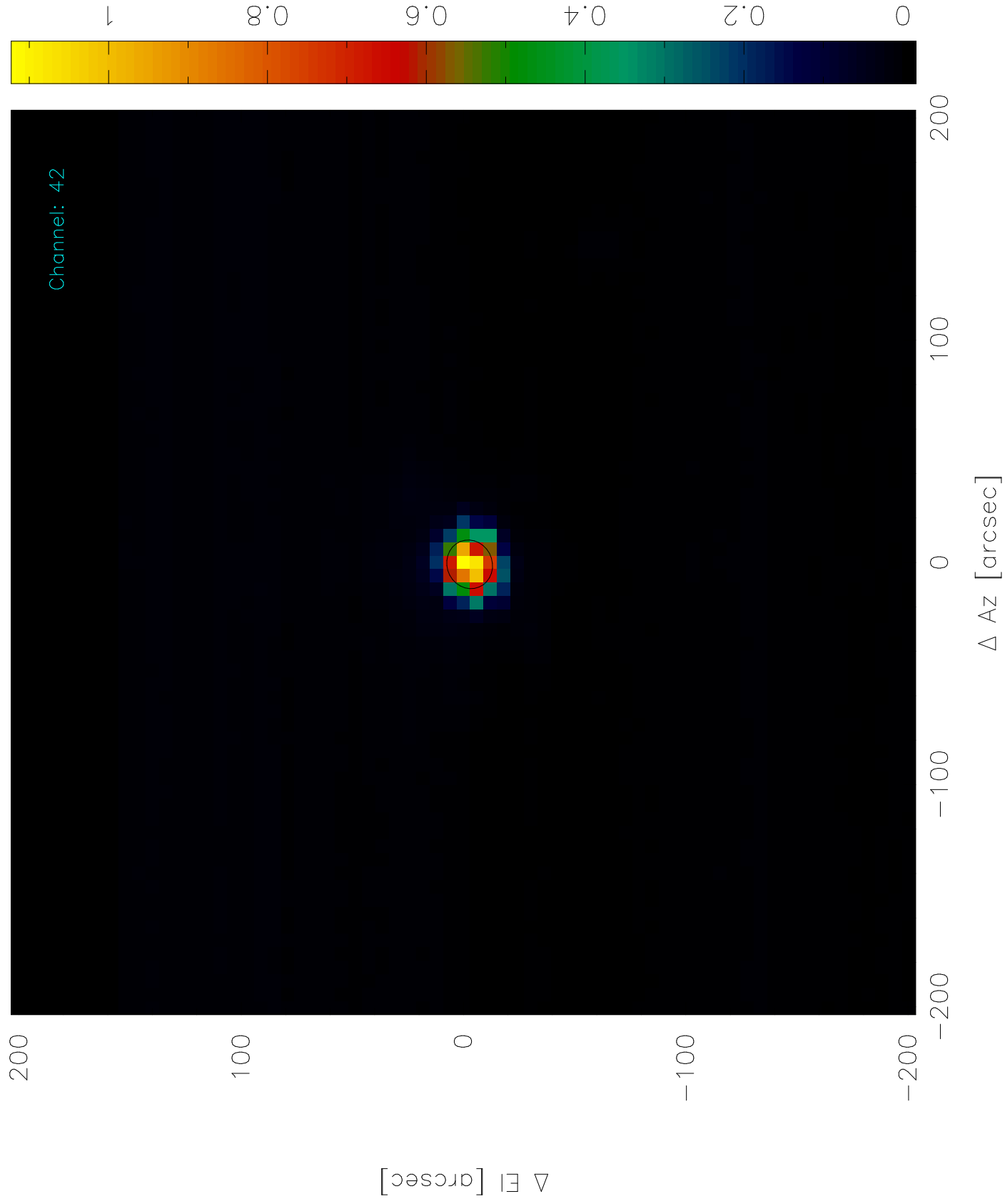
Scan: 11431 (1) -- Mars *-- 2012-03-21T05:59:25



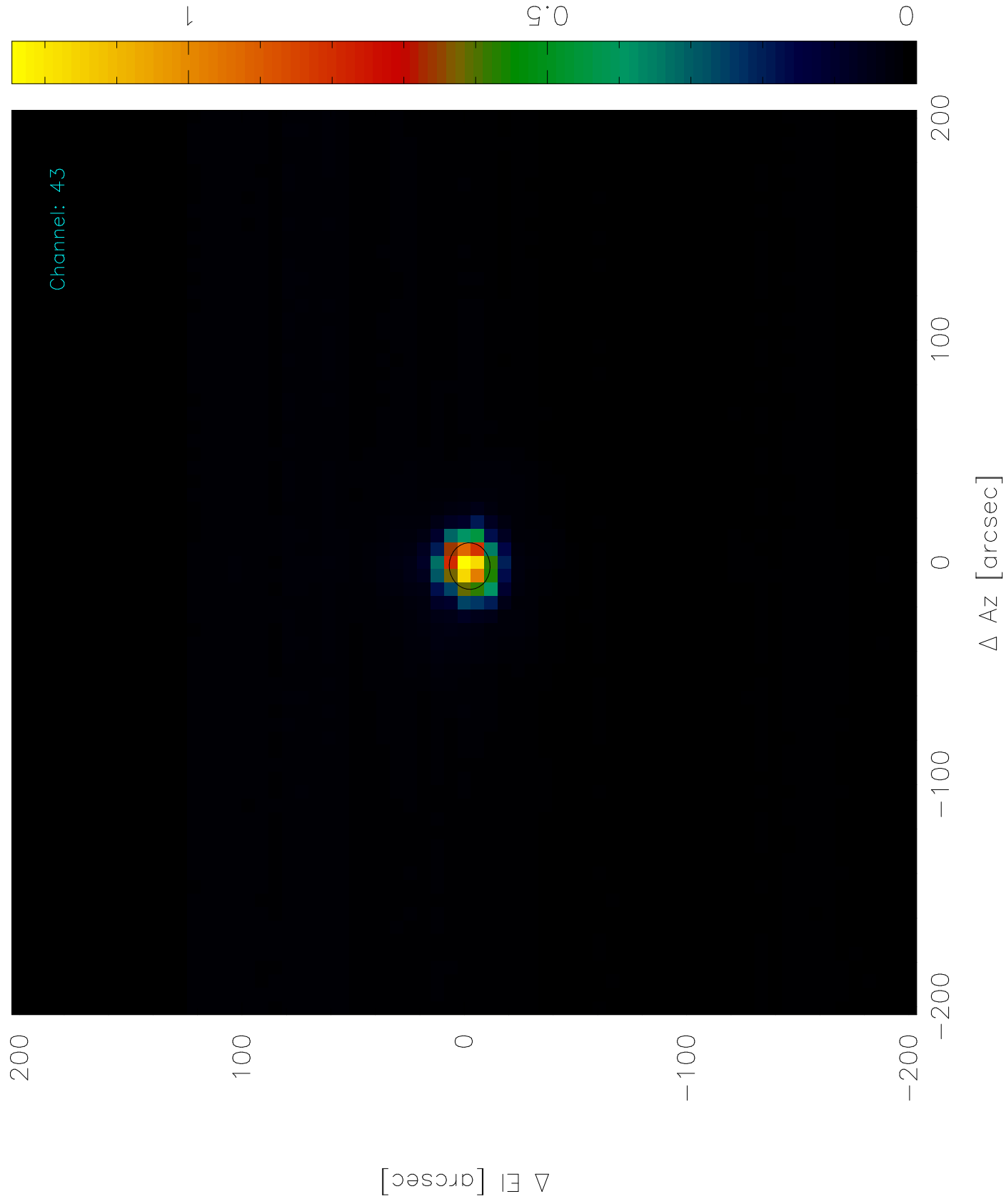
Scan: 11431 (1) -- Mars *-- 2012-03-21T05:59:25



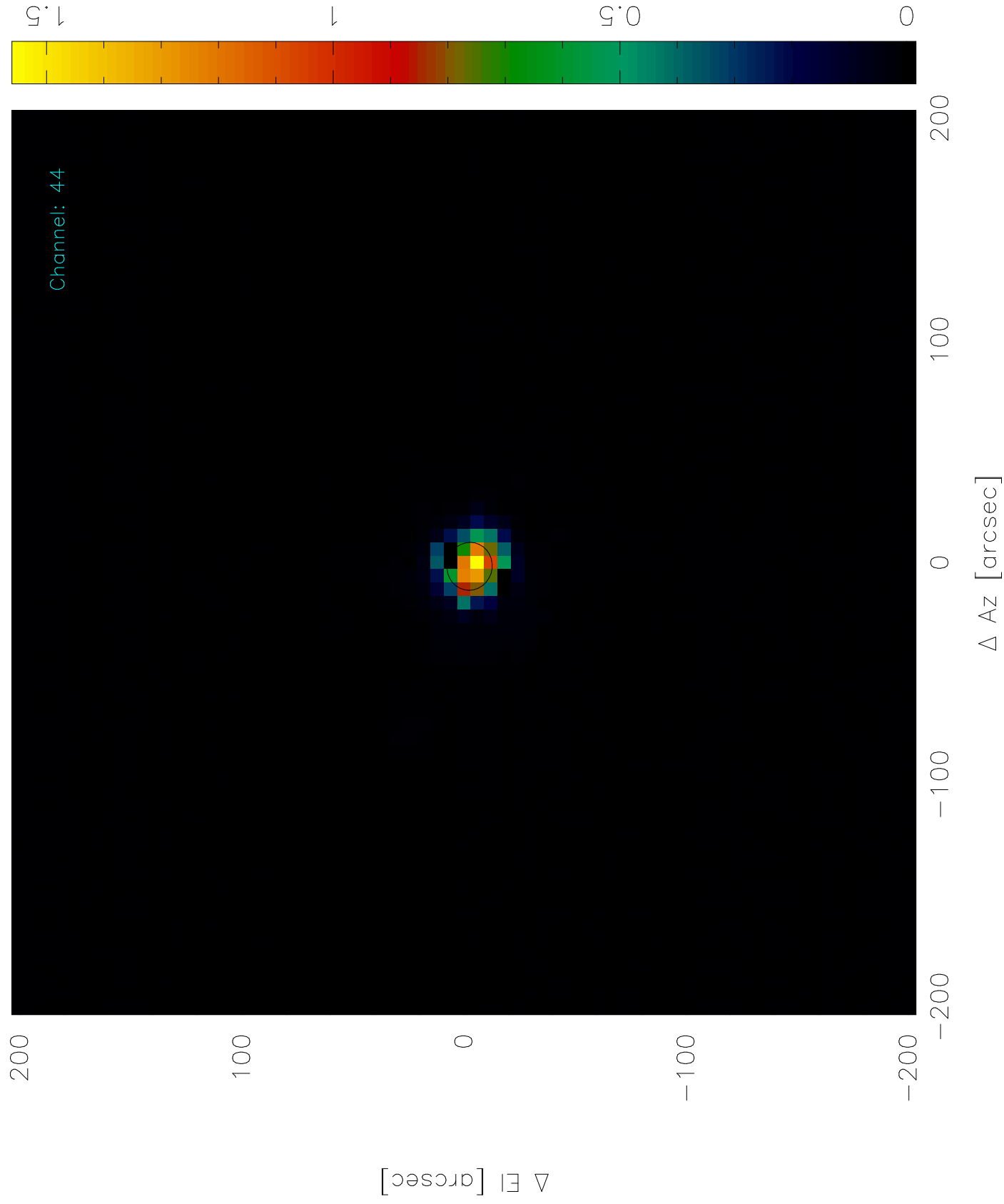
Scan: 11431 (1) -- Mars *-- 2012-03-21T05:59:25



Scan: 11431 (1) -- Mars *-- 2012-03-21T05:59:25

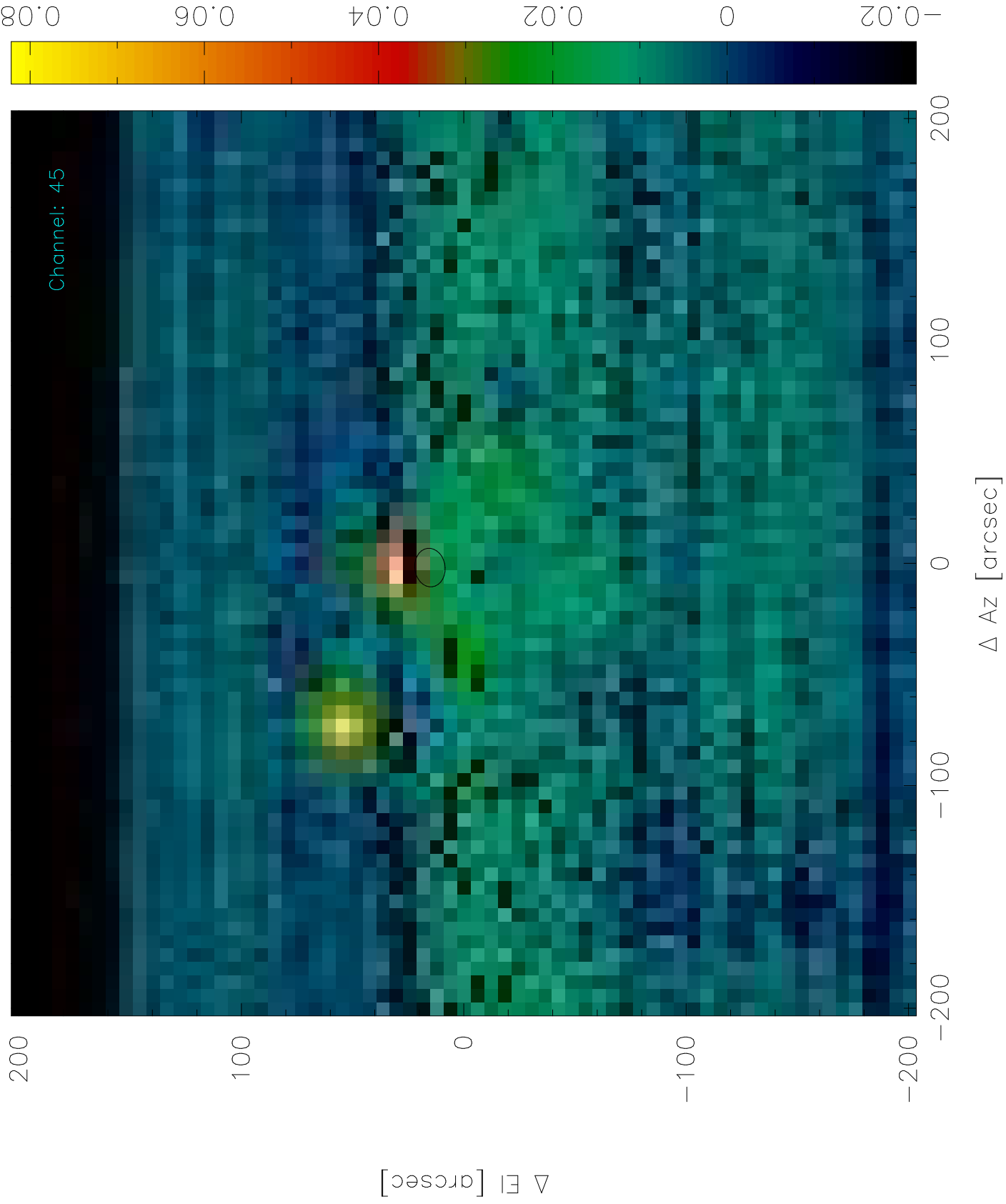


Scan: 11431 (1) -- Mars *-- 2012-03-21T05:59:25

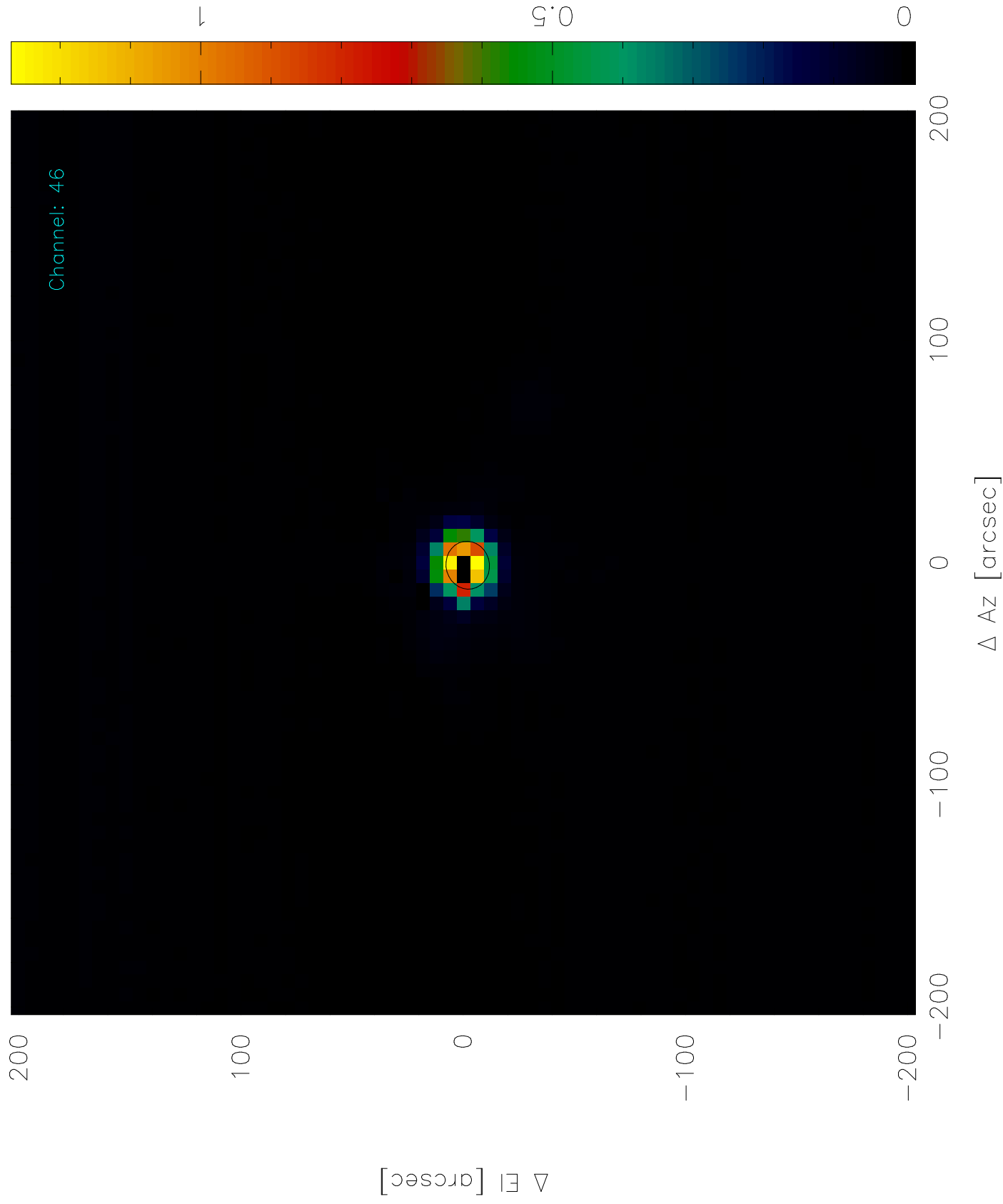


Scan: 11431 (1) -- Mars *-- 2012-03-21T05:59:25

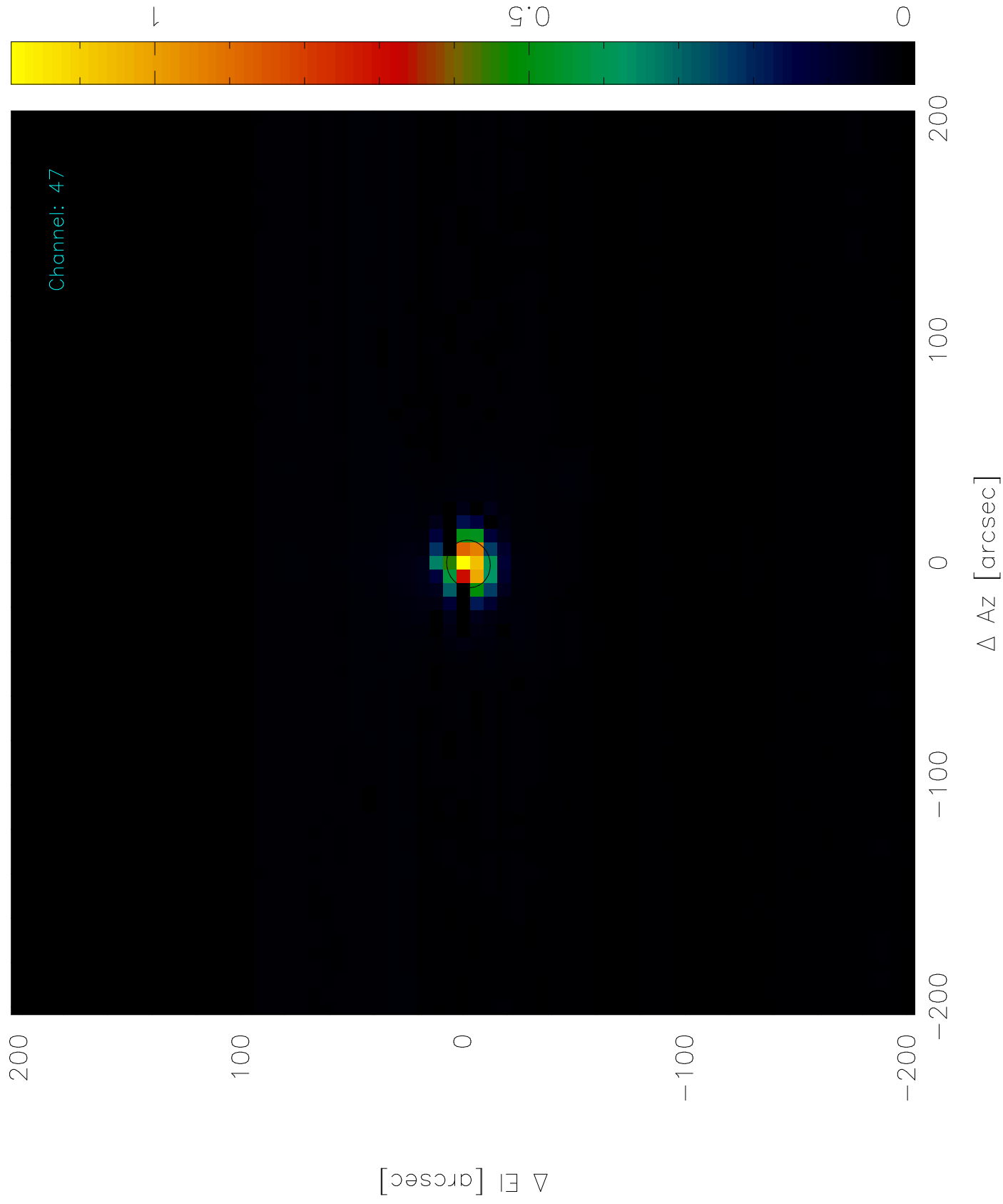
Channel: 45



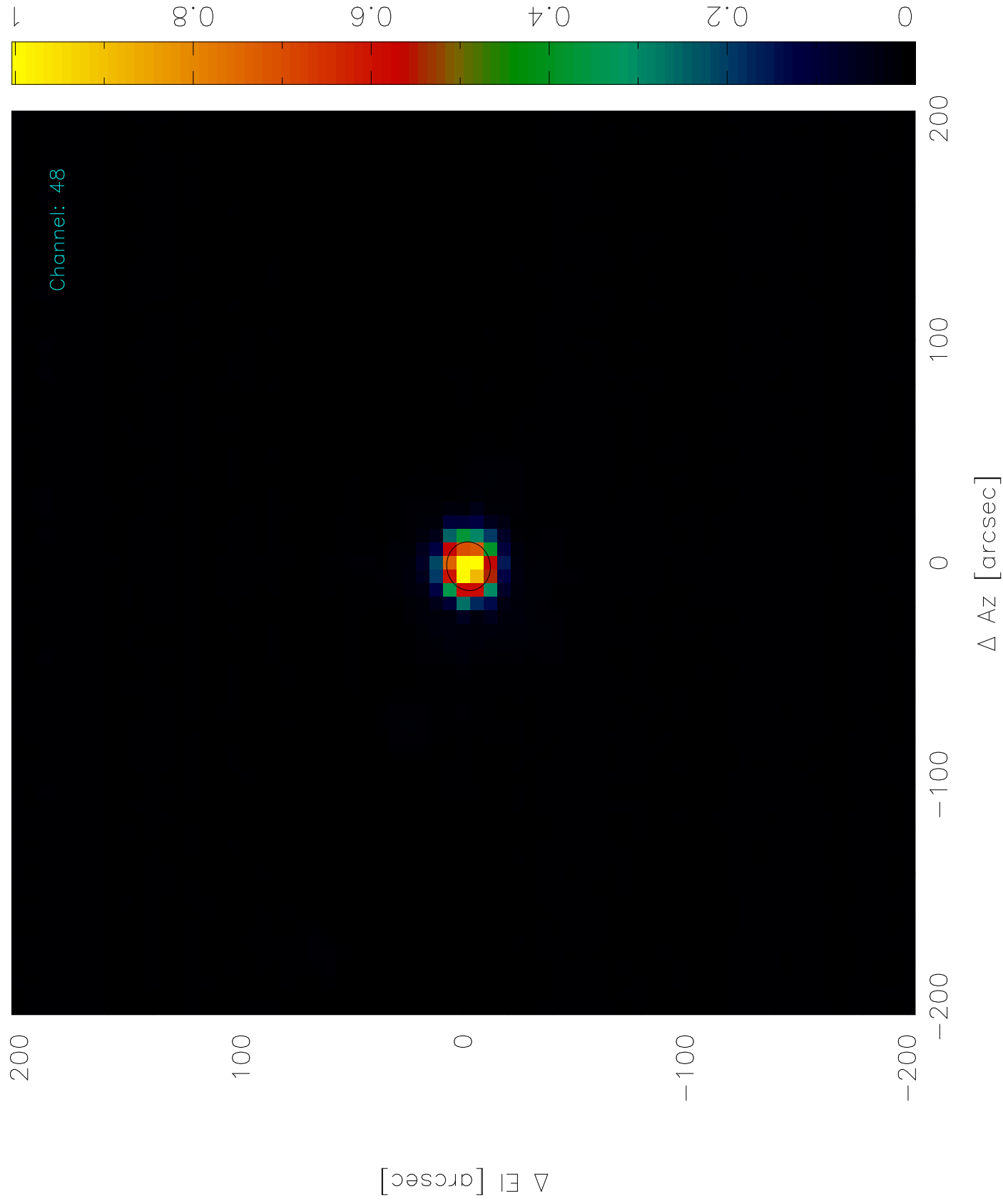
Scan: 11431 (1) -- Mars *-- 2012-03-21T05:59:25



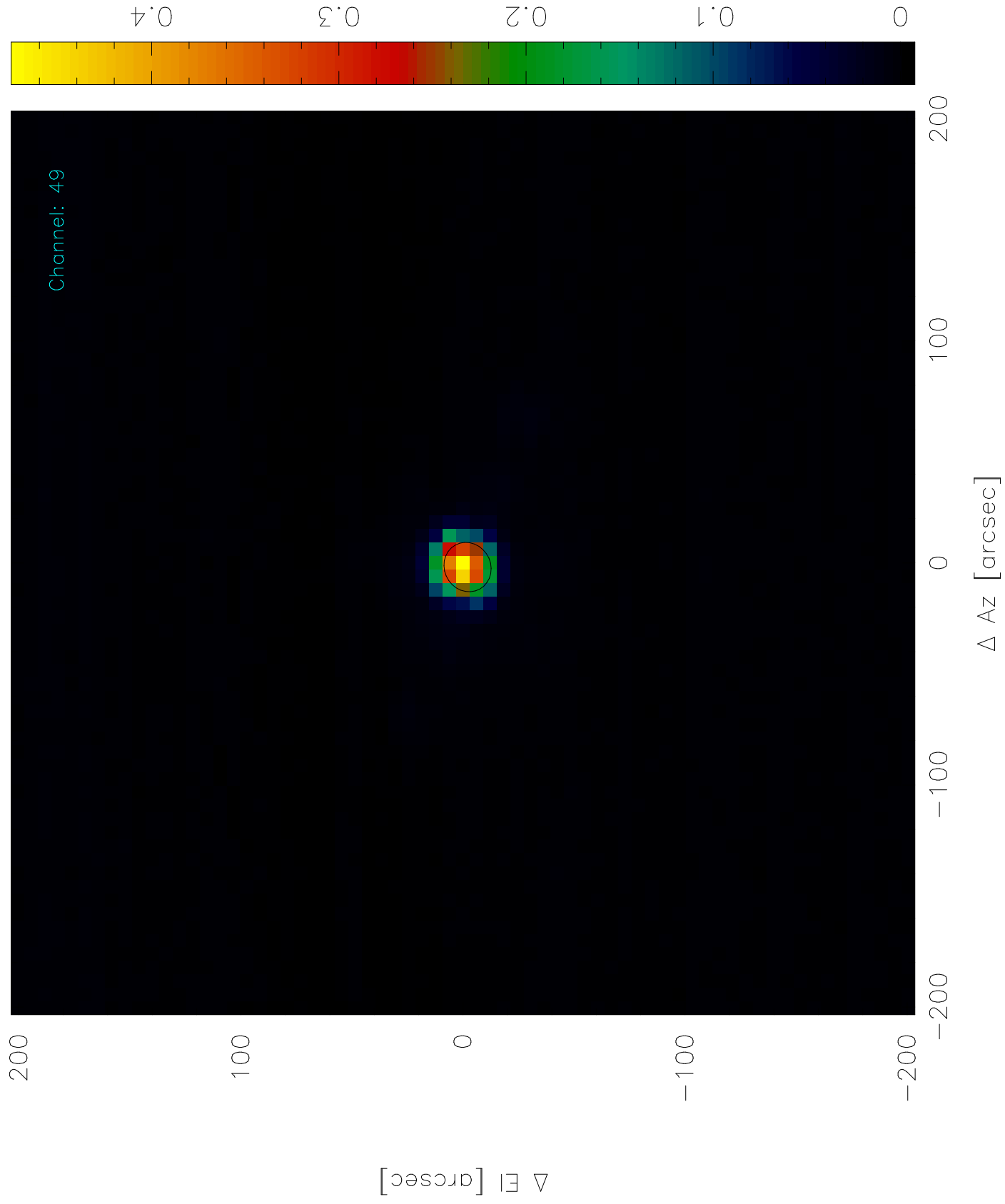
Scan: 11431 (1) -- Mars *-- 2012-03-21T05:59:25



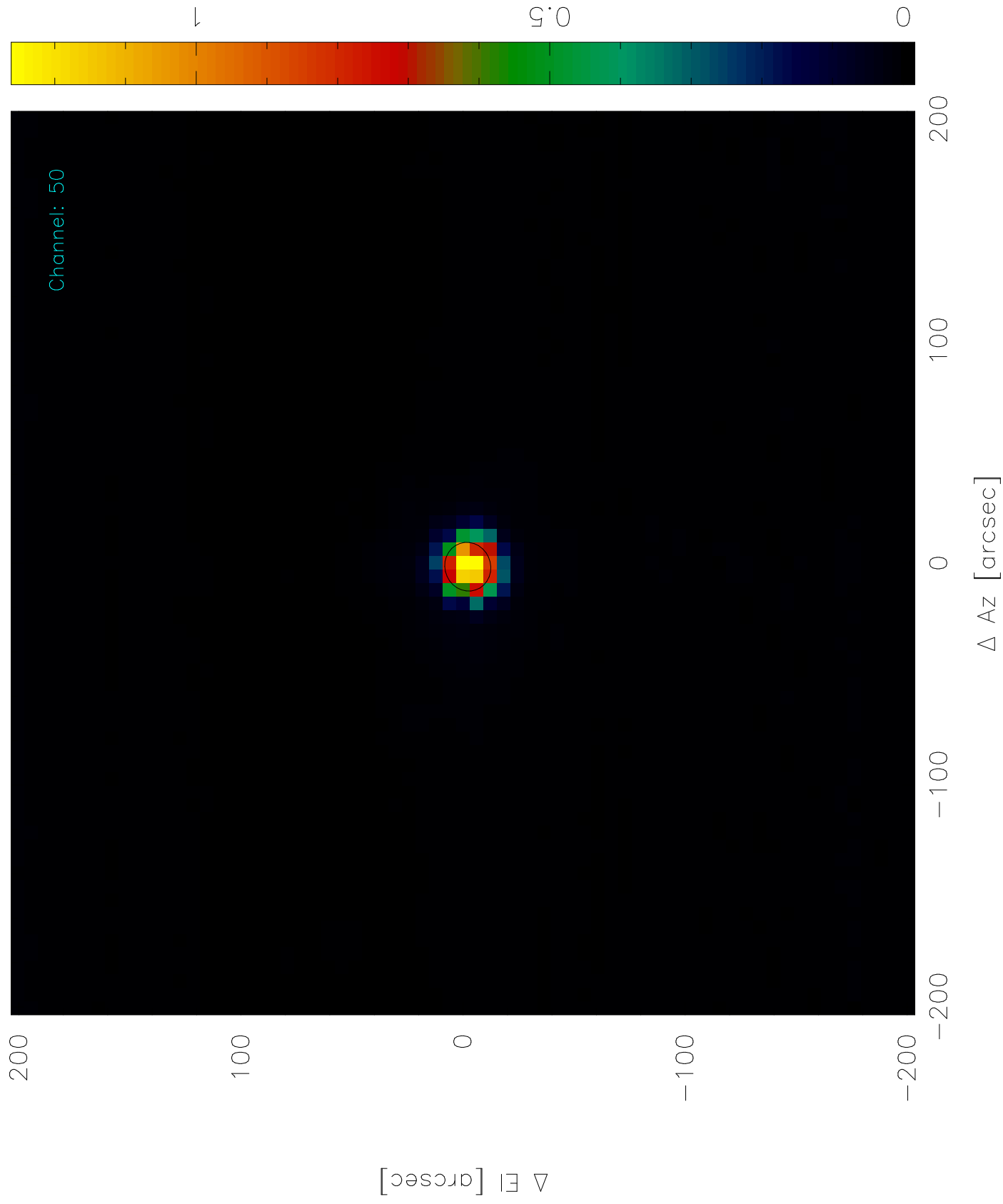
Scan: 11431 (1) -- Mars *-- 2012-03-21T05:59:25



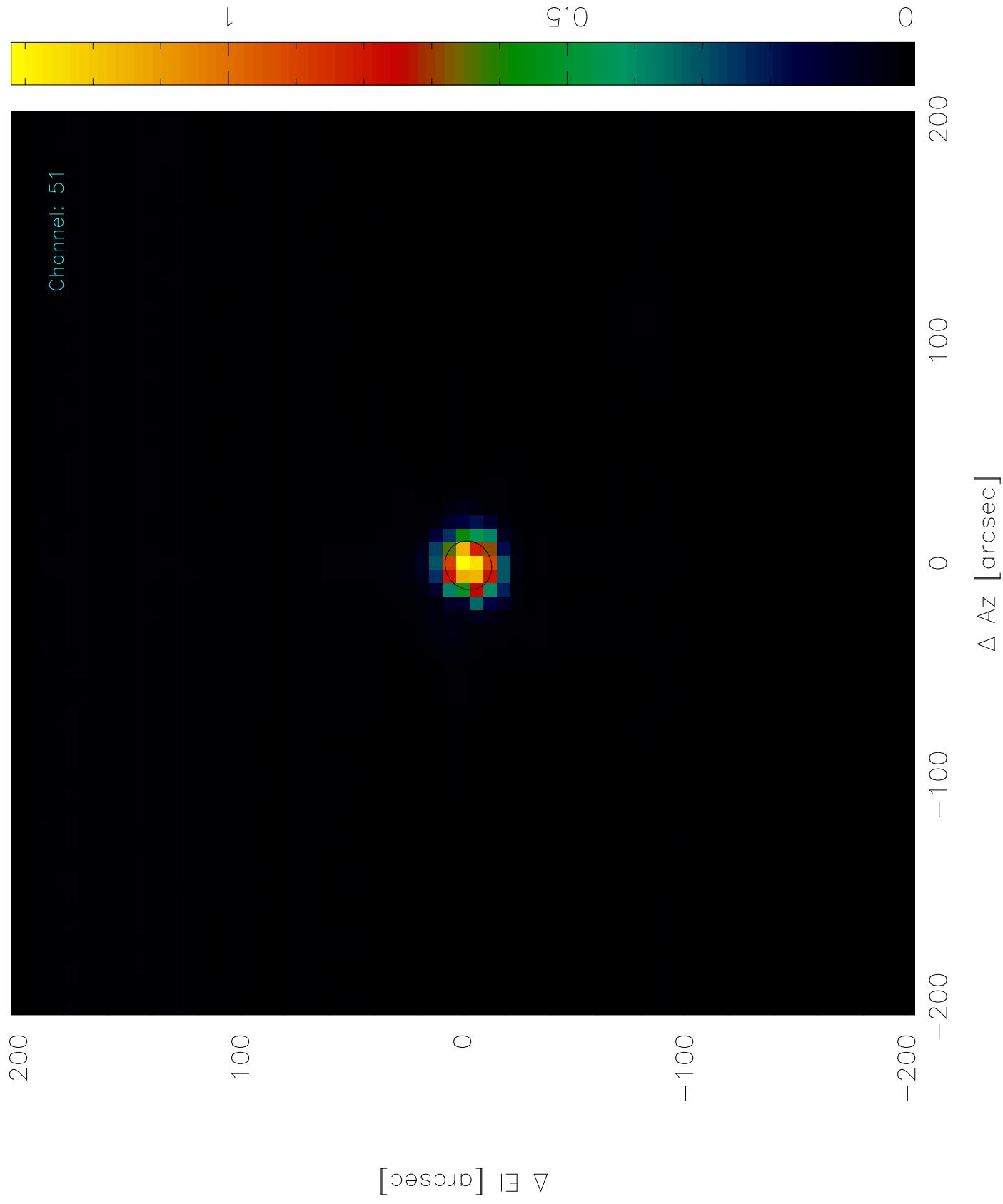
Scan: 11431 (1) -- Mars *-- 2012-03-21T05:59:25



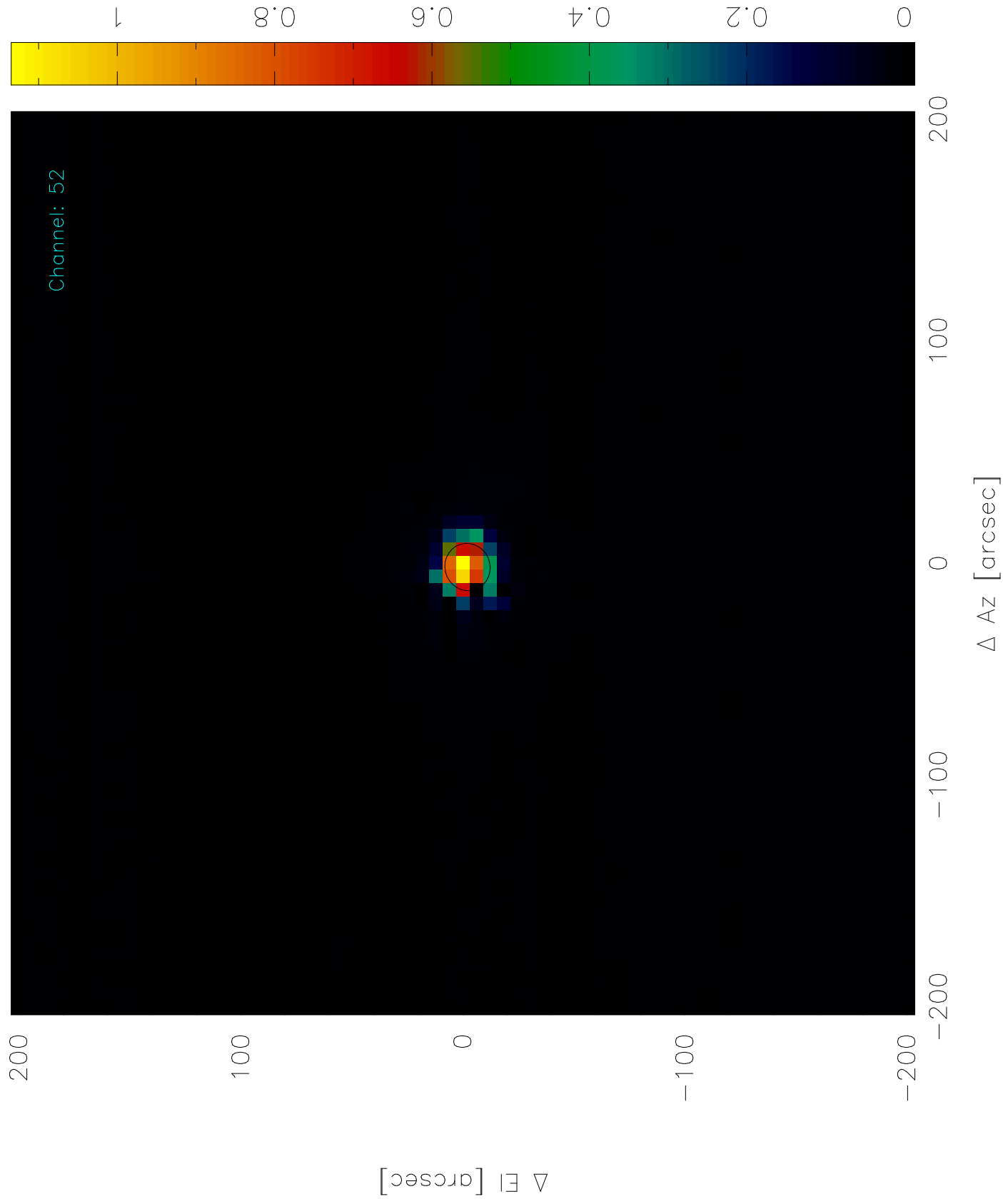
Scan: 11431 (1) -- Mars *-- 2012-03-21T05:59:25



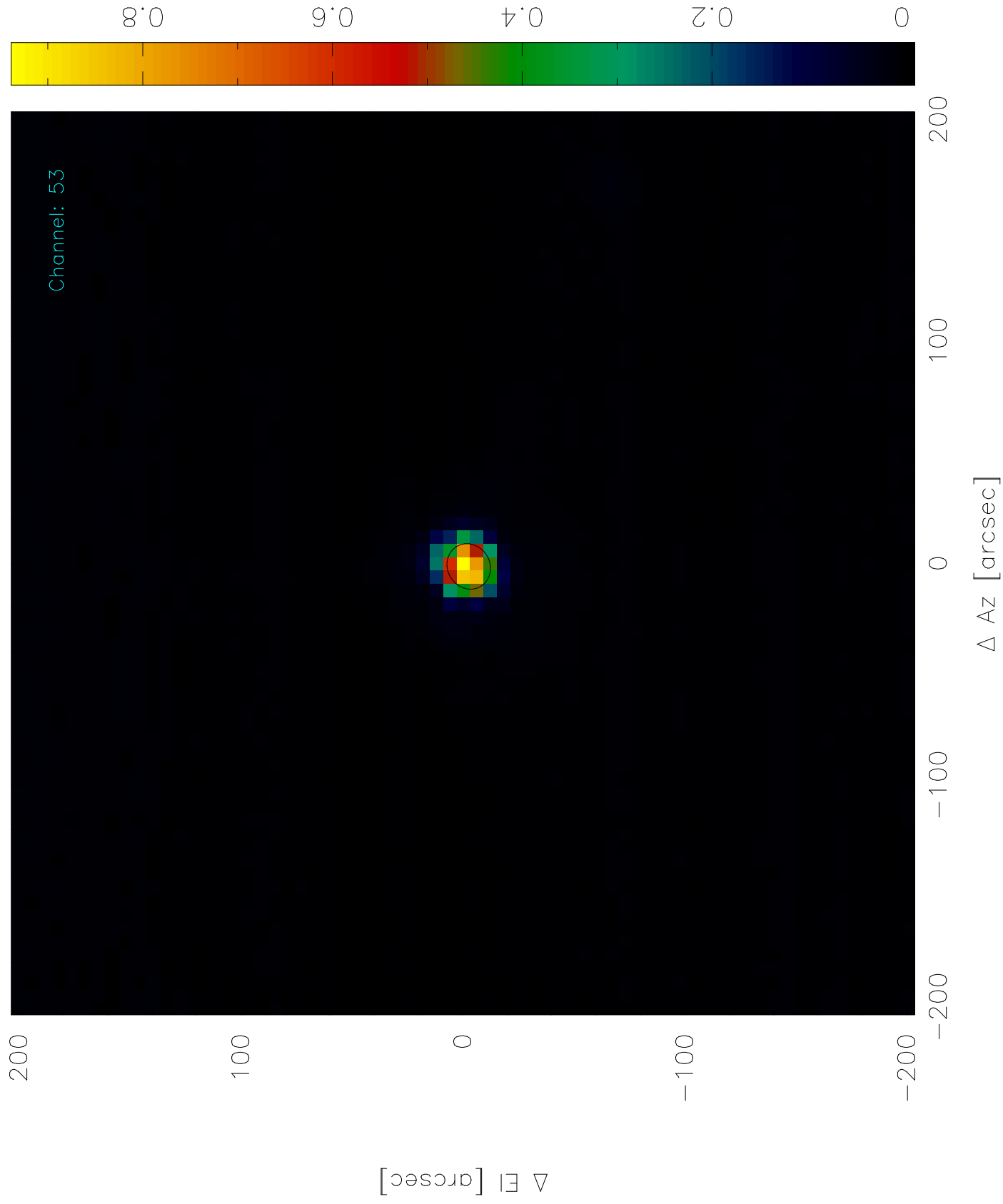
Scan: 11431 (1) -- Mars *-- 2012-03-21T05:59:25



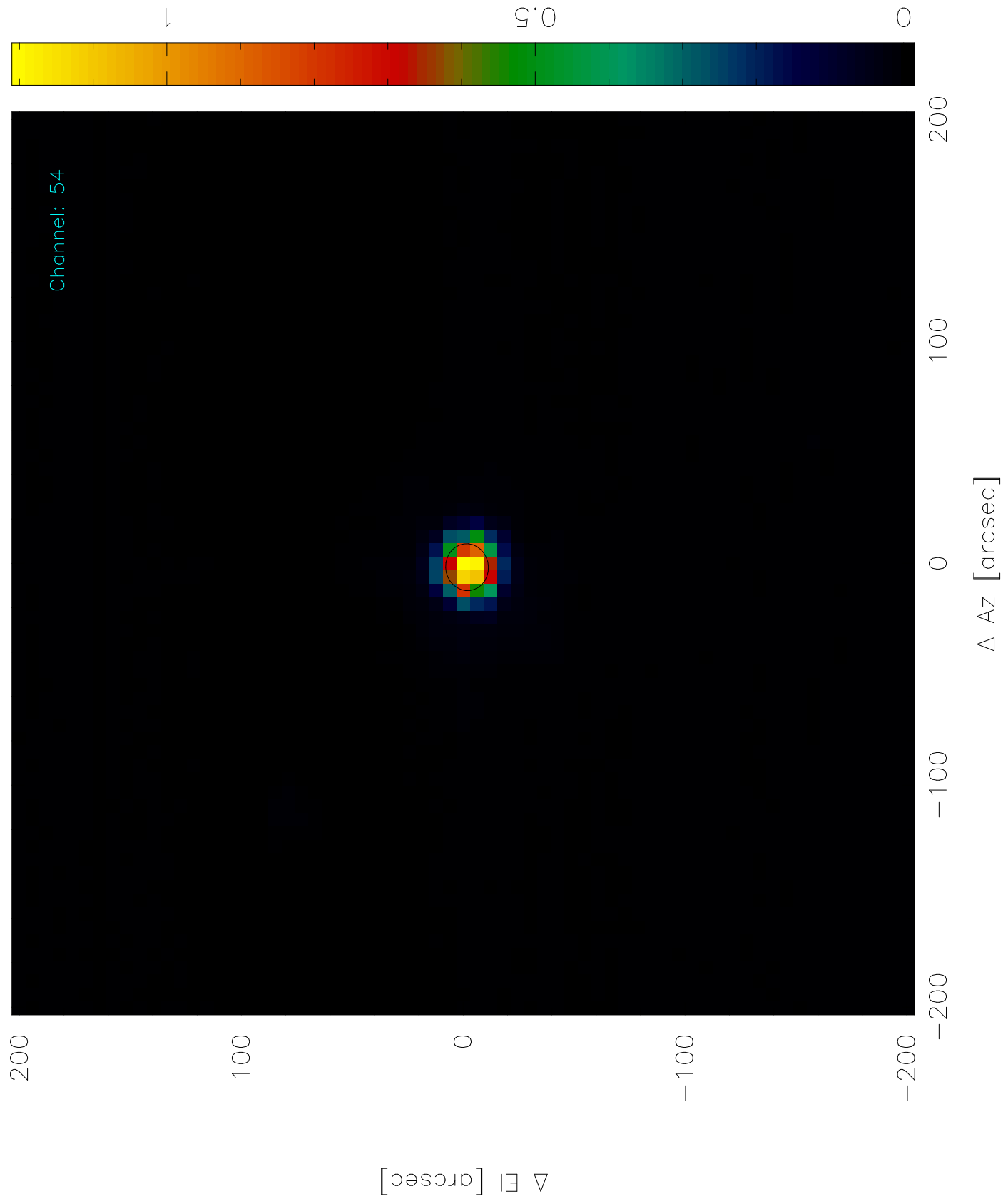
Scan: 11431 (1) -- Mars *-- 2012-03-21T05:59:25



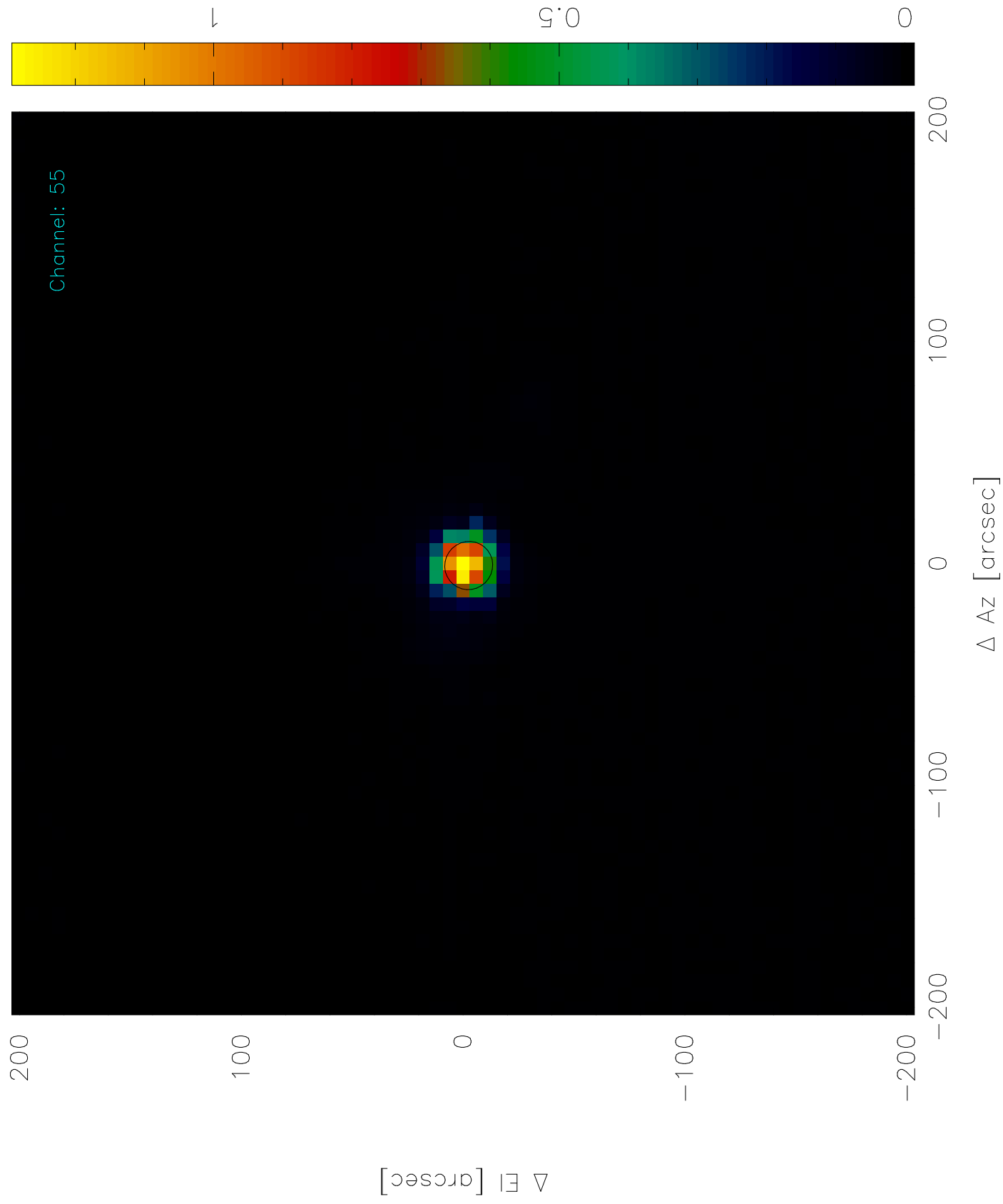
Scan: 11431 (1) -- Mars *-- 2012-03-21T05:59:25



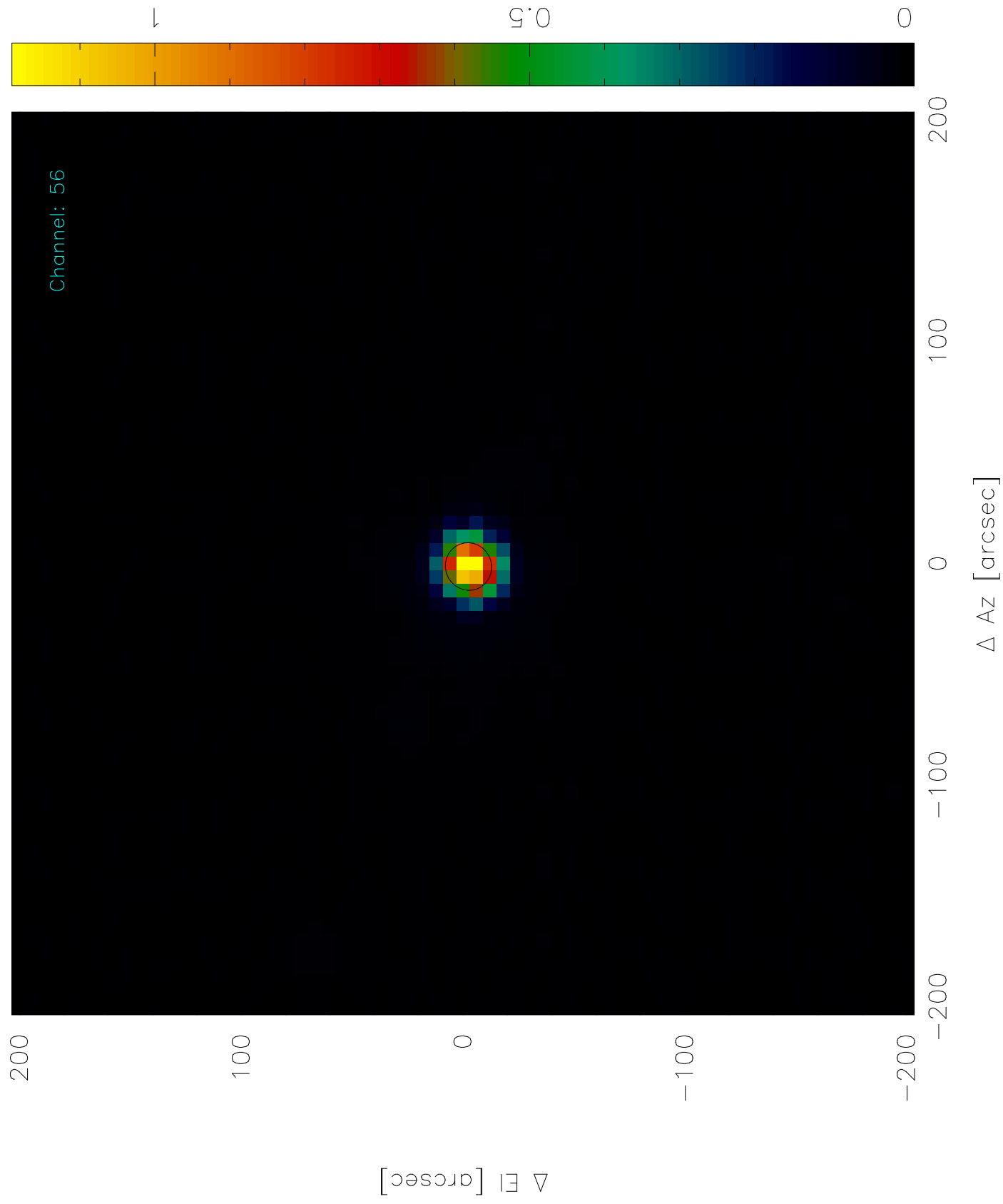
Scan: 11431 (1) -- Mars *-- 2012-03-21T05:59:25



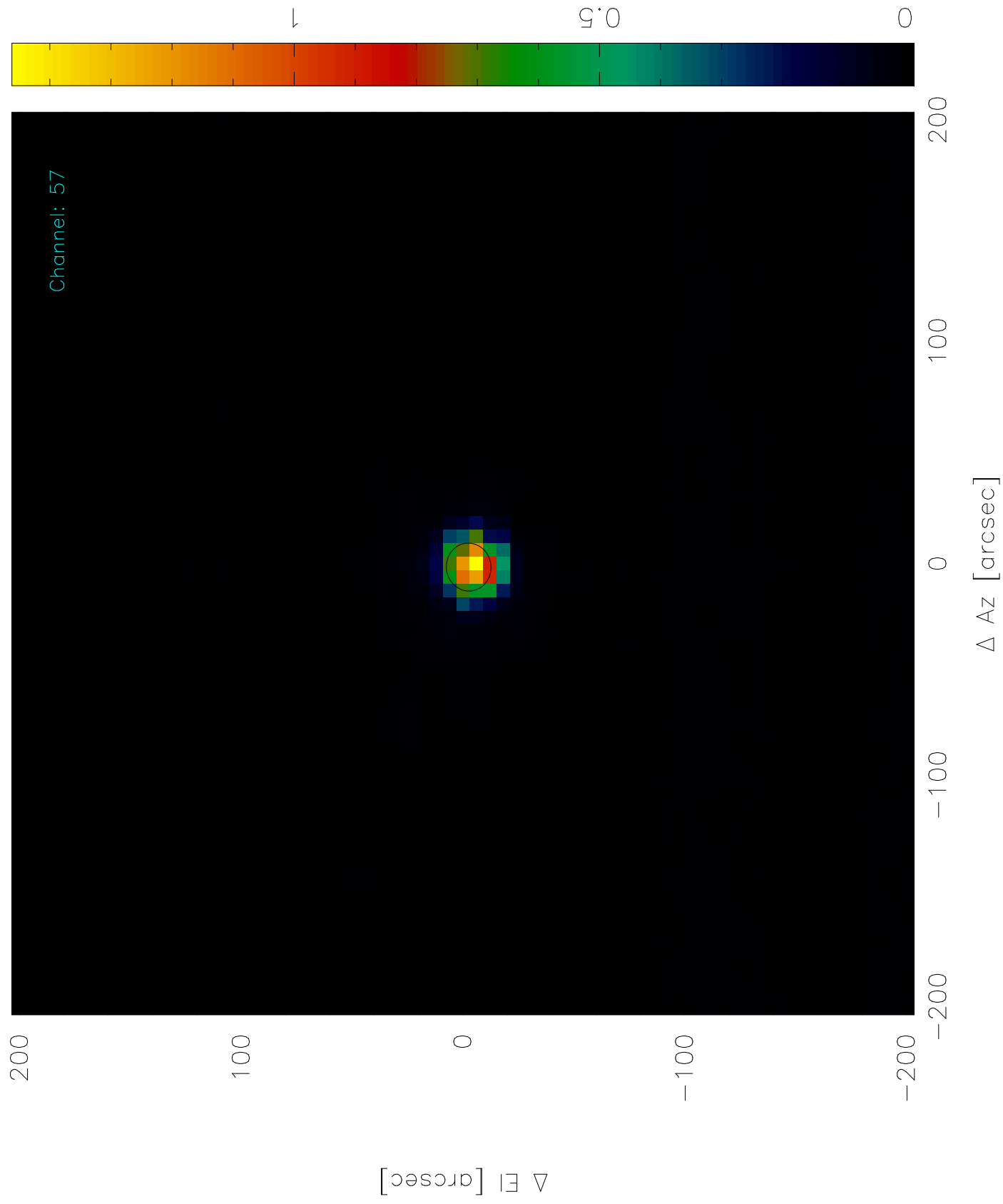
Scan: 11431 (1) -- Mars *-- 2012-03-21T05:59:25



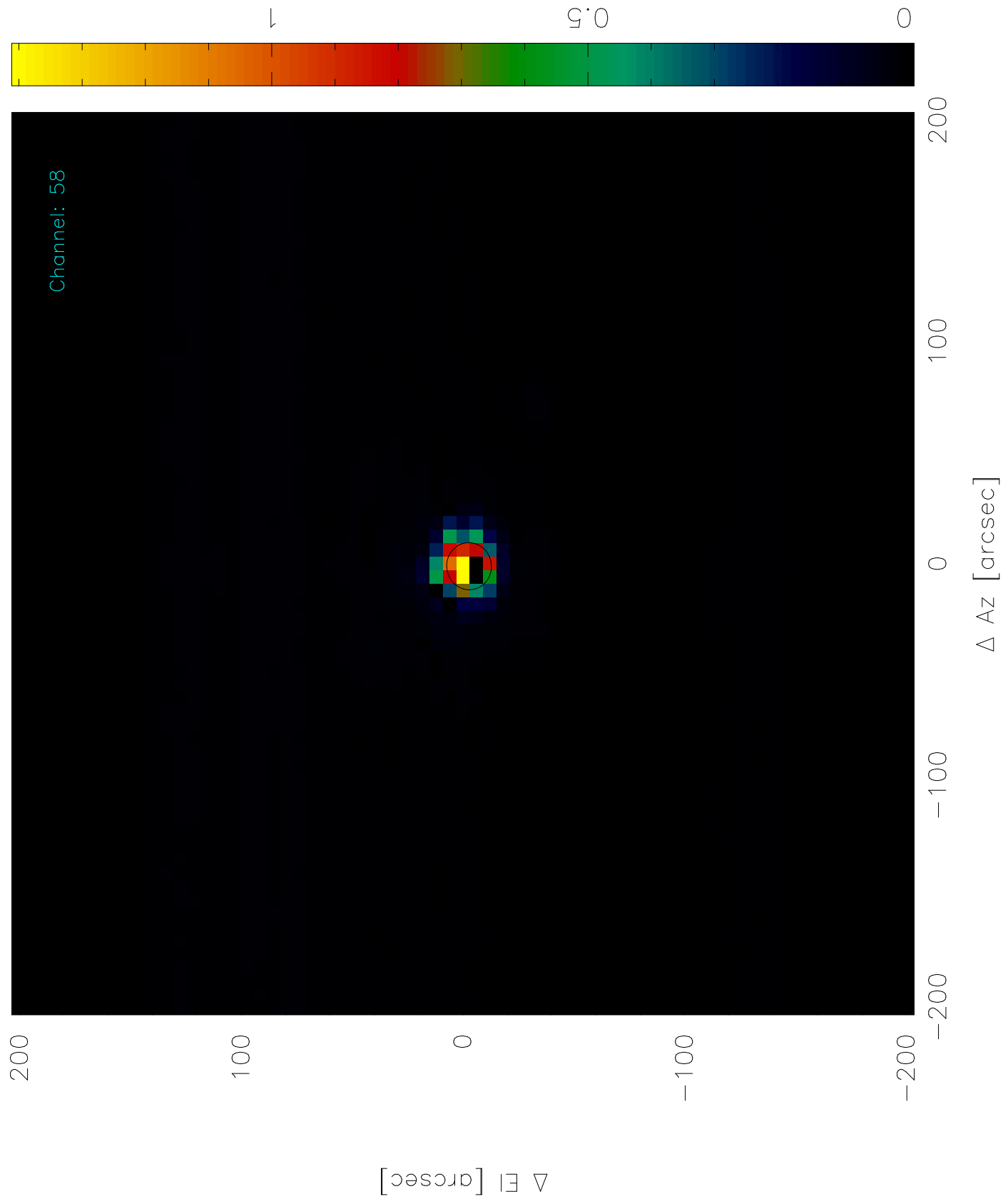
Scan: 11431 (1) -- Mars *-- 2012-03-21T05:59:25



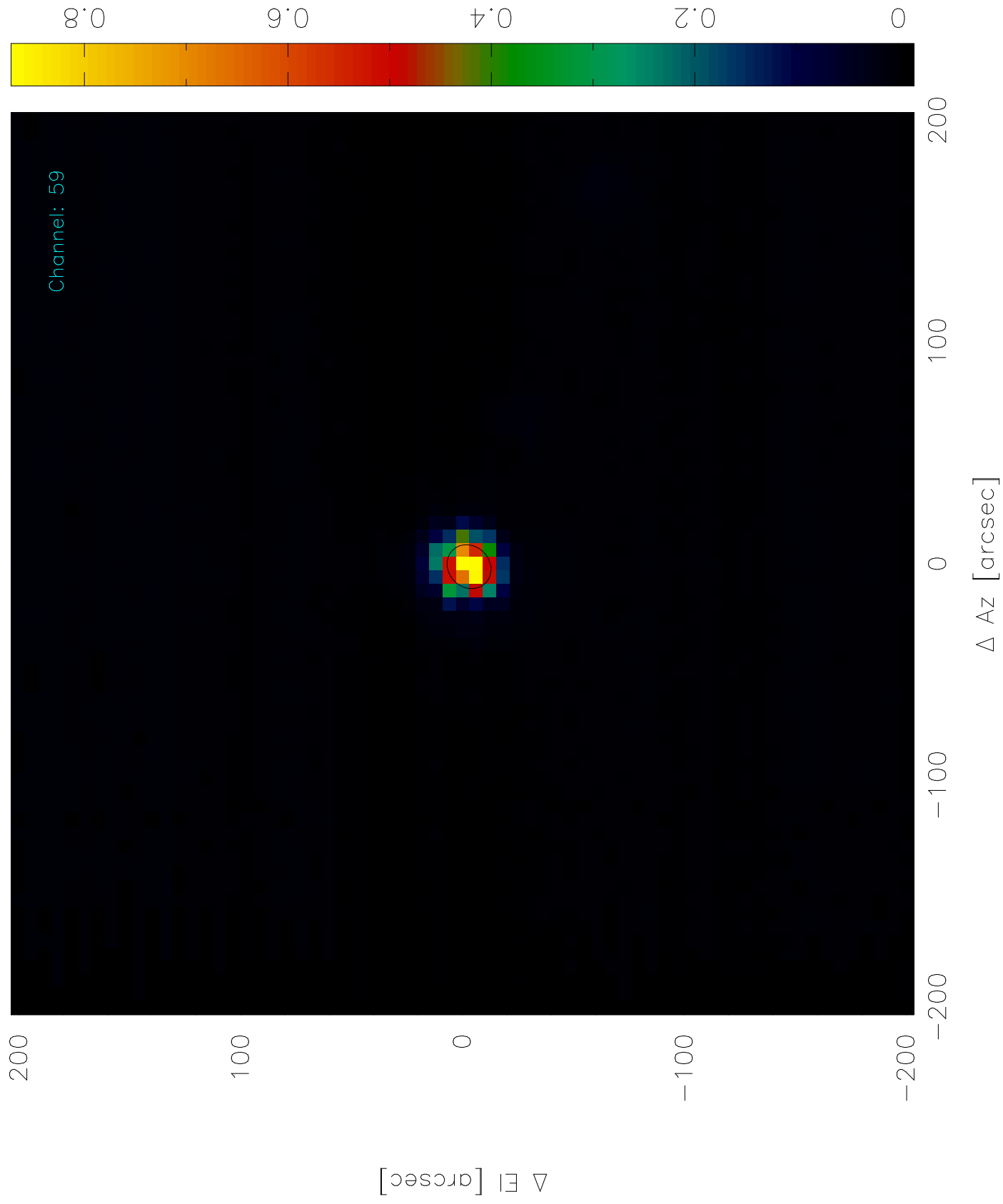
Scan: 11431 (1) -- Mars *-- 2012-03-21T05:59:25



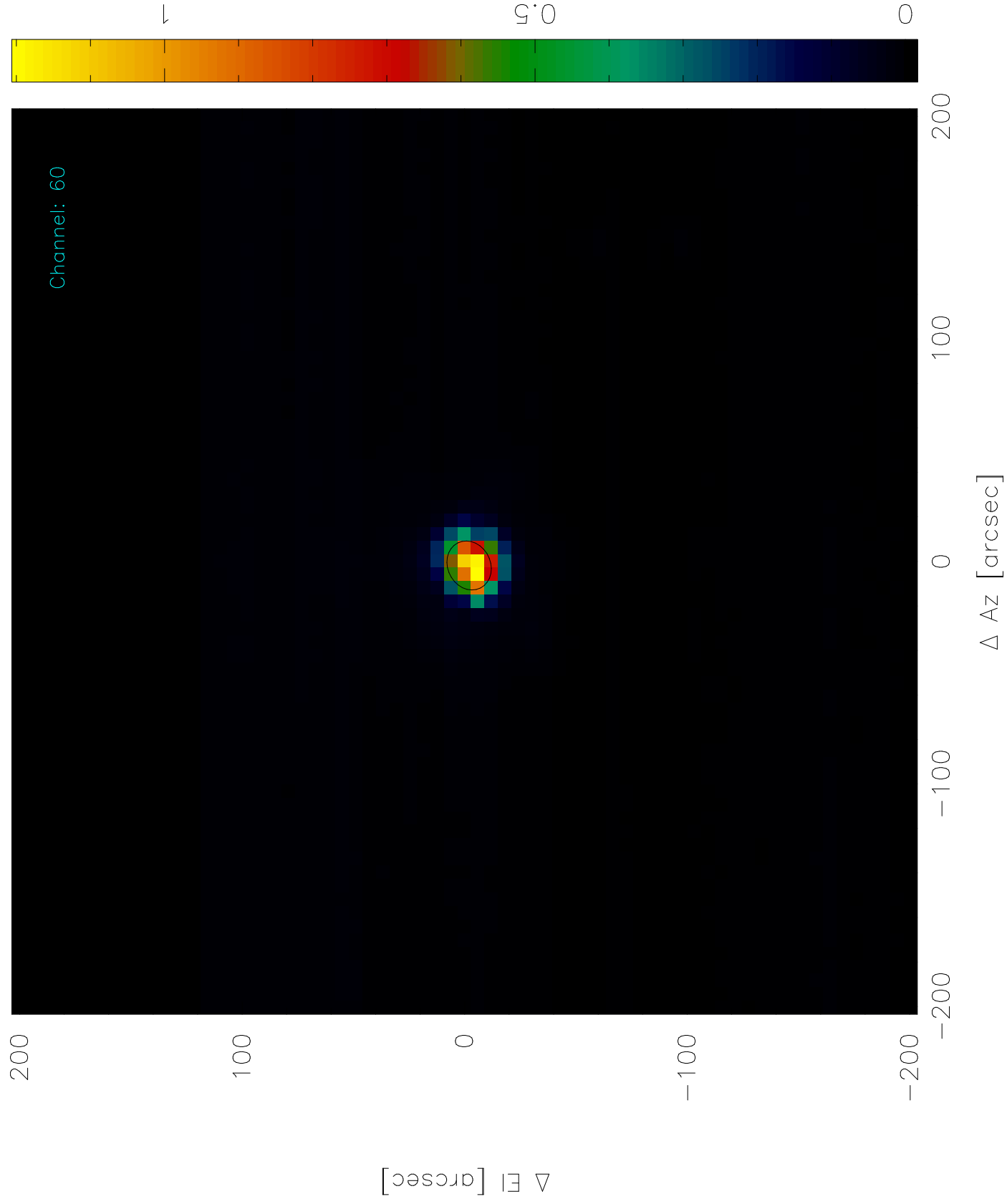
Scan: 11431 (1) -- Mars *-- 2012-03-21T05:59:25




Scan: 11431 (1) -- Mars *-- 2012-03-21T05:59:25



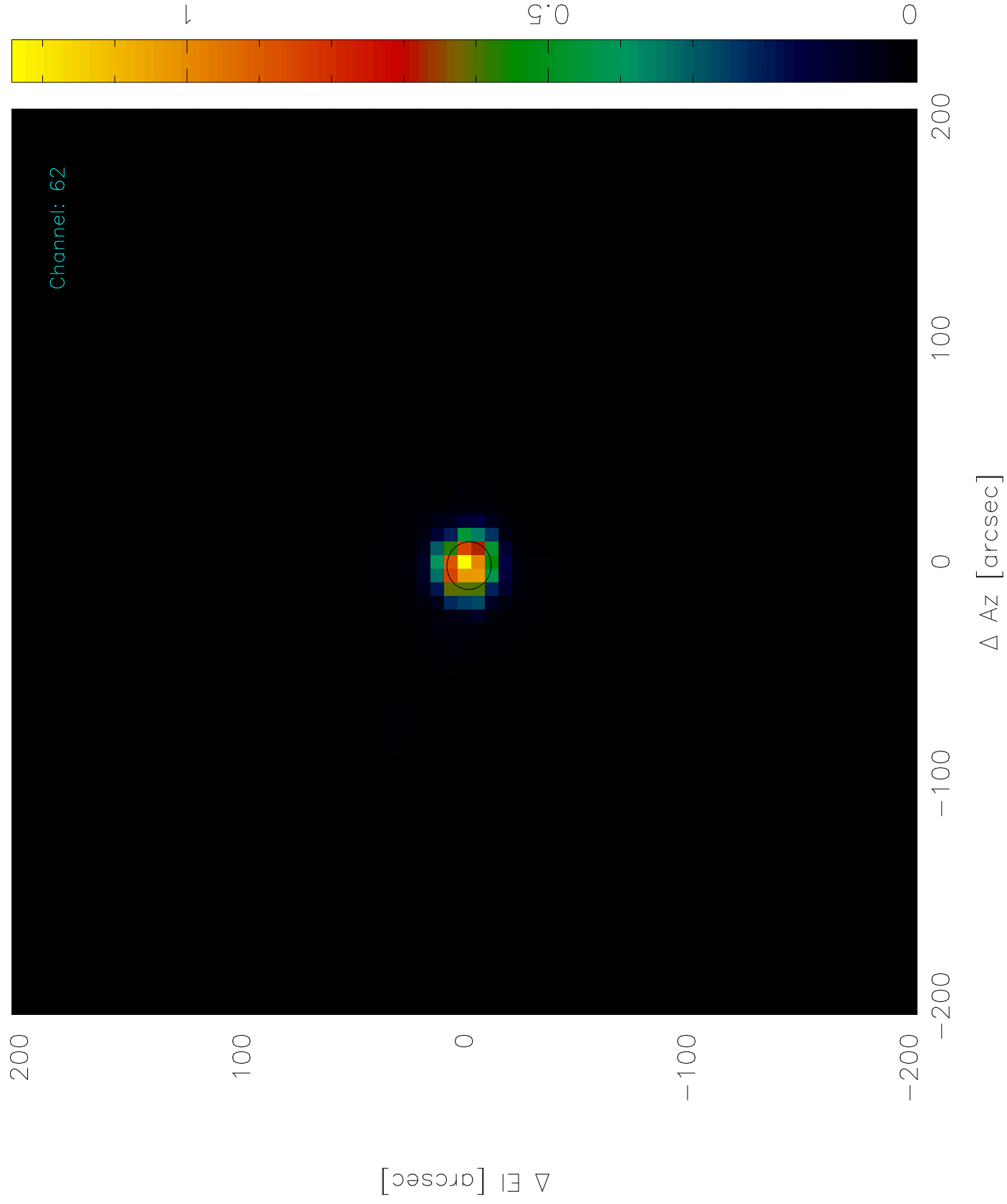
Scan: 11431 (1) -- Mars *-- 2012-03-21T05:59:25




Scan: 11431 (1) -- Mars *-- 2012-03-21T05:59:25



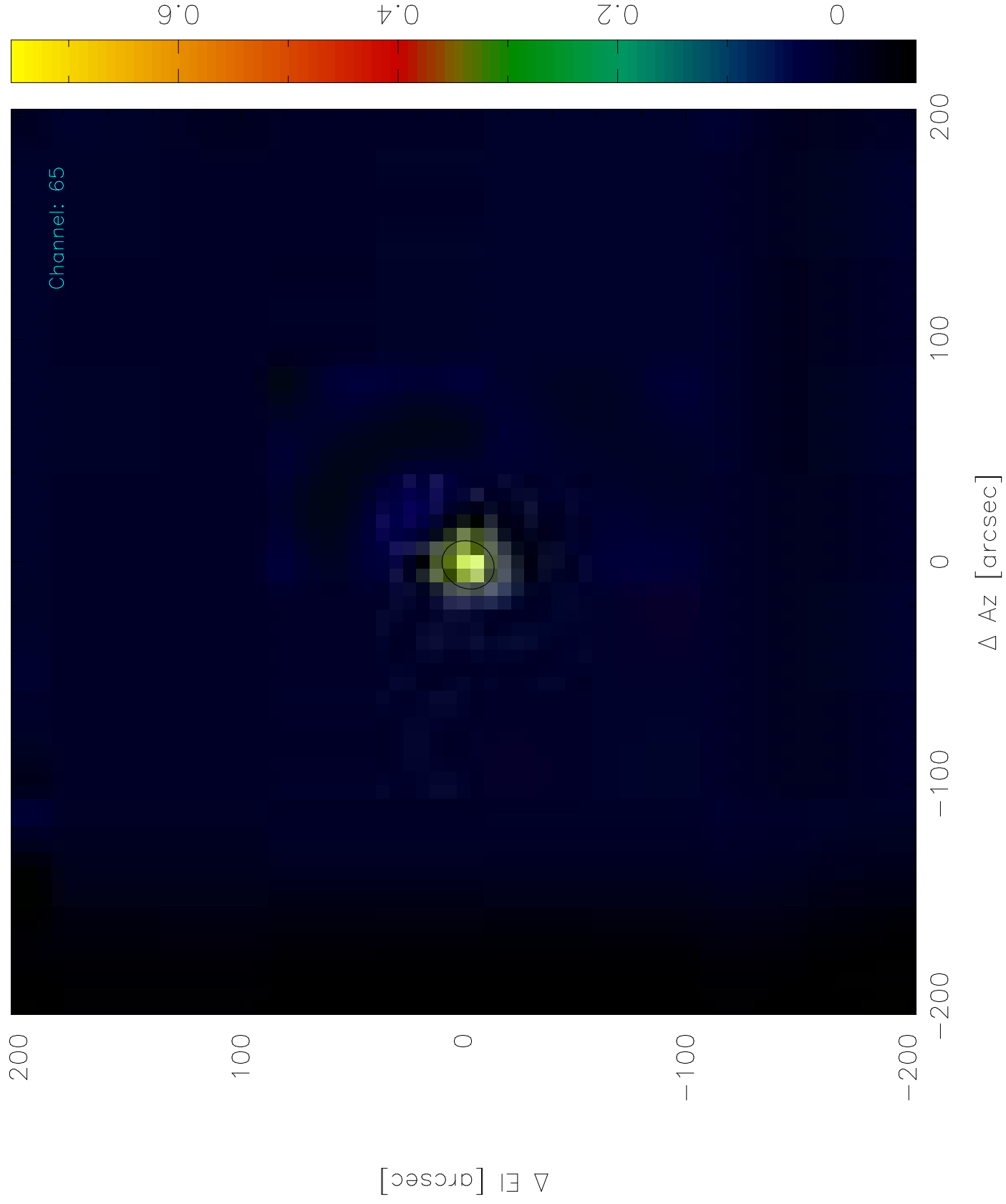
Scan: 11431 (1) -- Mars *-- 2012-03-21T05:59:25




Scan: 11431 (1) -- Mars *-- 2012-03-21T05:59:25



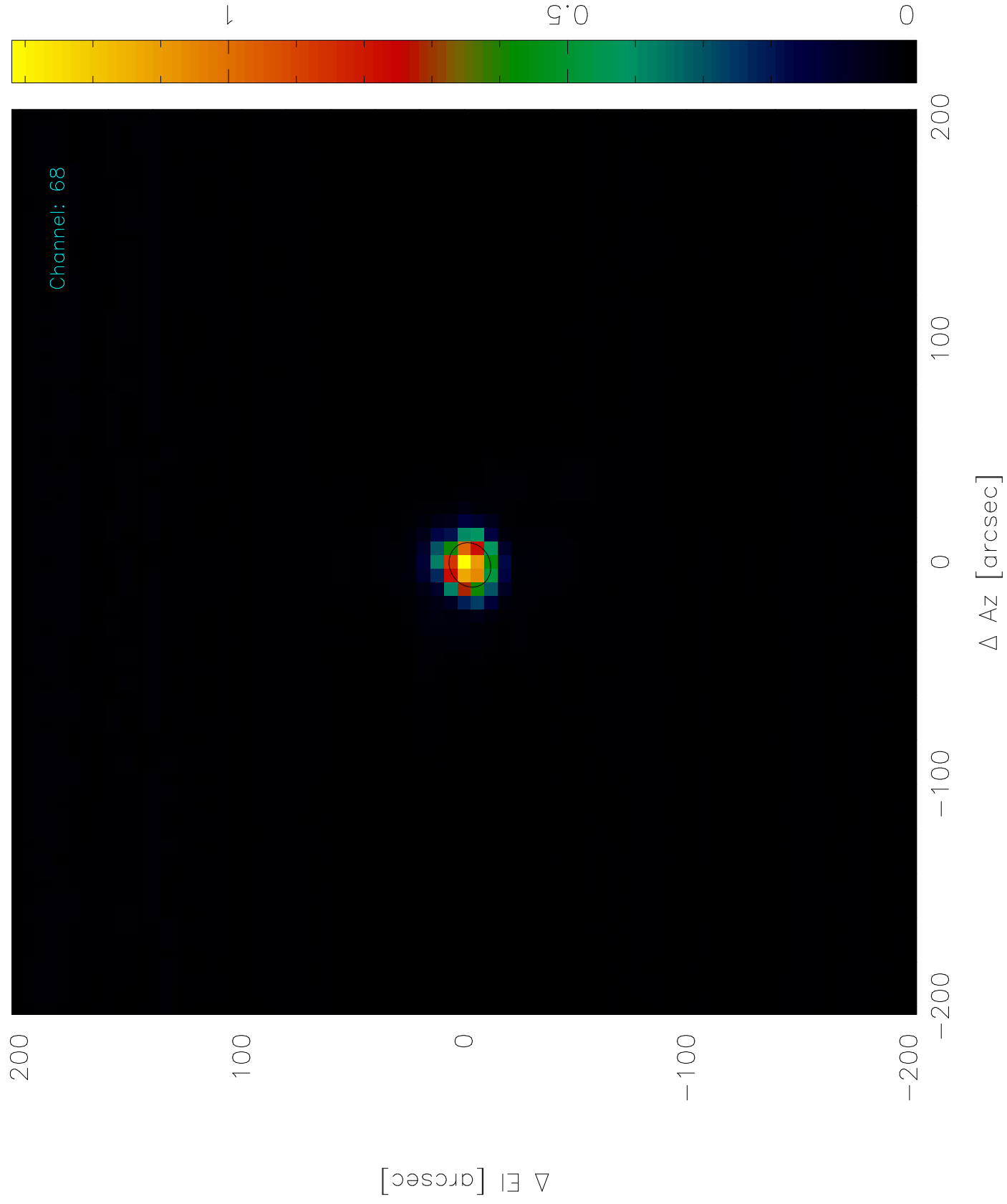
Scan: 11431 (1) -- Mars *-- 2012-03-21T05:59:25



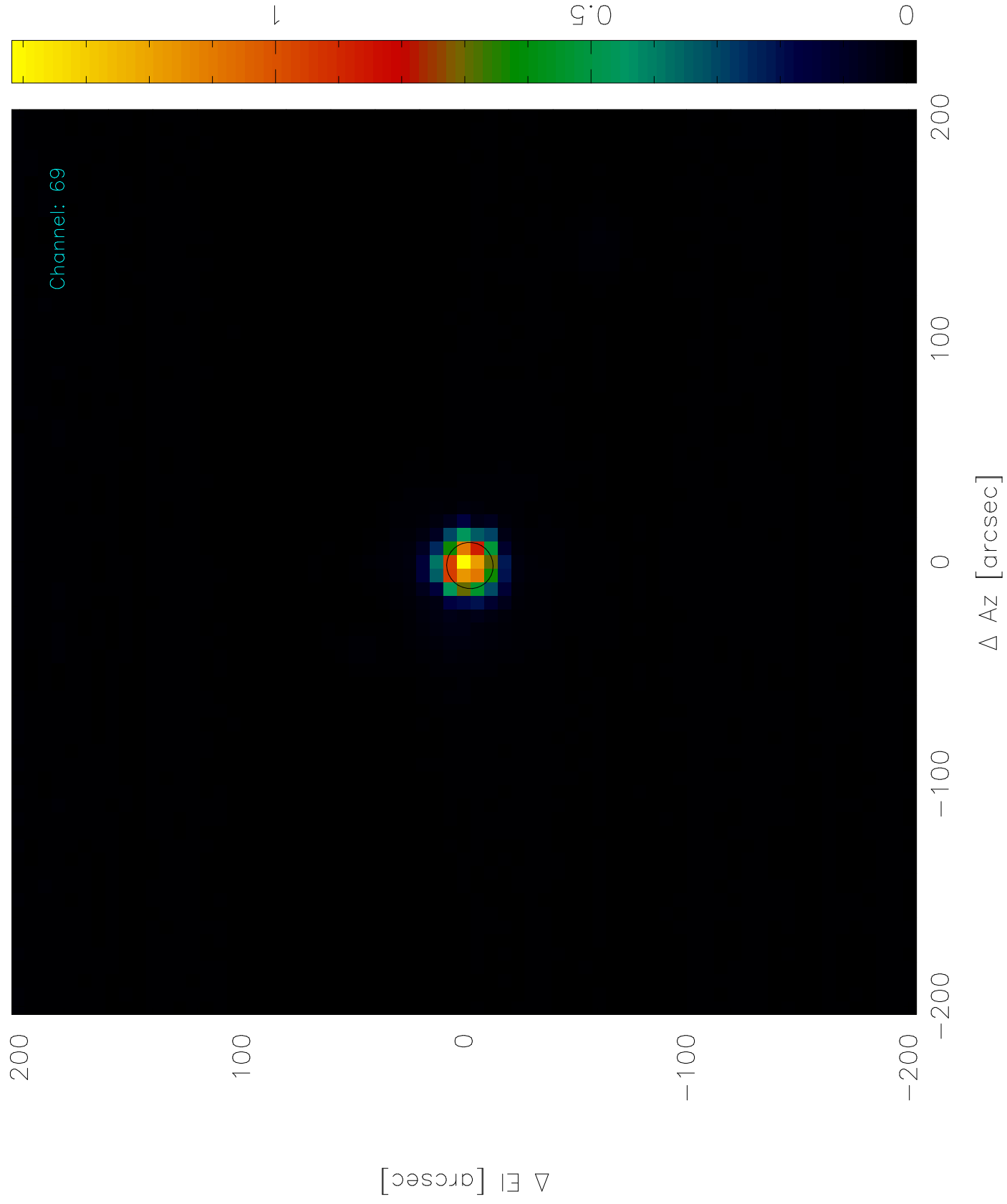
Scan: 11431 (1) -- Mars *-- 2012-03-21T05:59:25



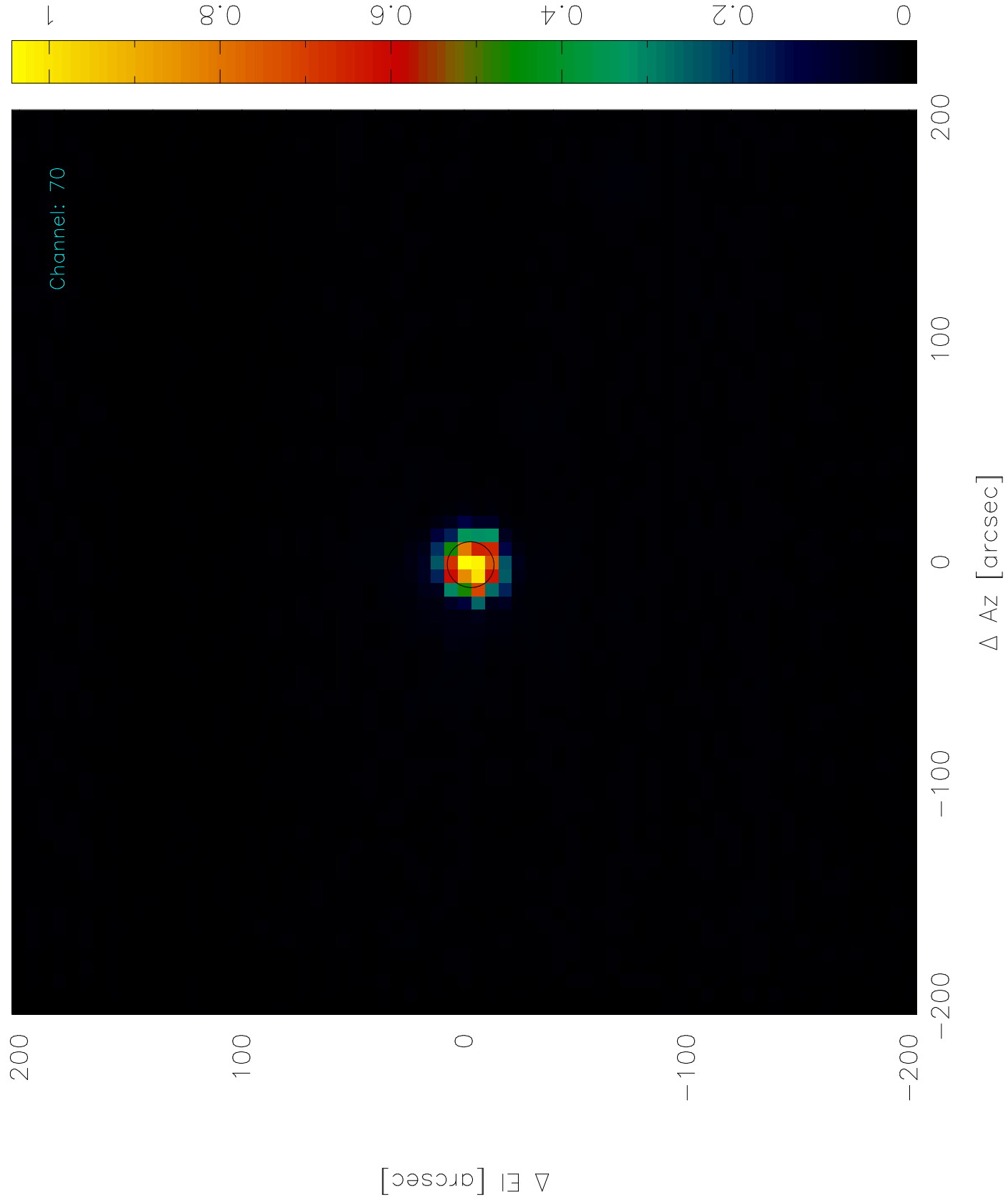
Scan: 11431 (1) -- Mars *-- 2012-03-21T05:59:25



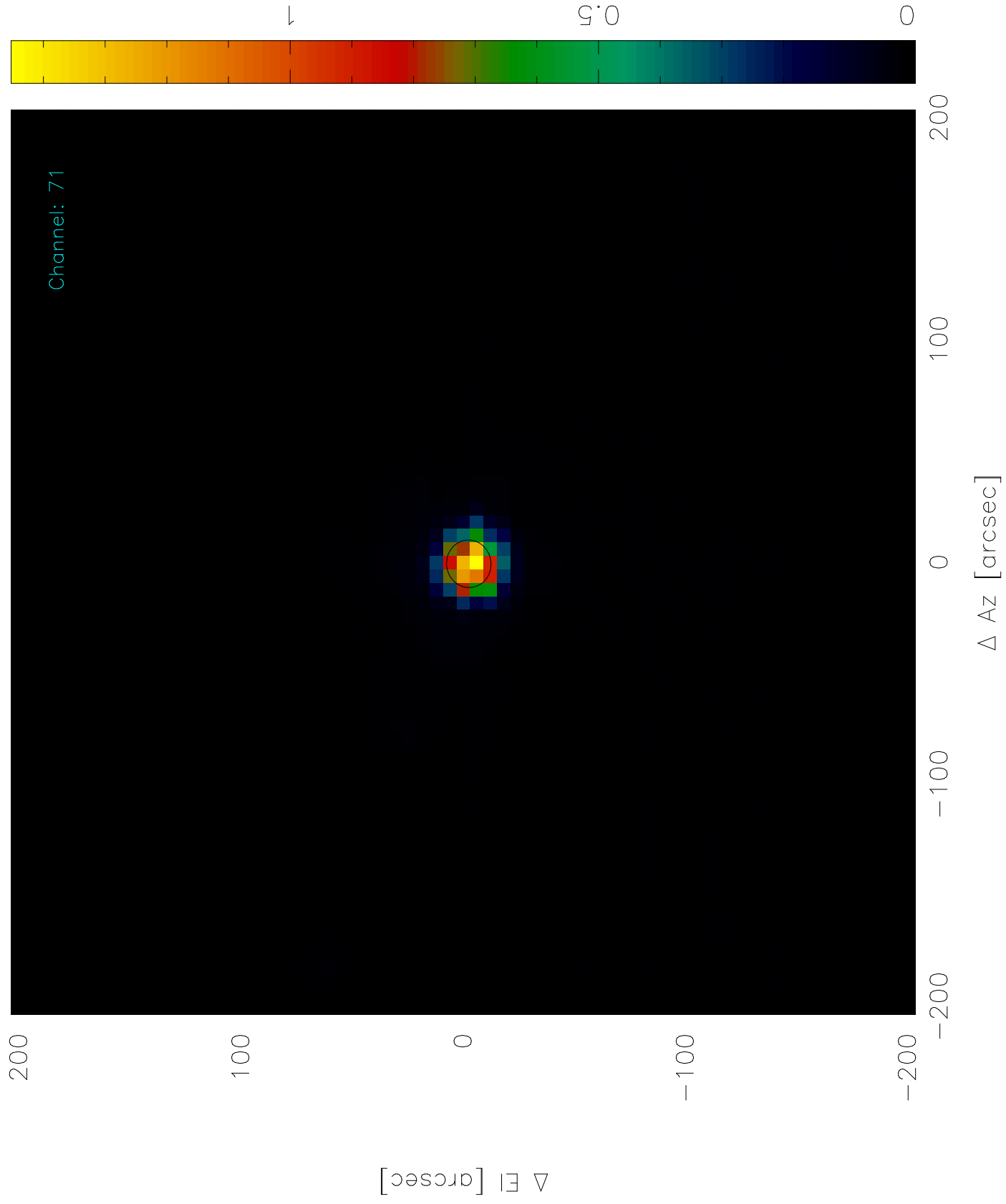
Scan: 11431 (1) -- Mars *-- 2012-03-21T05:59:25



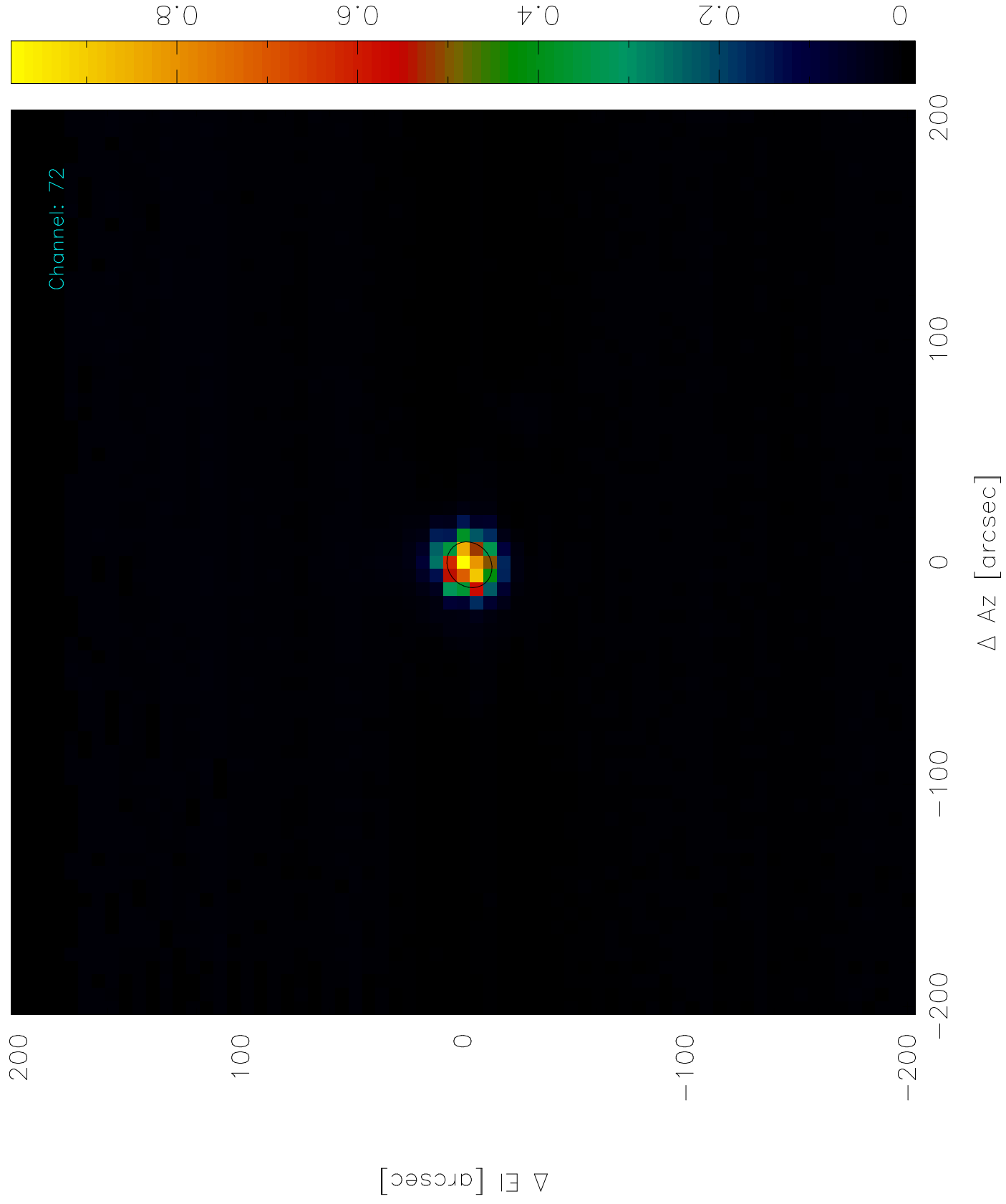
Scan: 11431 (1) -- Mars *-- 2012-03-21T05:59:25



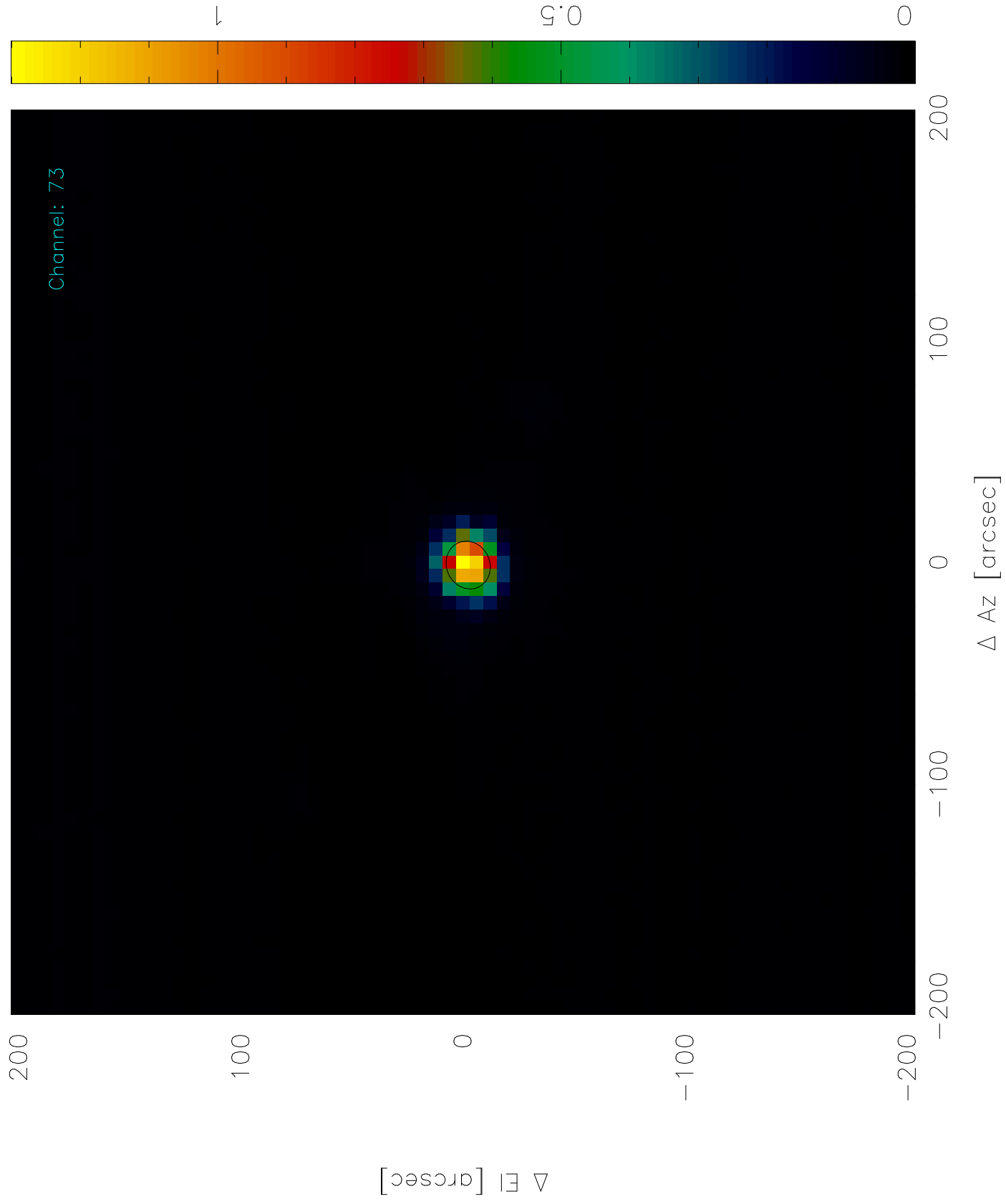
Scan: 11431 (1) -- Mars *-- 2012-03-21T05:59:25




Scan: 11431 (1) -- Mars *-- 2012-03-21T05:59:25



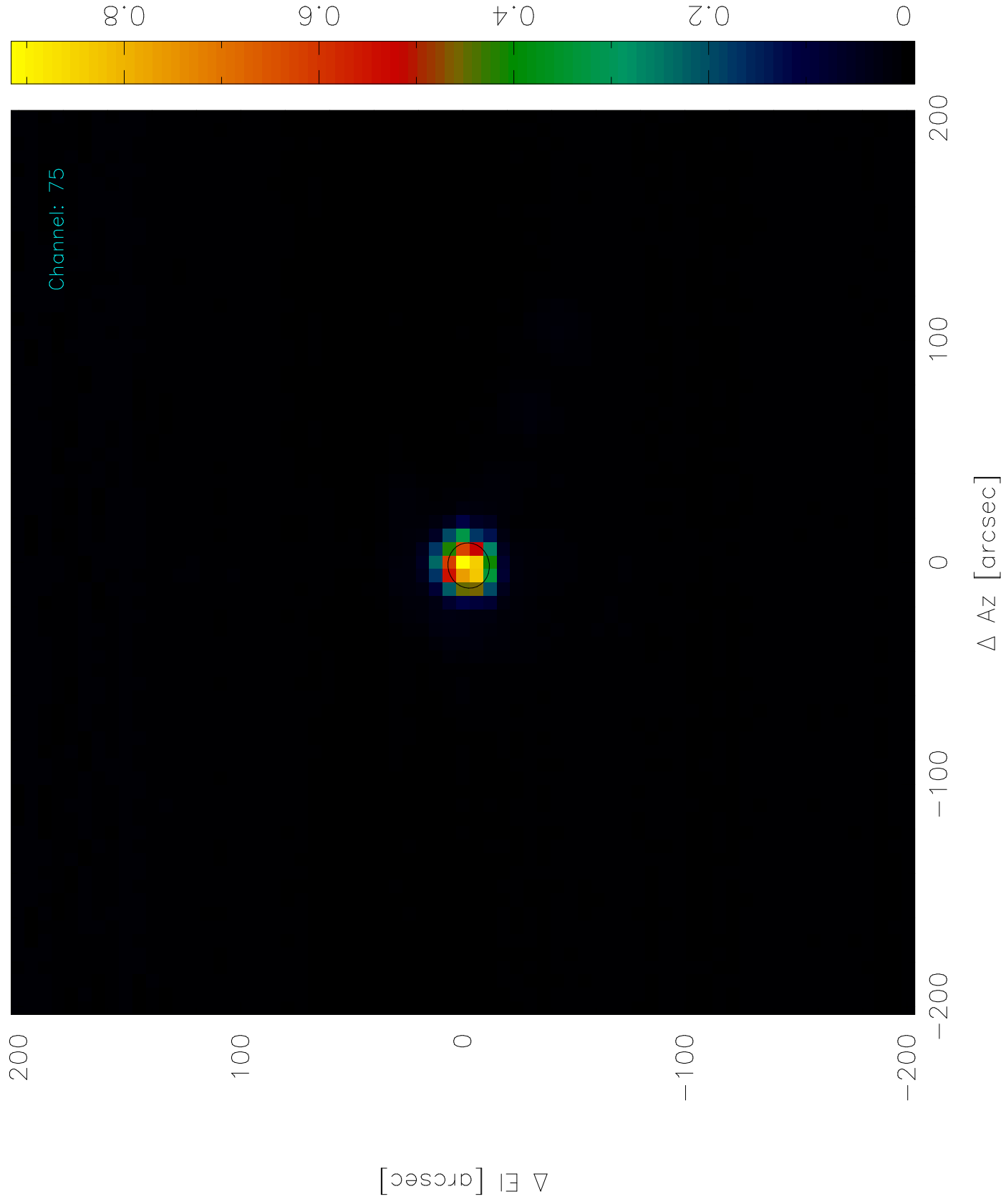
Scan: 11431 (1) -- Mars *-- 2012-03-21T05:59:25



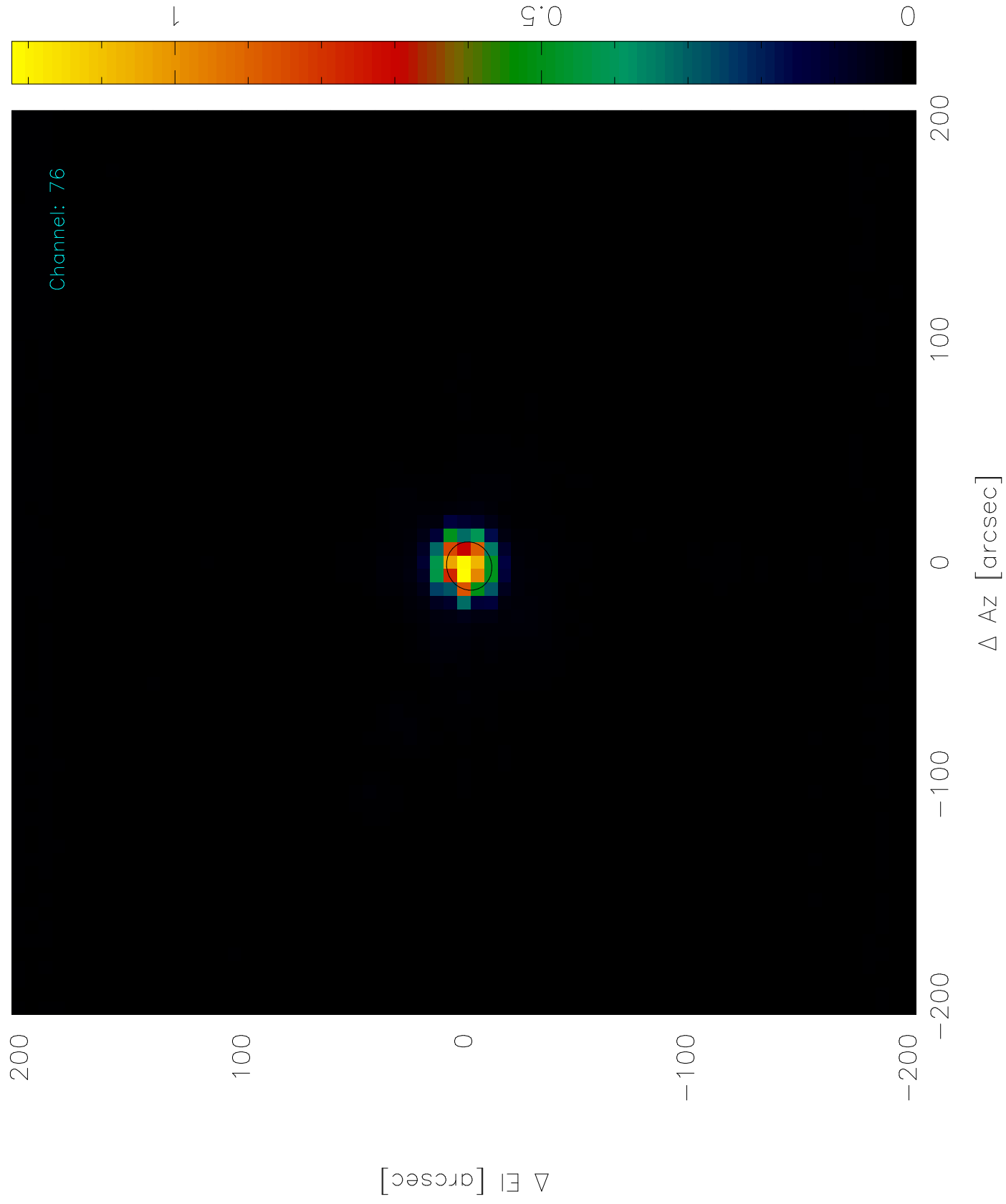
Scan: 11431 (1) -- Mars *-- 2012-03-21T05:59:25



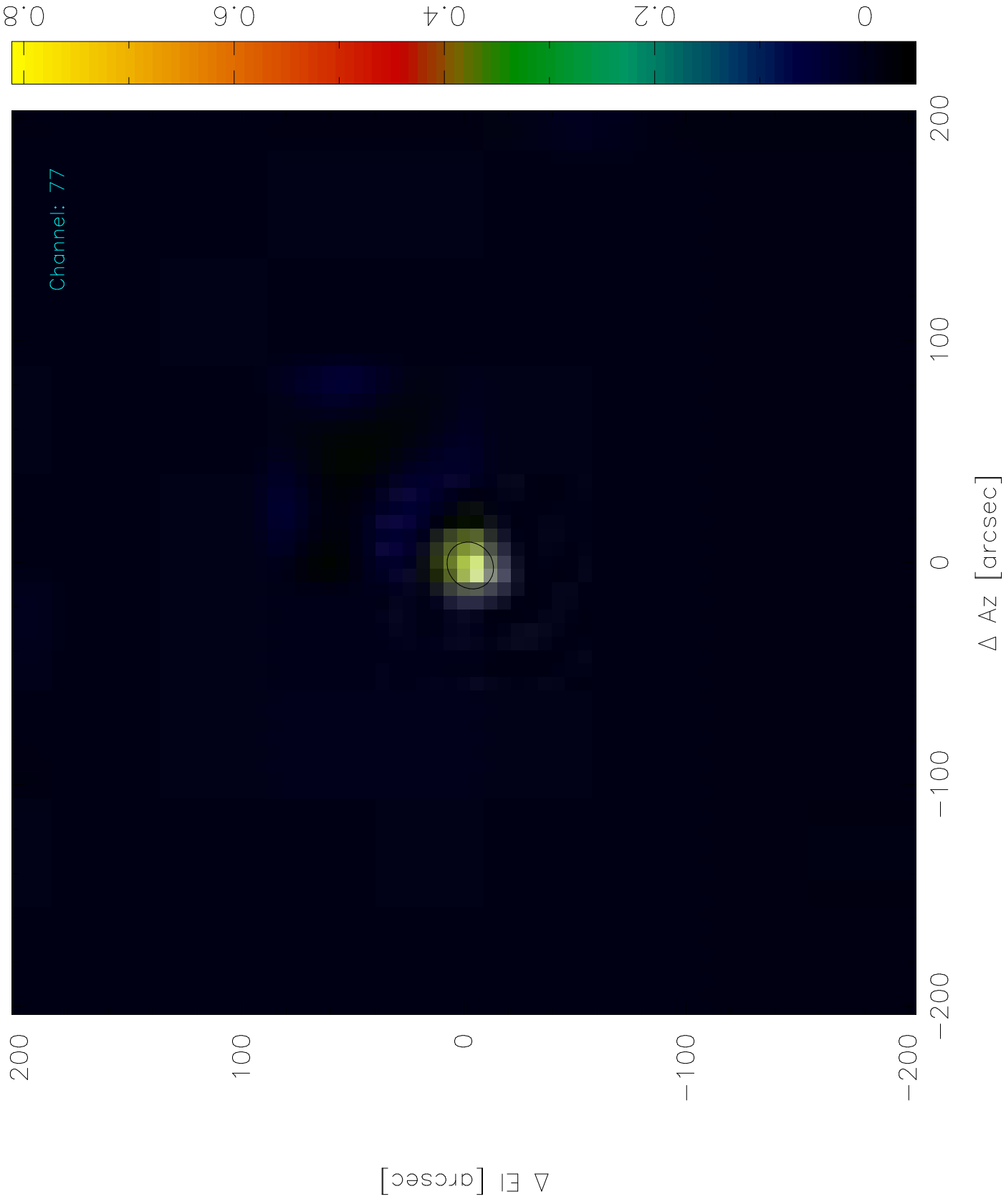
Scan: 11431 (1) -- Mars *-- 2012-03-21T05:59:25




Scan: 11431 (1) -- Mars *-- 2012-03-21T05:59:25



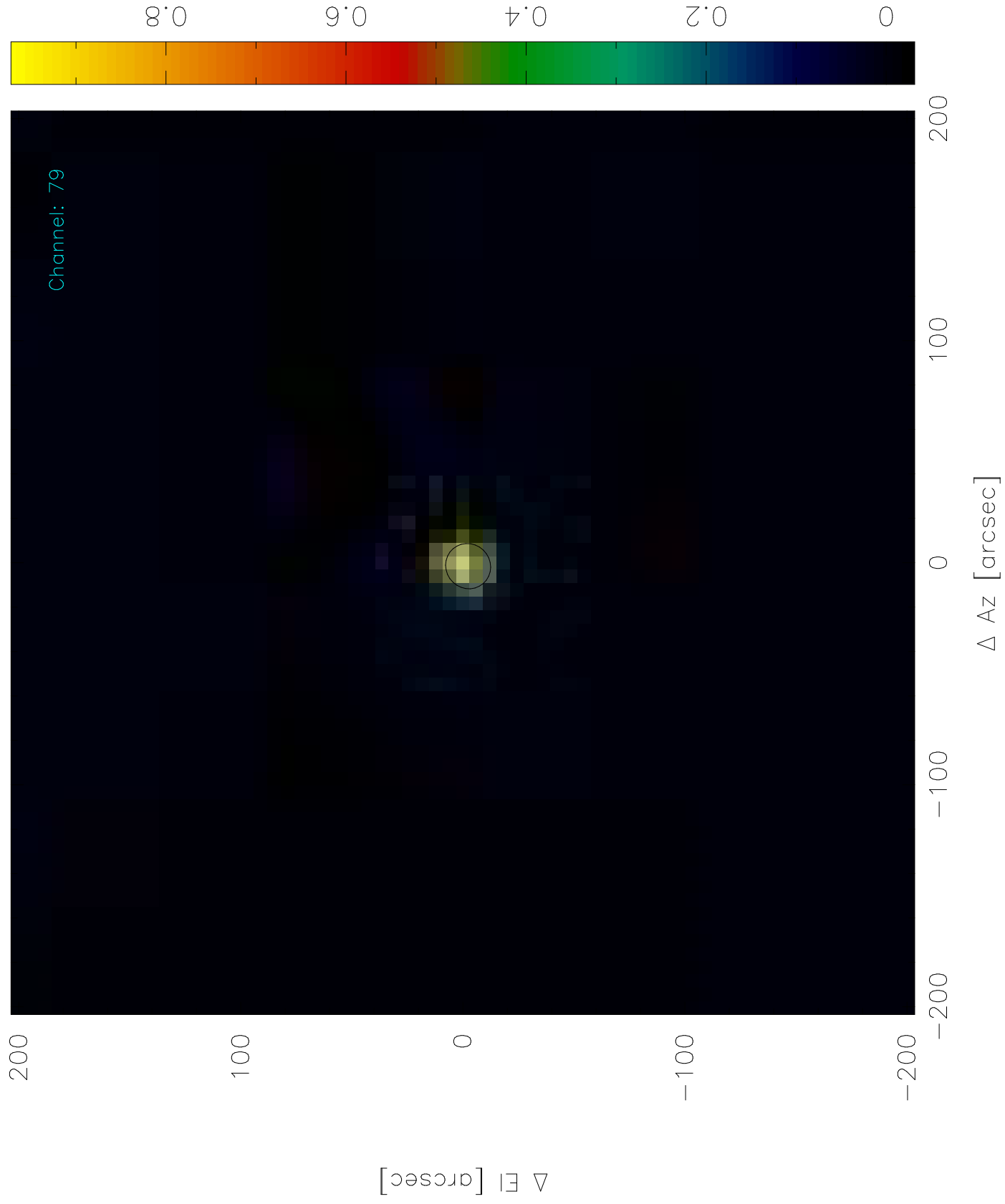
Scan: 11431 (1) -- Mars *-- 2012-03-21T05:59:25



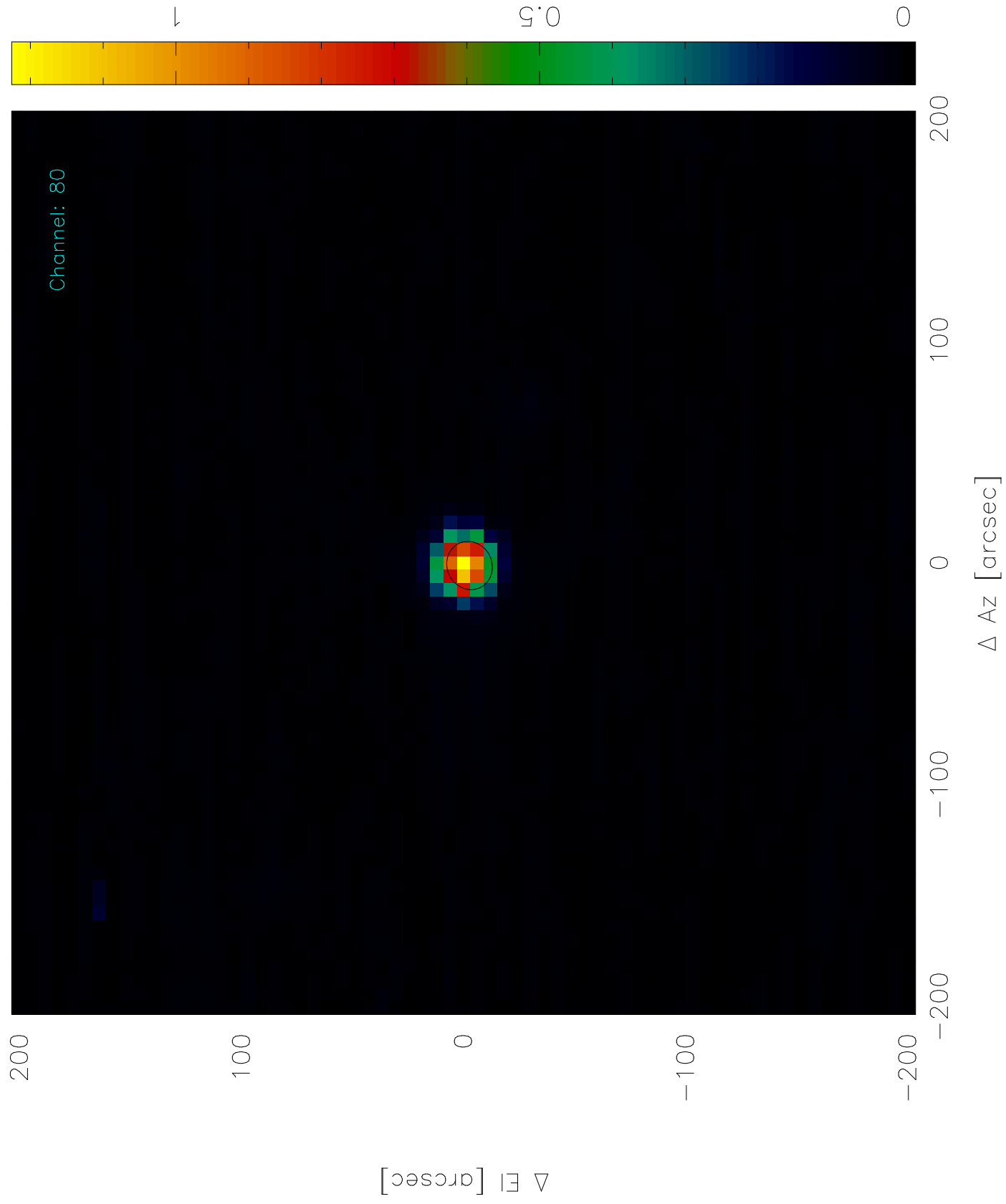
Scan: 11431 (1) -- Mars *-- 2012-03-21T05:59:25



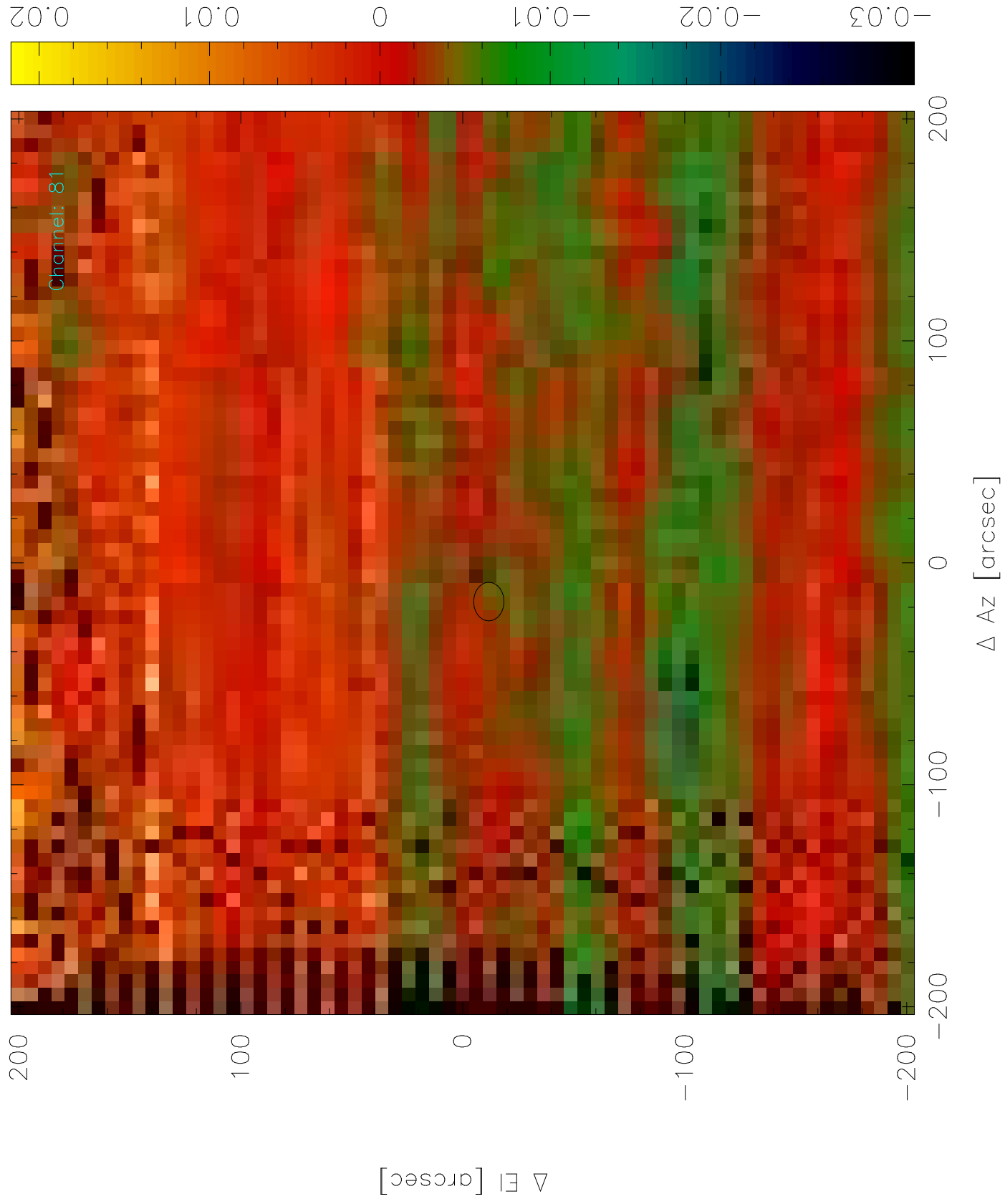
Scan: 11431 (1) -- Mars *-- 2012-03-21T05:59:25



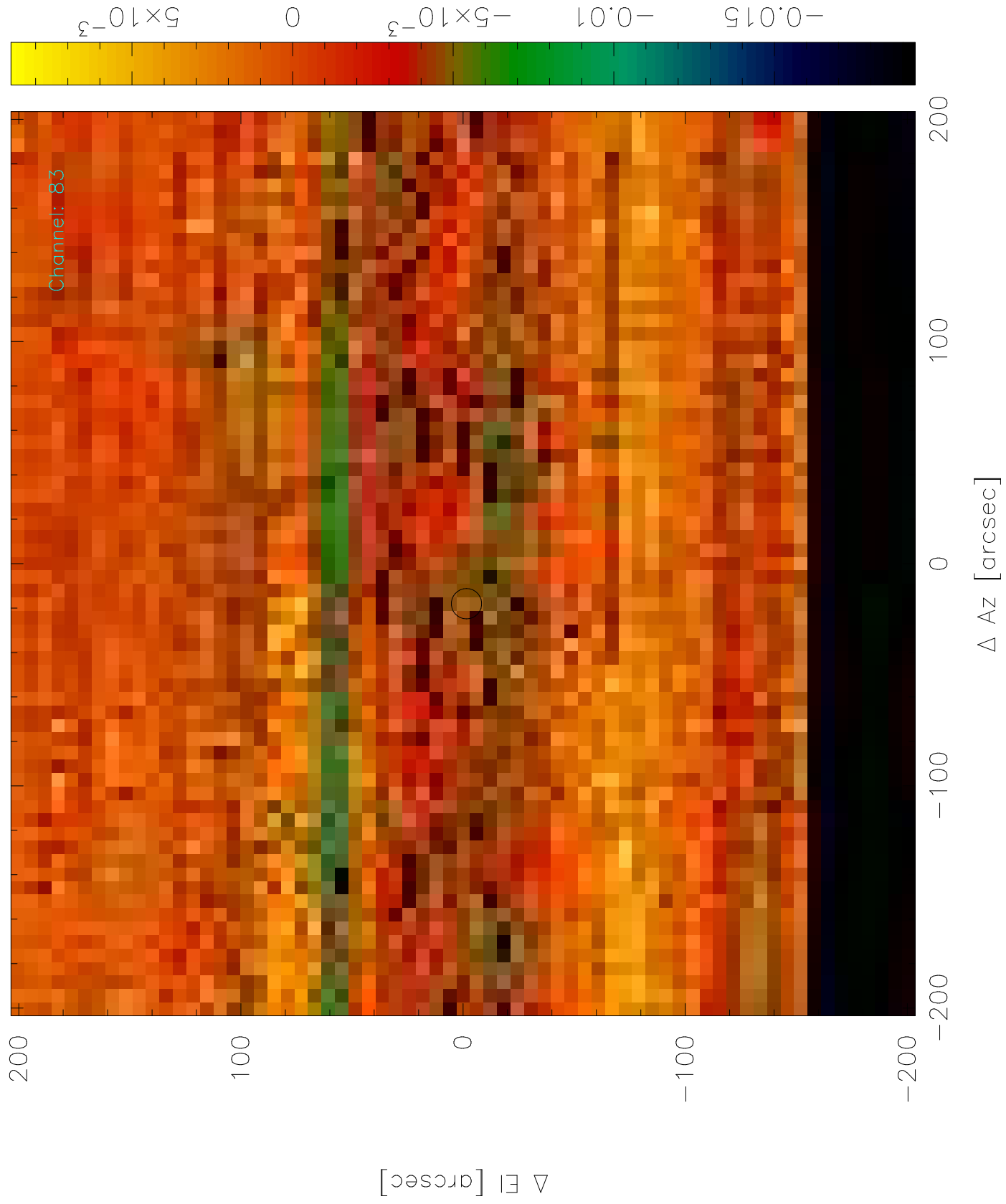
Scan: 11431 (1) -- Mars *-- 2012-03-21T05:59:25



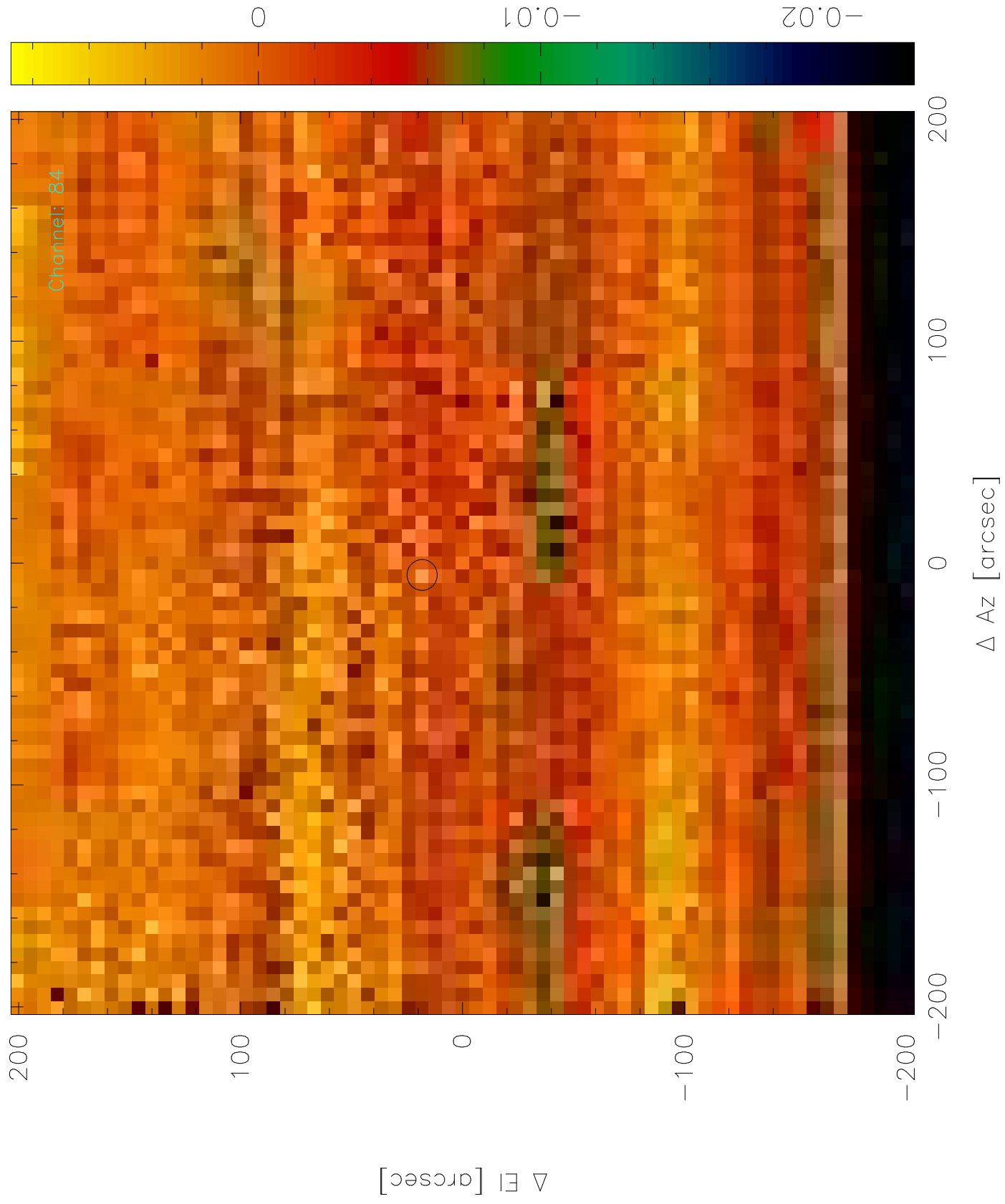
Scan: 11431 (1) -- Mars *-- 2012-03-21T05:59:25



Scan: 11431 (1) -- Mars *-- 2012-03-21T05:59:25



Scan: 11431 (1) -- Mars *-- 2012-03-21T05:59:25




Scan: 11431 (1) --* Mars *-- 2012-03-21T05:59:25

0.015

0.01

5×10^{-3}

0



200

100

0

-100

-200

ΔAz [arcsec]

200

100

0

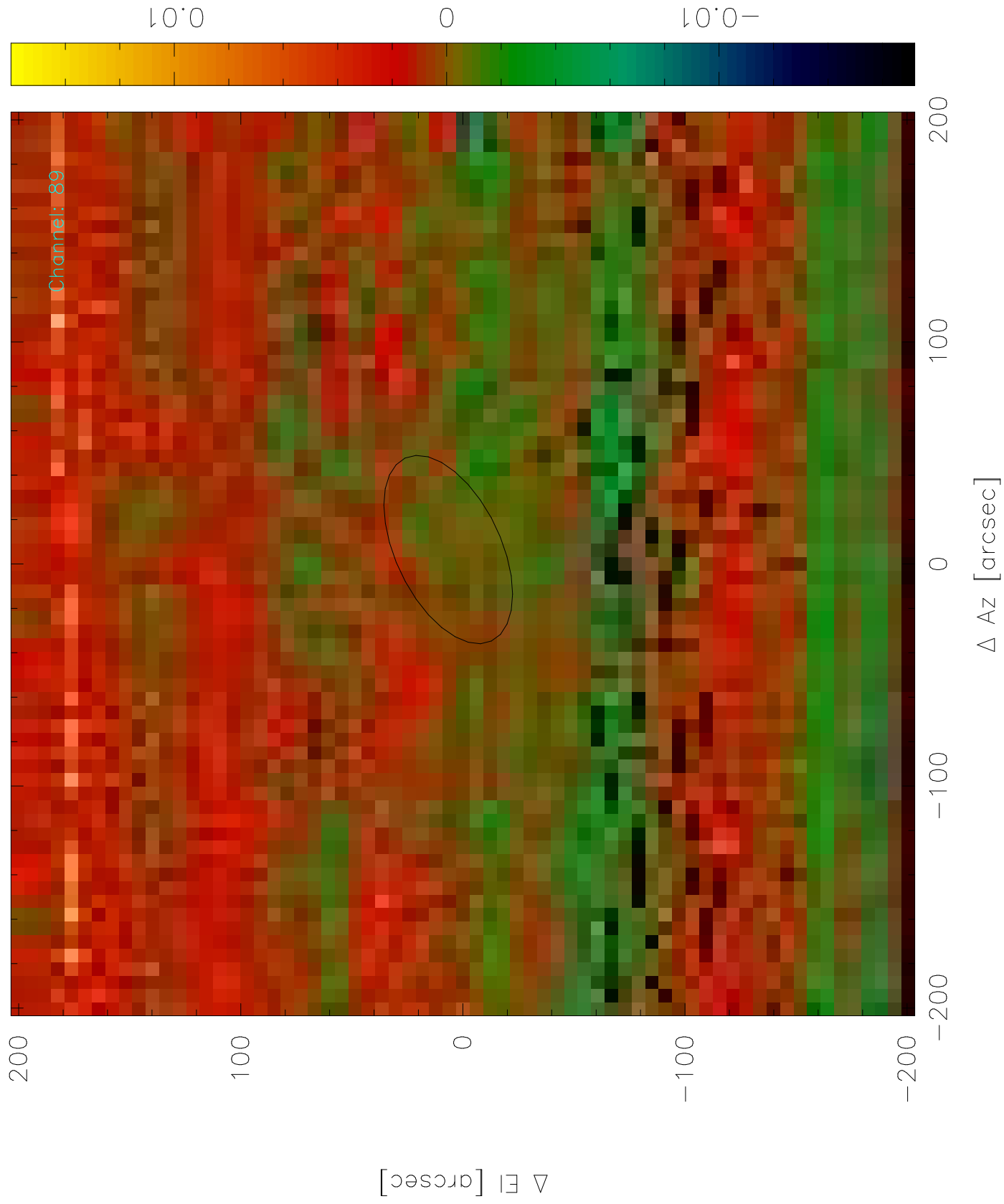
-100

-200

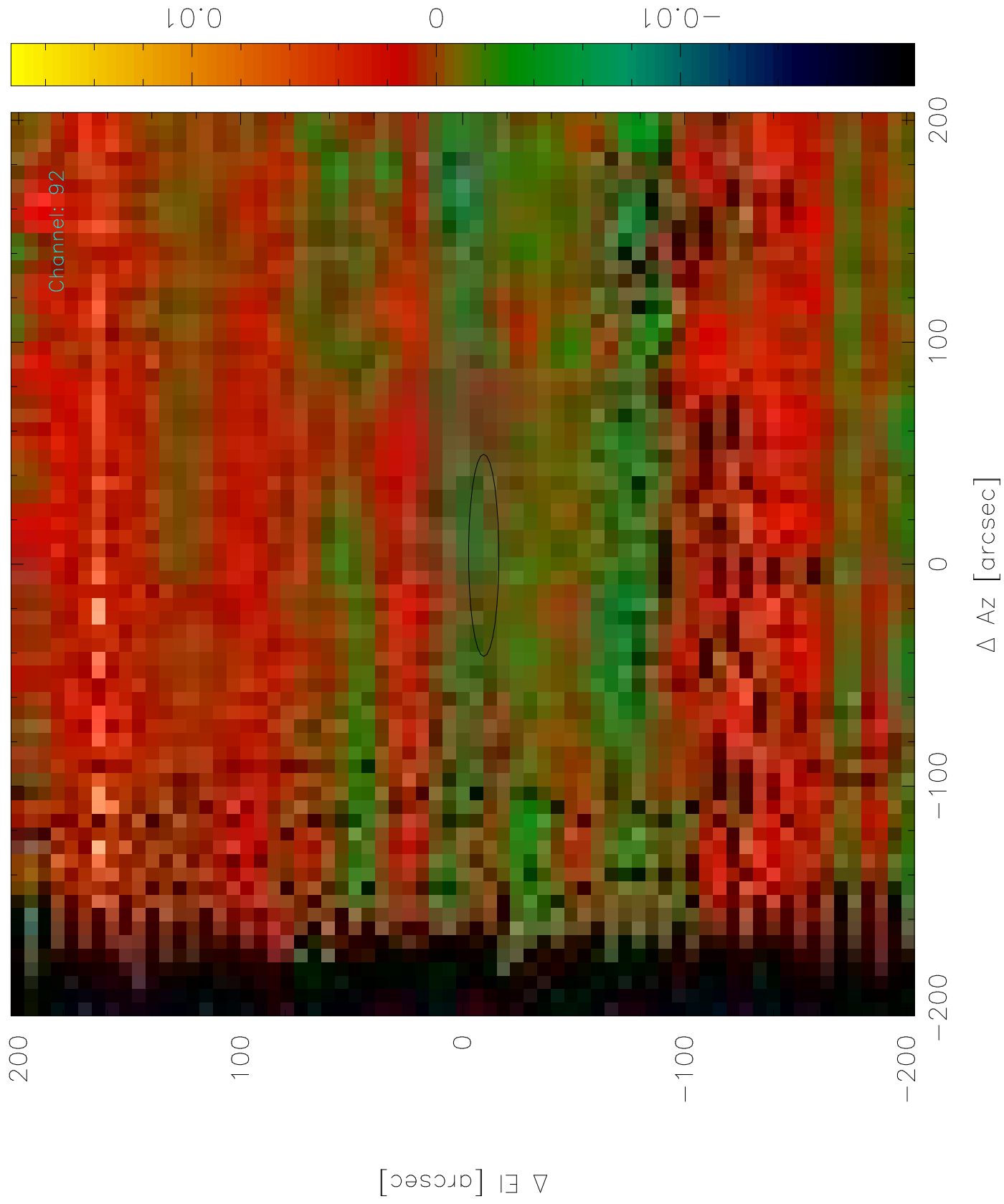
ΔEl [arcsec]

Channel: 86

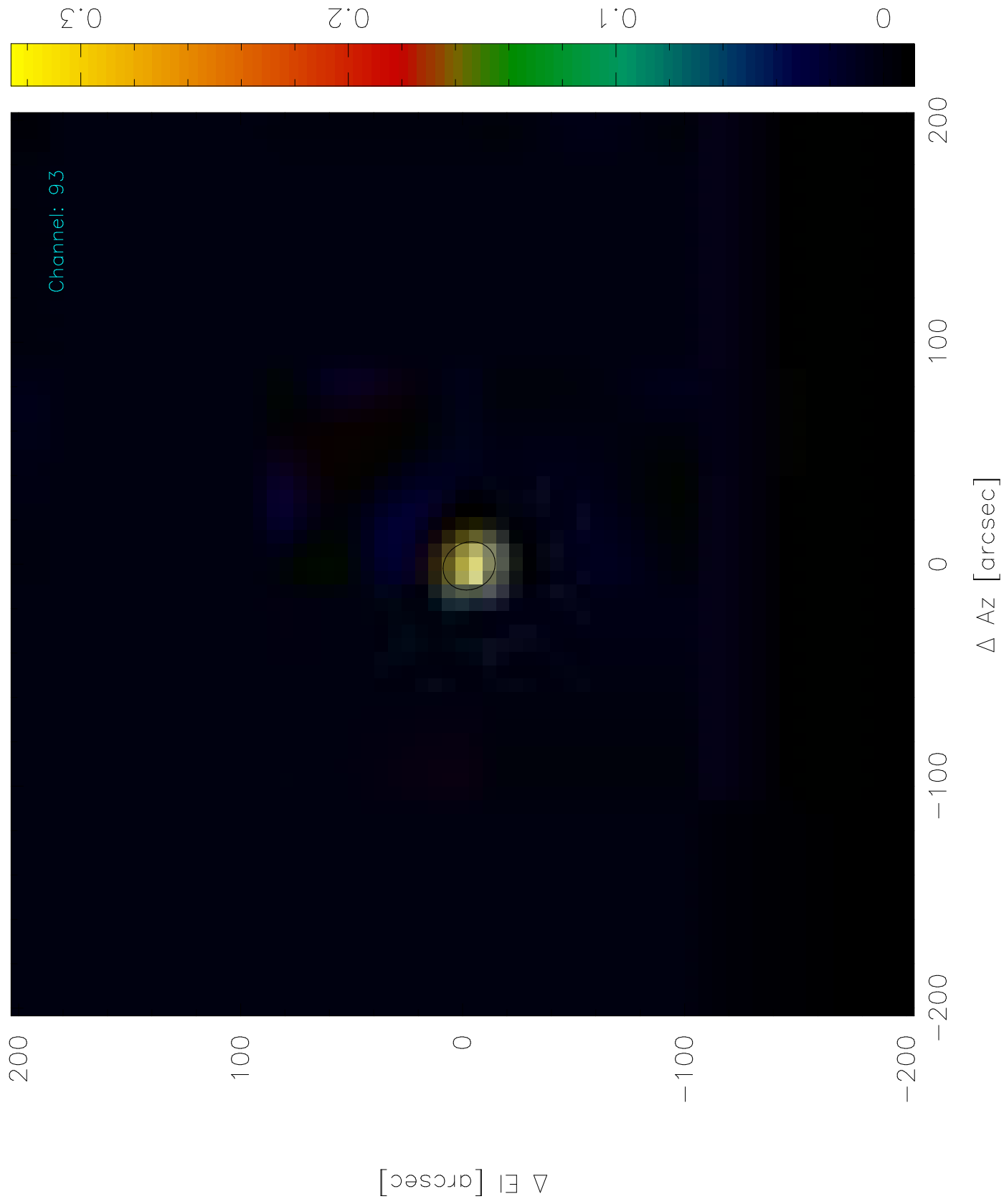
Scan: 11431 (1) -- Mars *-- 2012-03-21T05:59:25



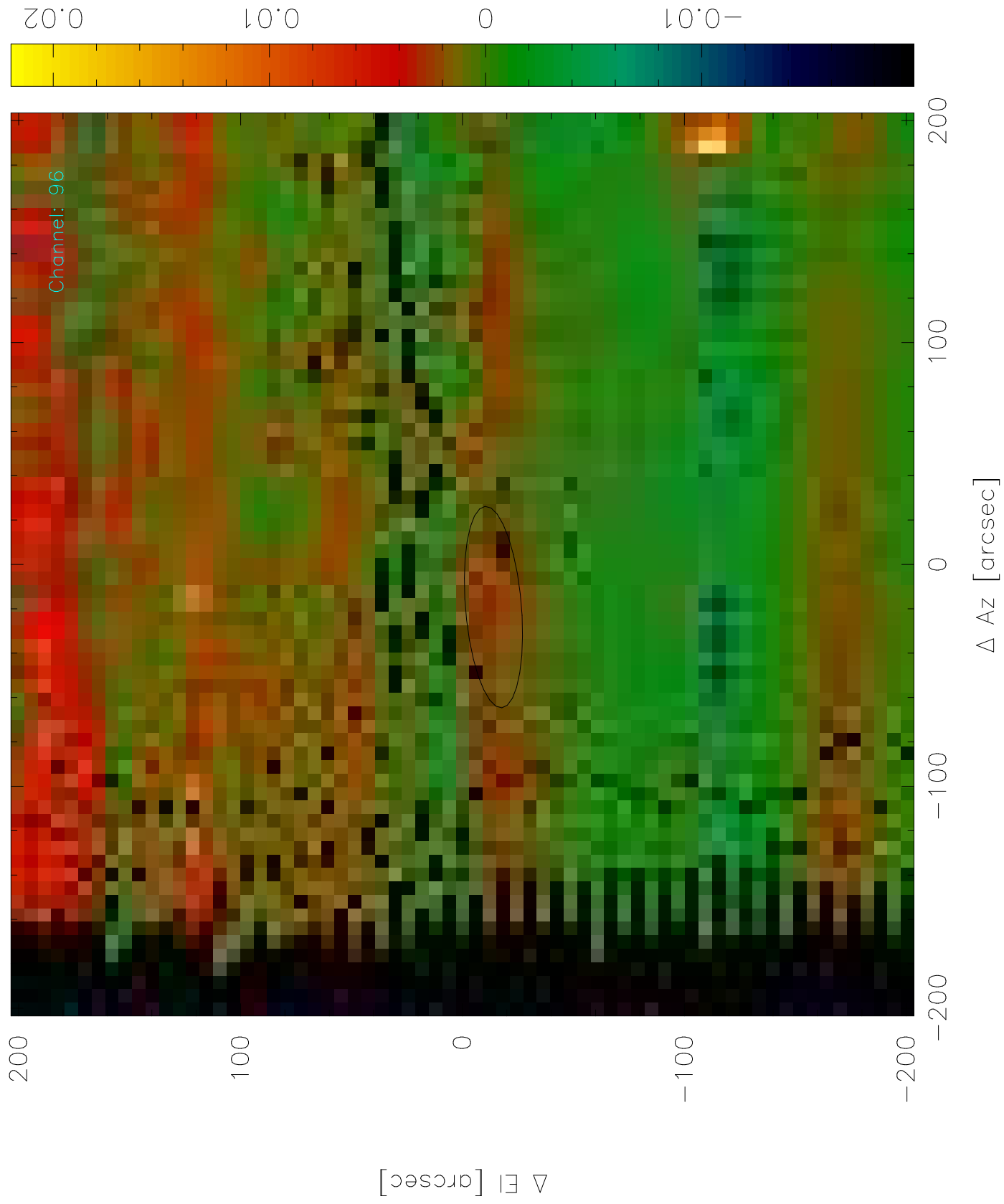
Scan: 11431 (1) -- Mars *-- 2012-03-21T05:59:25



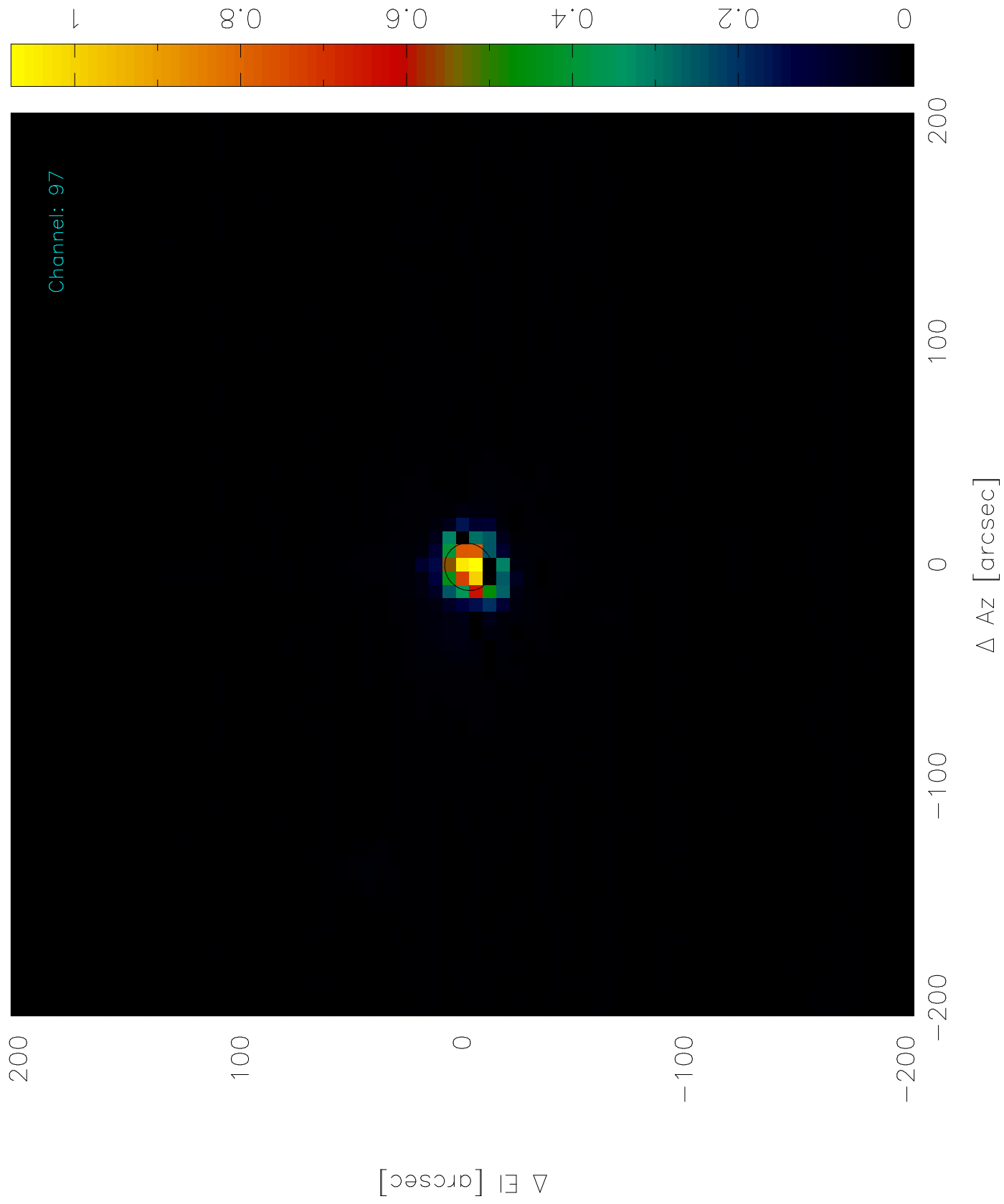
Scan: 11431 (1) -- Mars *-- 2012-03-21T05:59:25



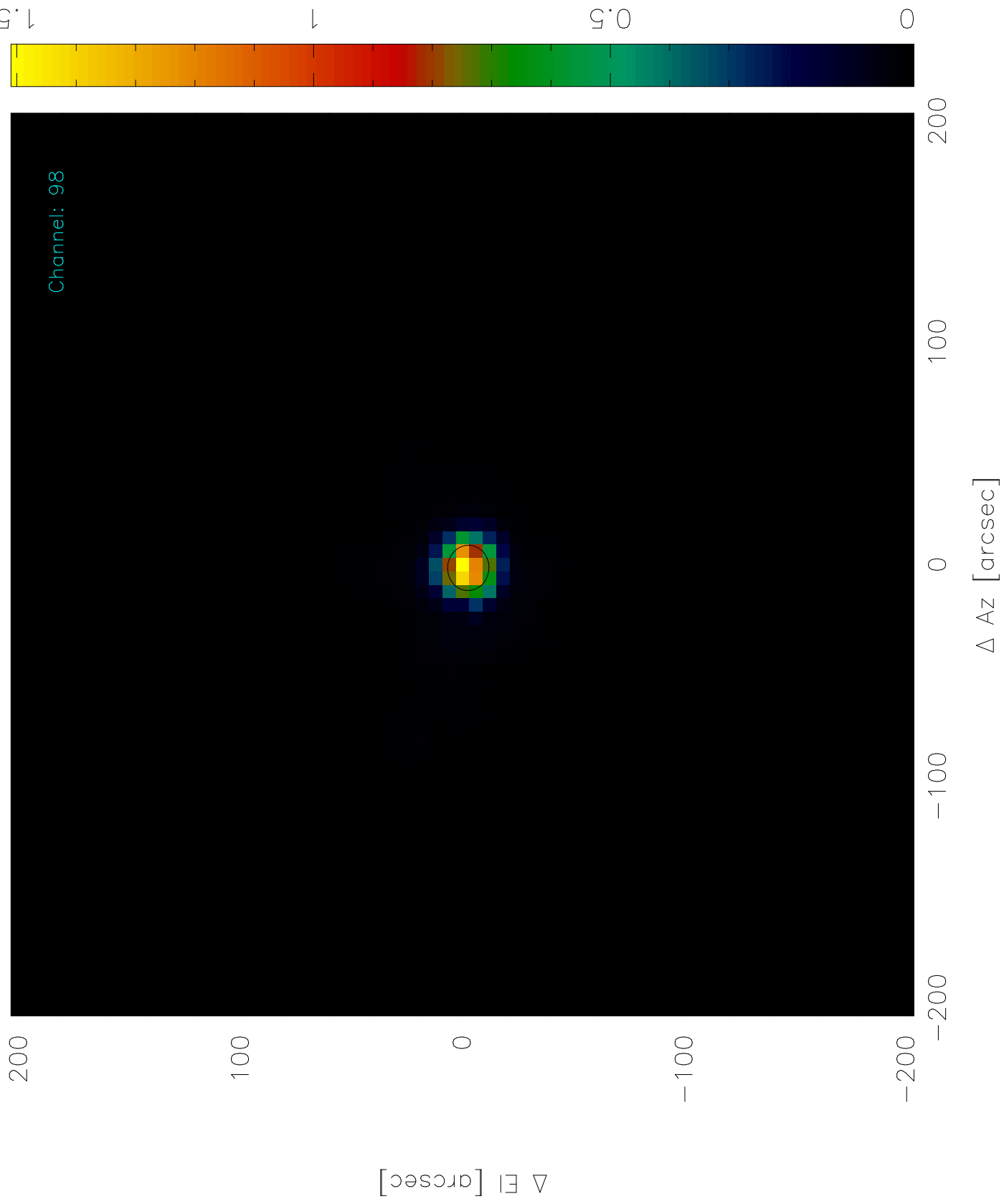
Scan: 11431 (1) -- Mars *-- 2012-03-21T05:59:25



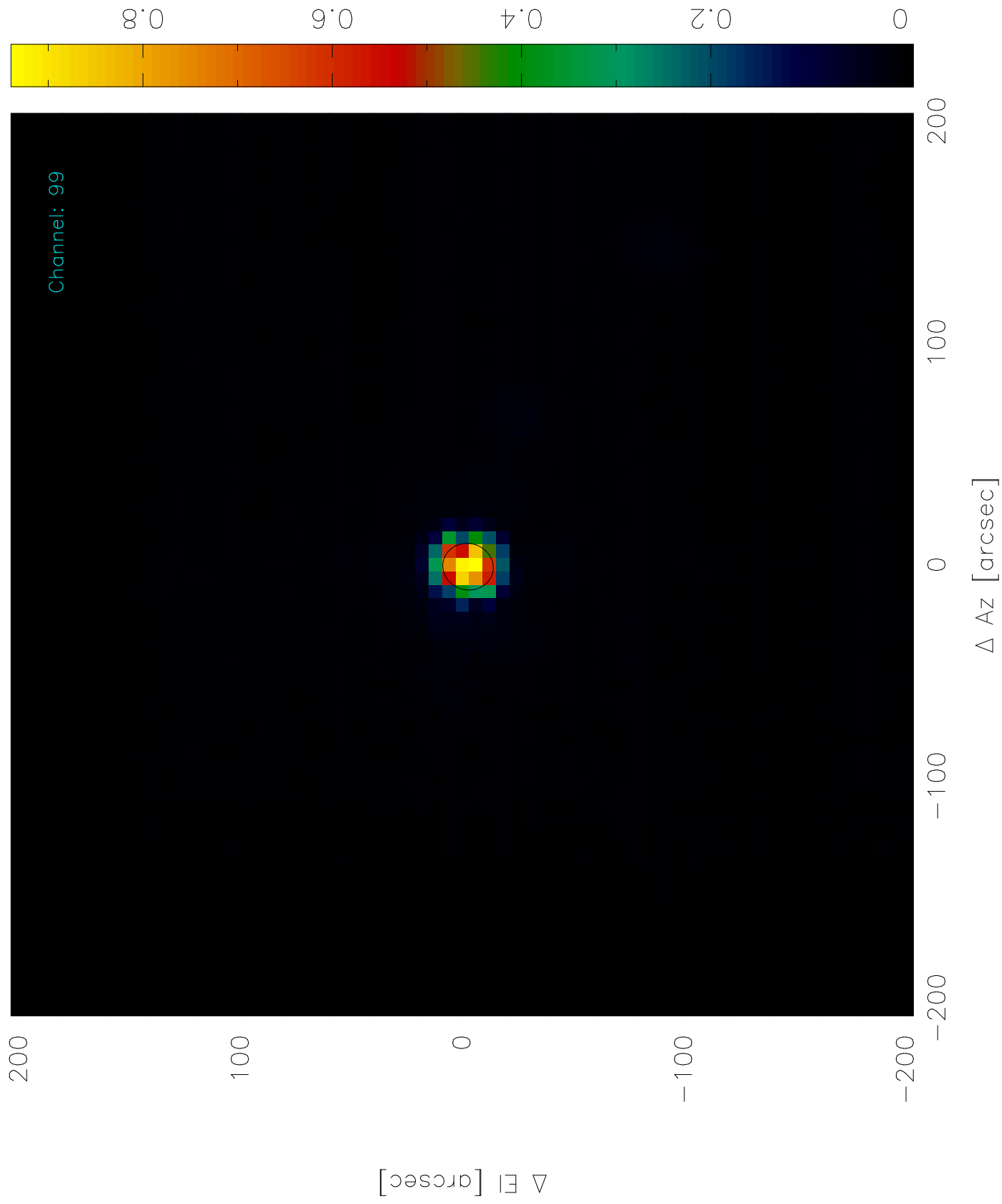
Scan: 11431 (1) -- Mars *-- 2012-03-21T05:59:25



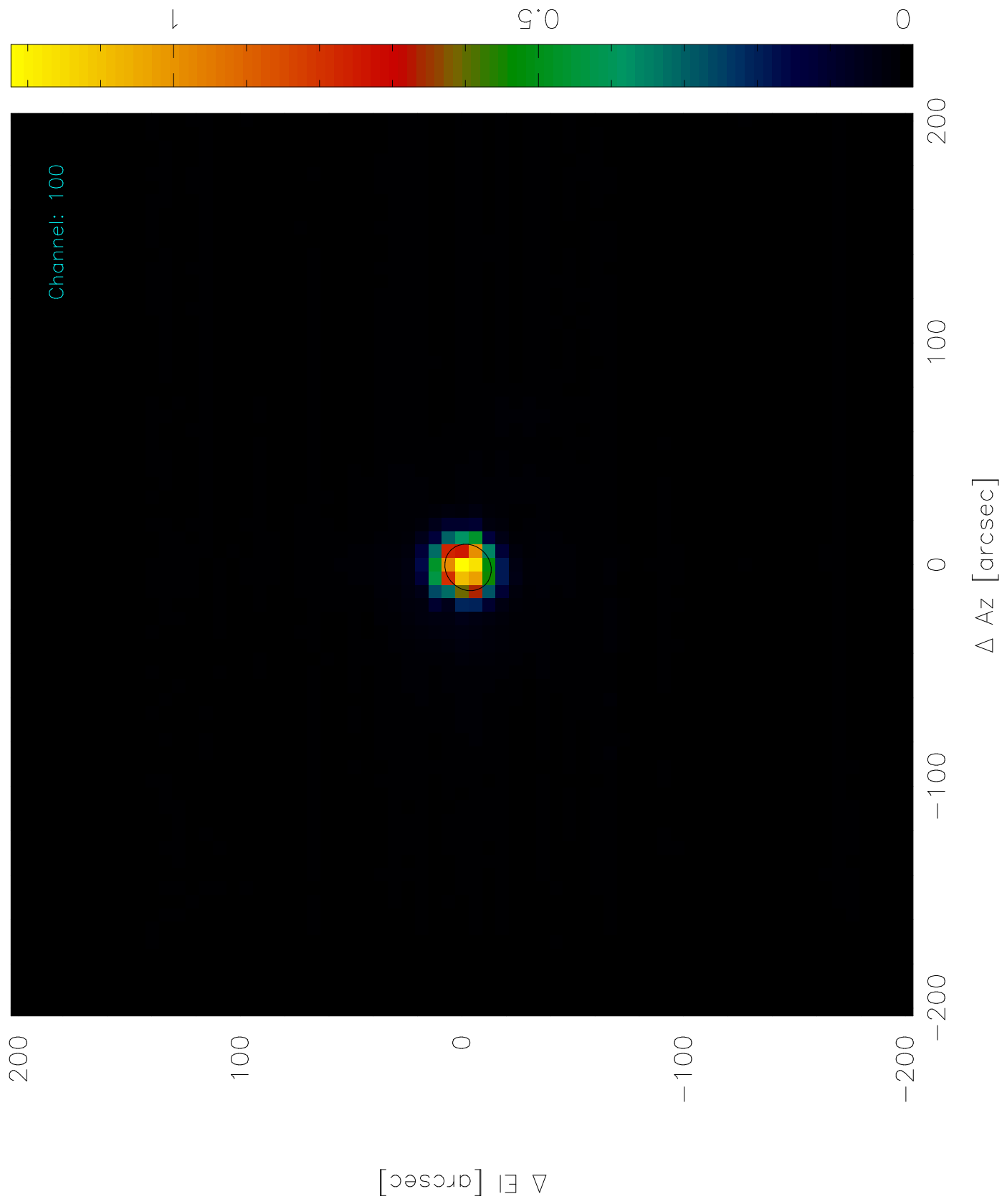
Scan: 11431 (1) -- Mars *-- 2012-03-21T05:59:25



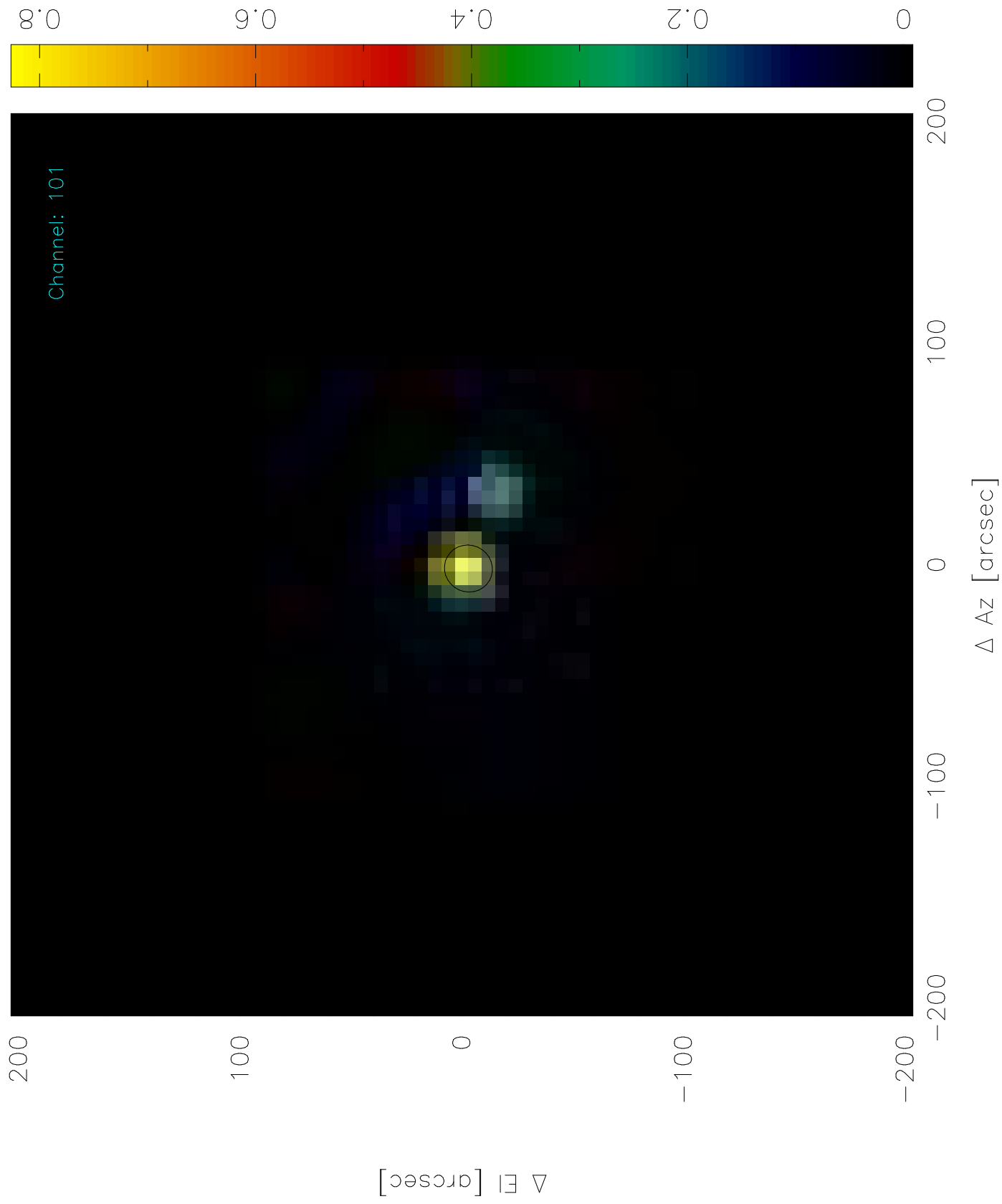
Scan: 11431 (1) -- Mars *-- 2012-03-21T05:59:25



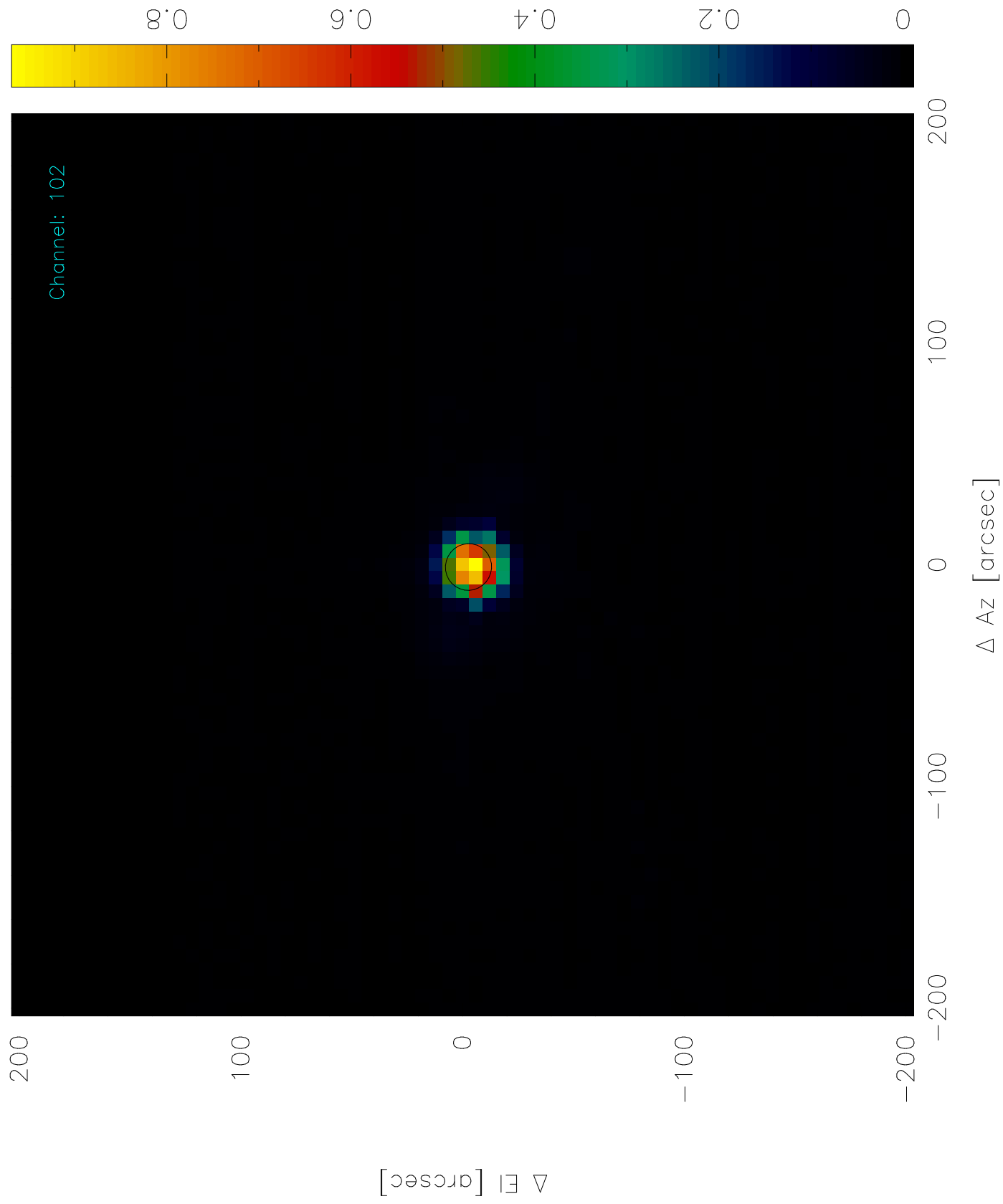
Scan: 11431 (1) --* Mars *-- 2012-03-21T05:59:25



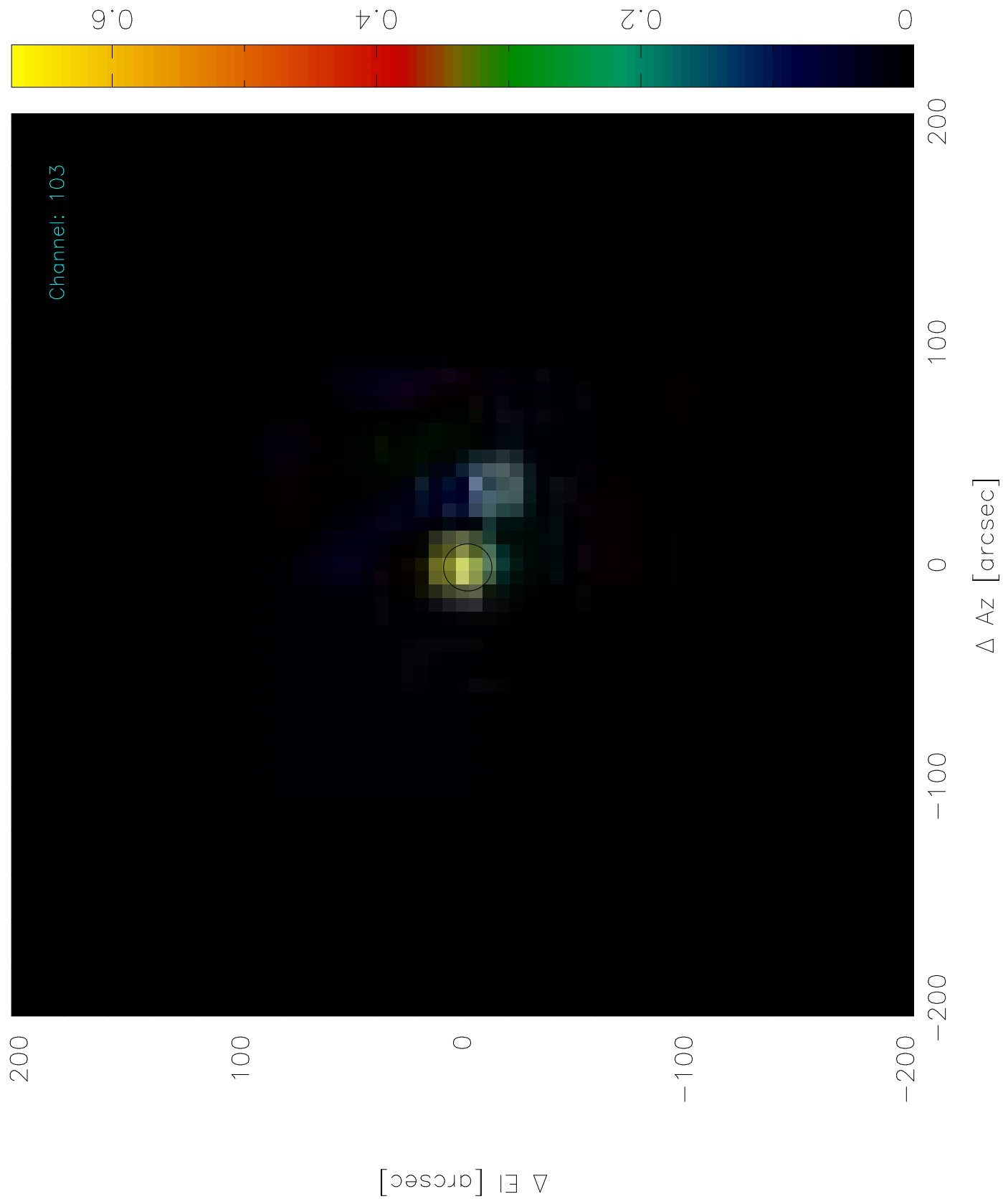
Scan: 11431 (1) --* Mars *-- 2012-03-21T05:59:25



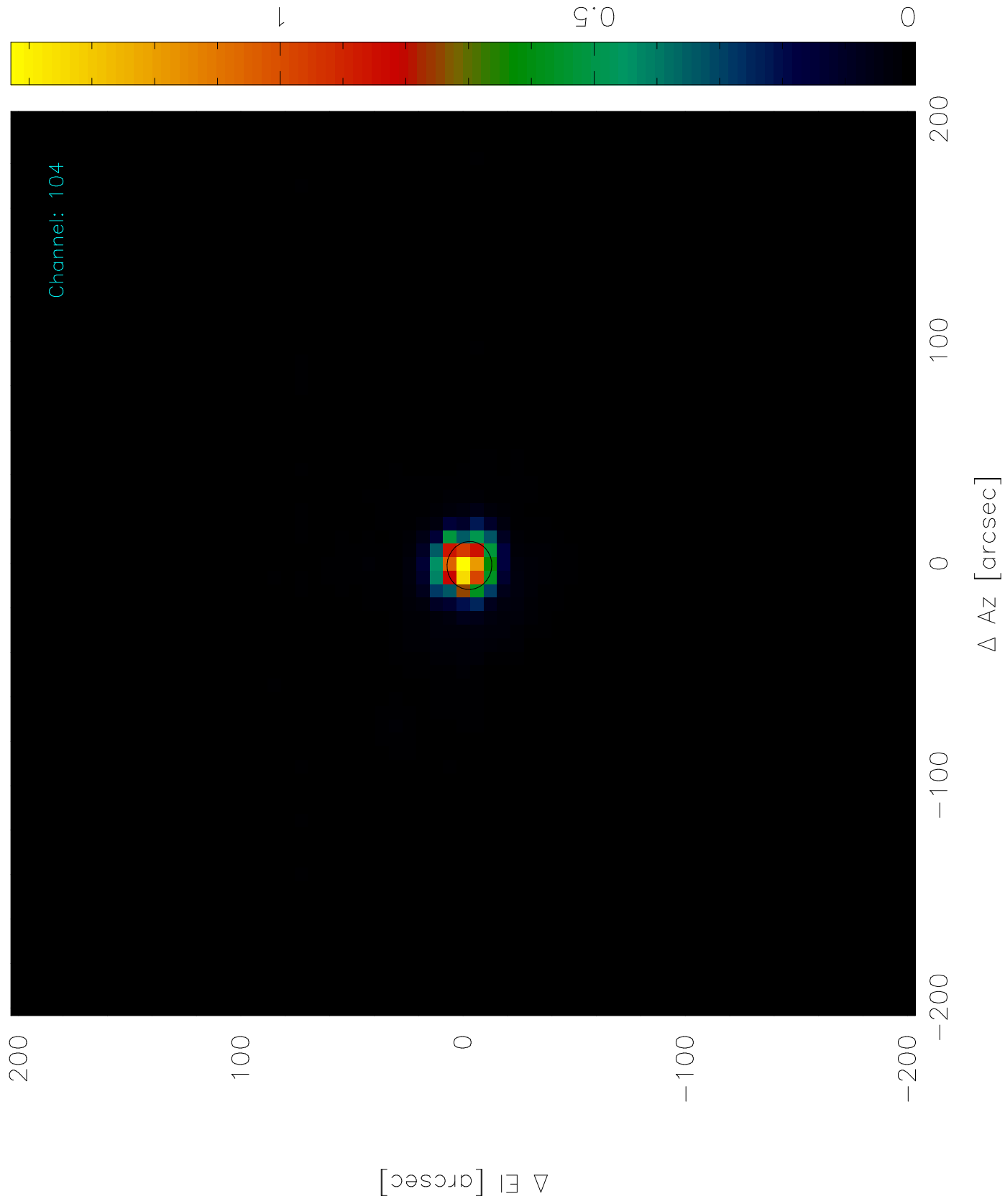
Scan: 11431 (1) --* Mars *-- 2012-03-21T05:59:25



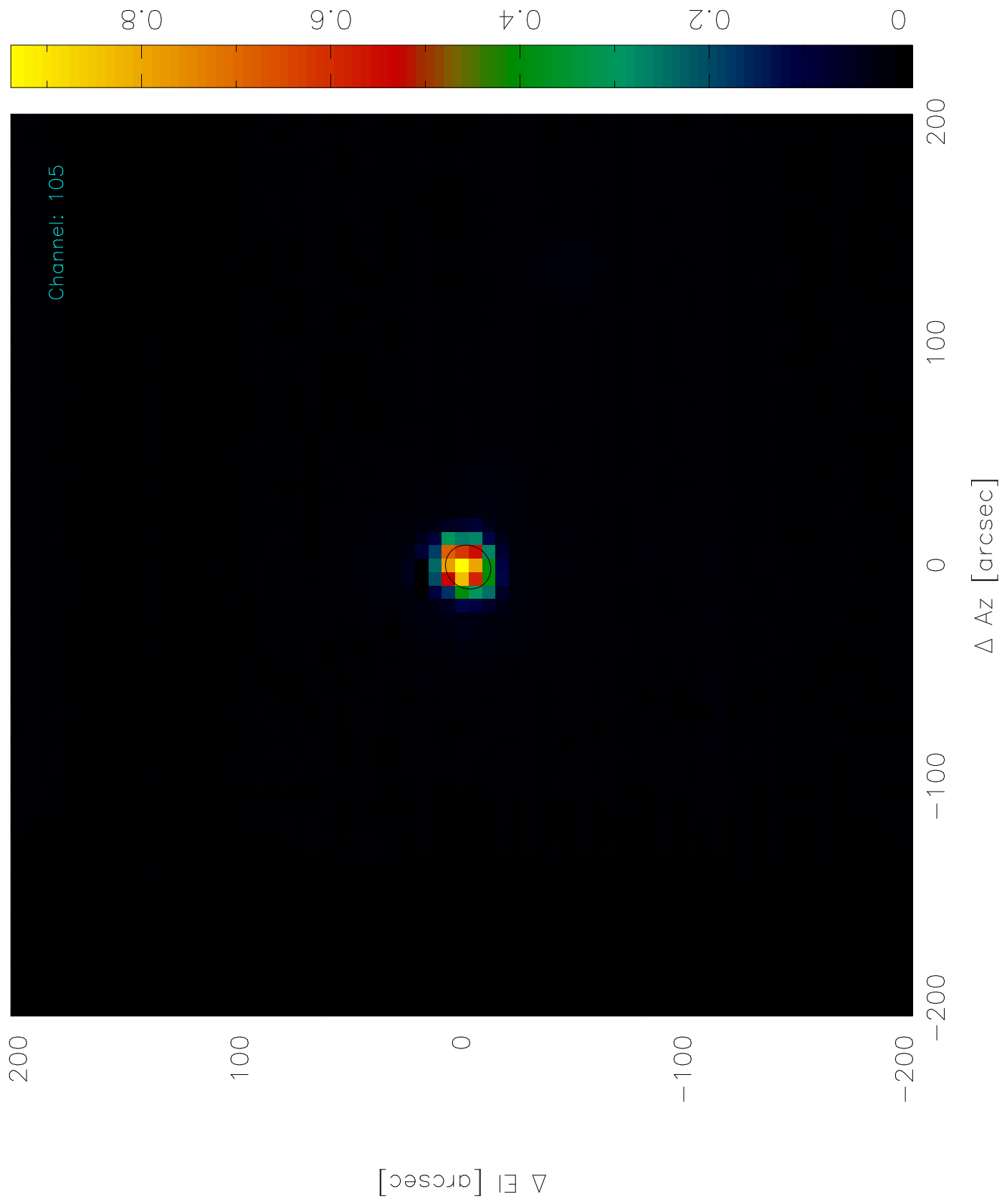
Scan: 11431 (1) -- Mars *-- 2012-03-21T05:59:25



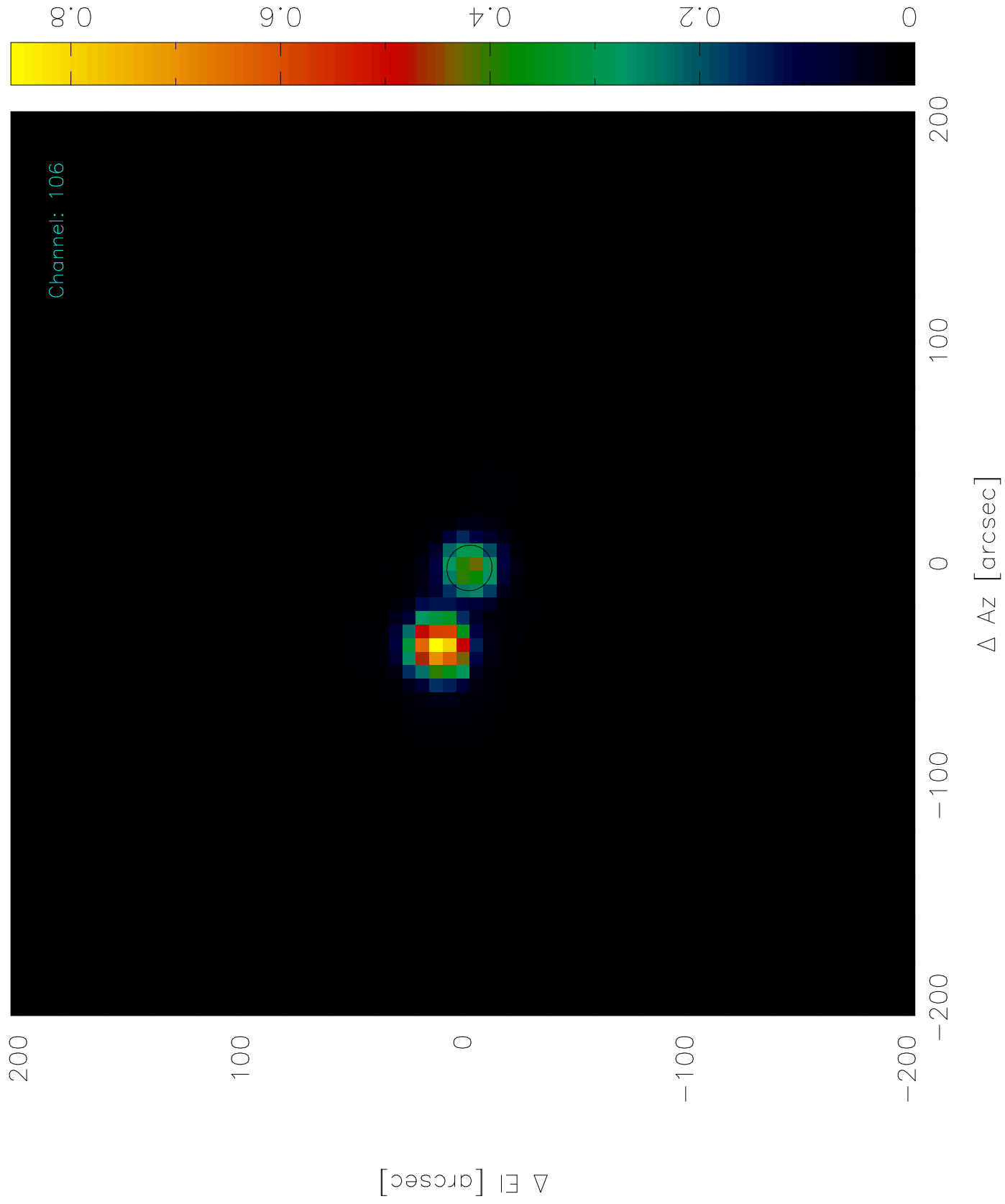
Scan: 11431 (1) --* Mars *-- 2012-03-21T05:59:25




Scan: 11431 (1) -- Mars *-- 2012-03-21T05:59:25



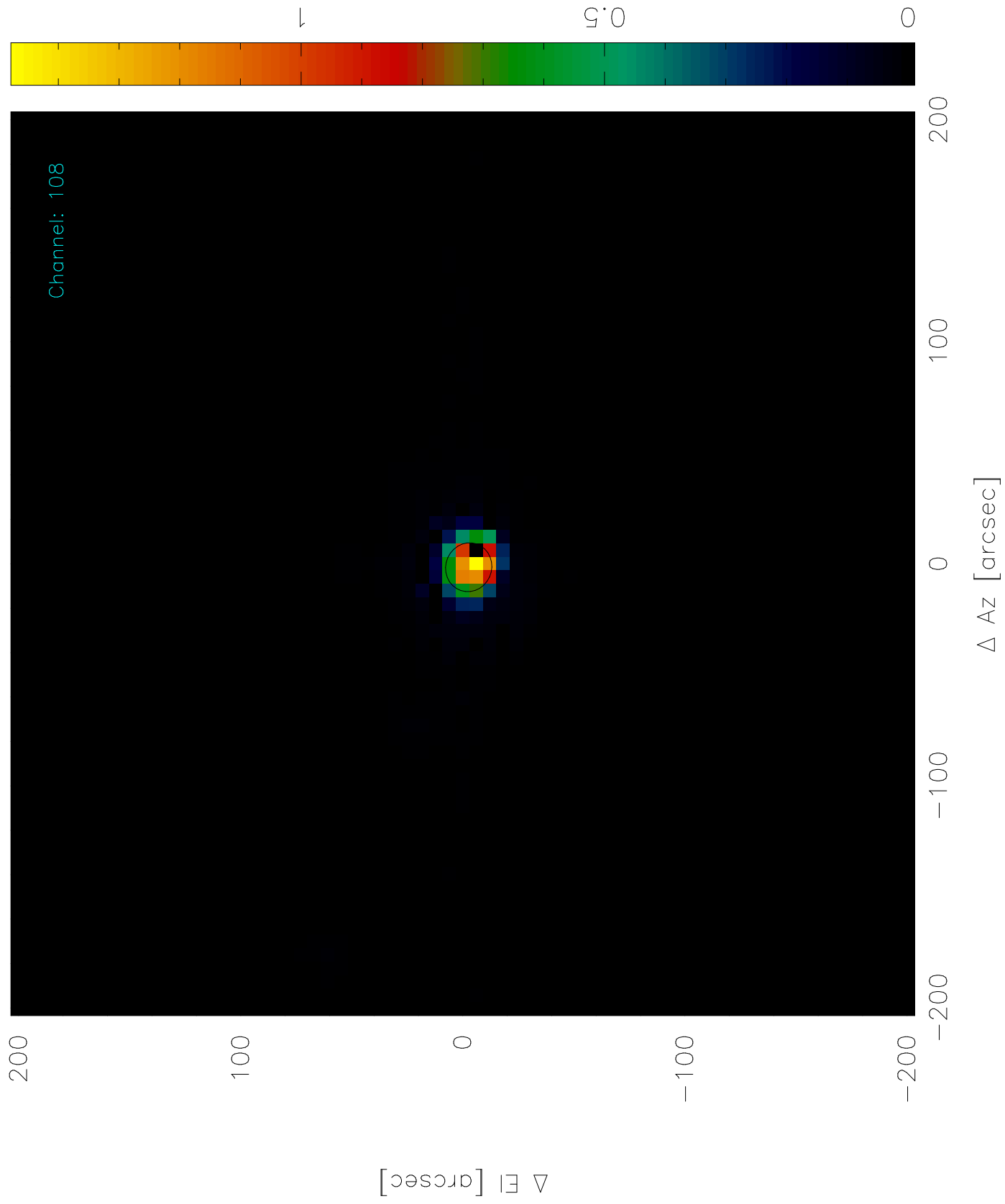
Scan: 11431 (1) --* Mars *-- 2012-03-21T05:59:25



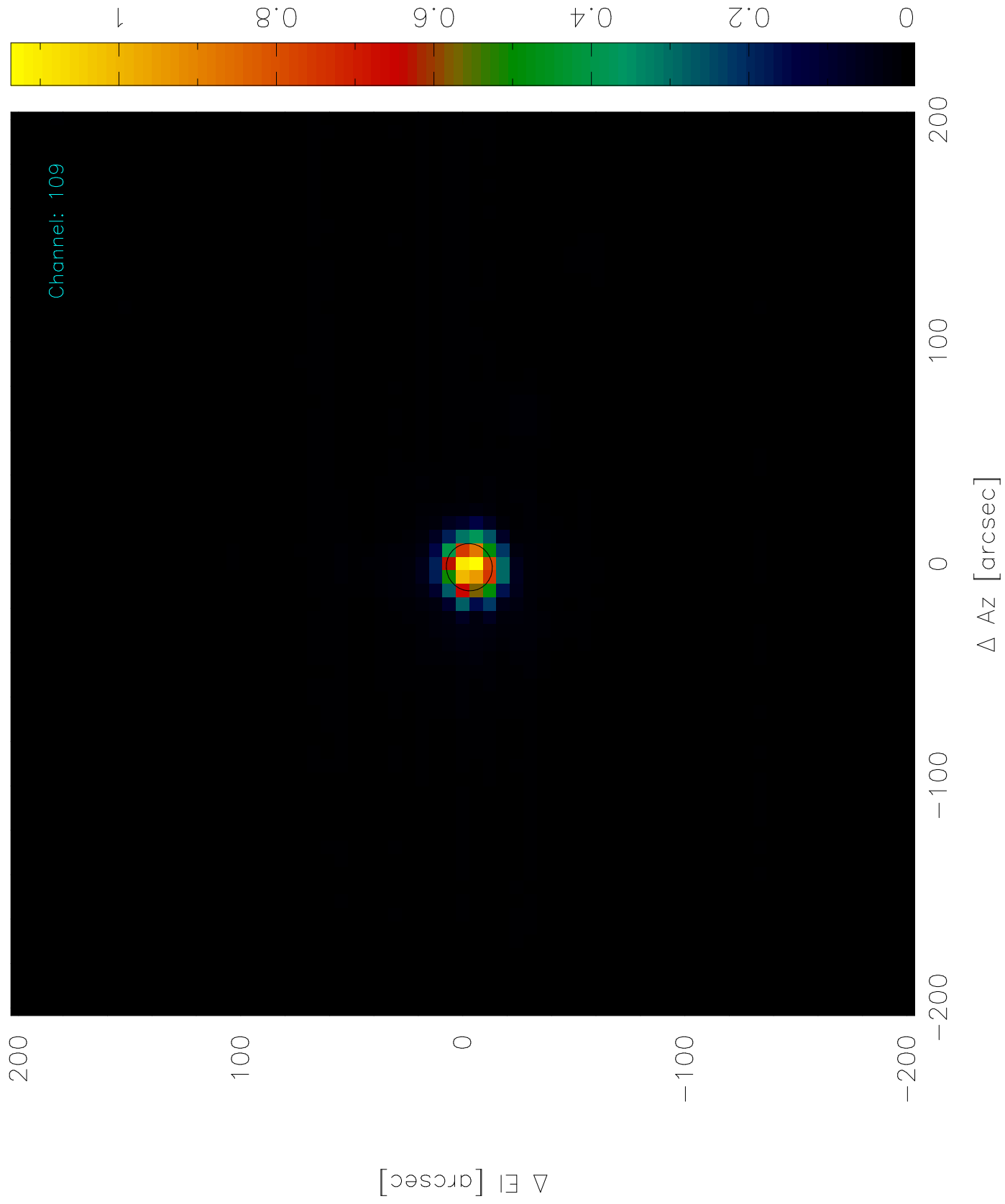
Scan: 11431 (1) -- Mars *-- 2012-03-21T05:59:25




Scan: 11431 (1) -- Mars *-- 2012-03-21T05:59:25



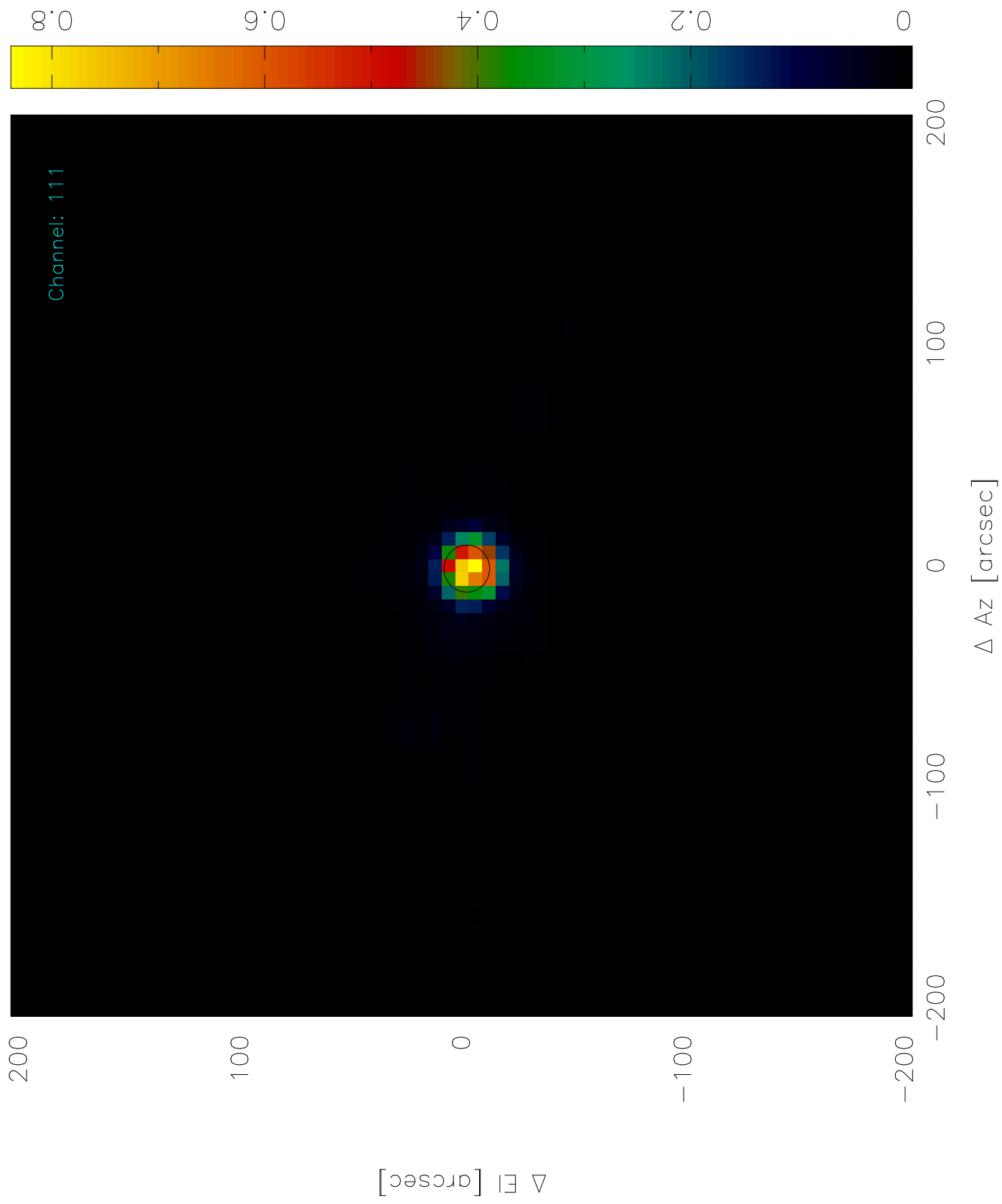
Scan: 11431 (1) -- Mars *-- 2012-03-21T05:59:25



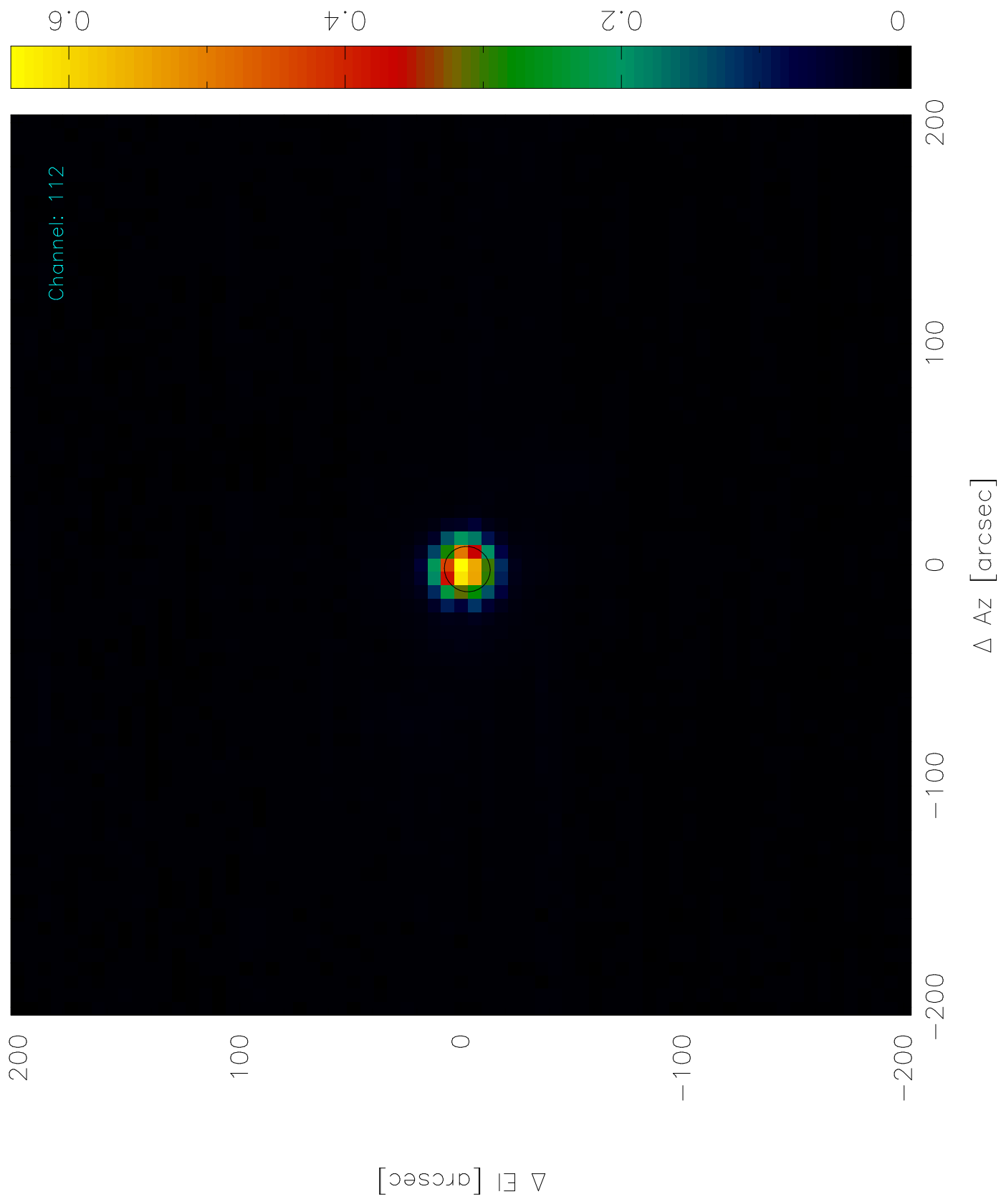
Scan: 11431 (1) -- Mars *-- 2012-03-21T05:59:25



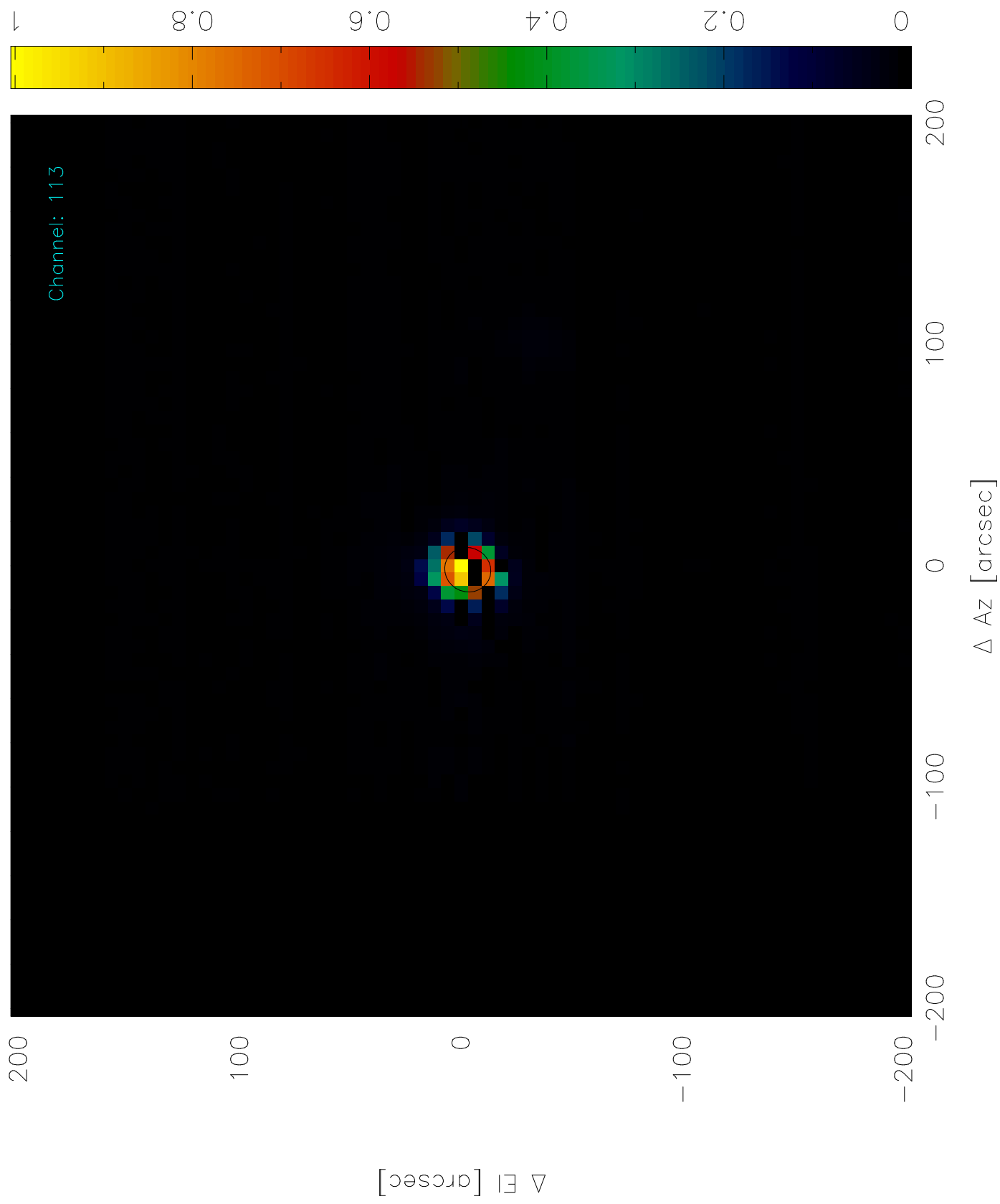
Scan: 11431 (1) -- Mars *-- 2012-03-21T05:59:25



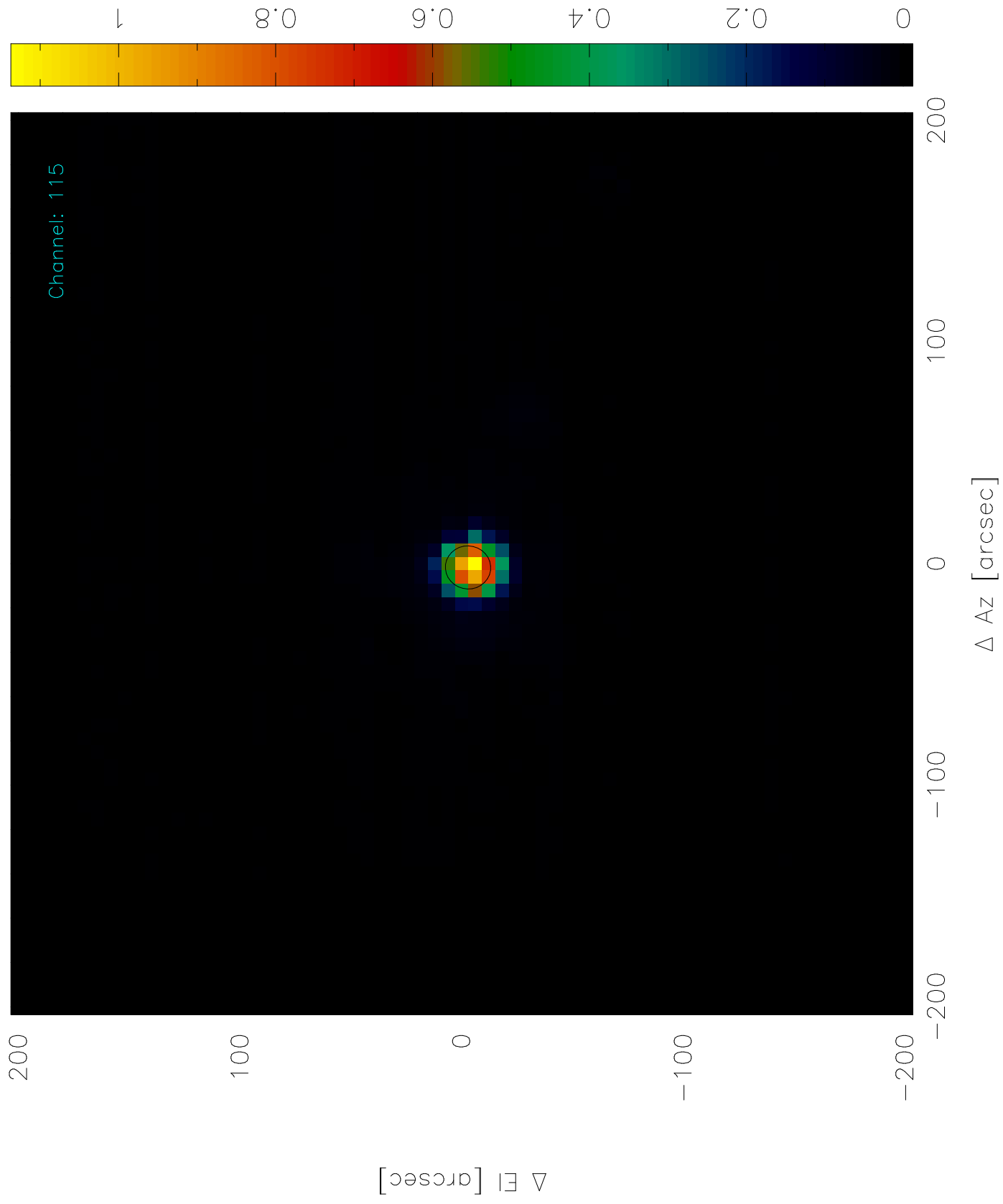
Scan: 11431 (1) -- Mars *-- 2012-03-21T05:59:25



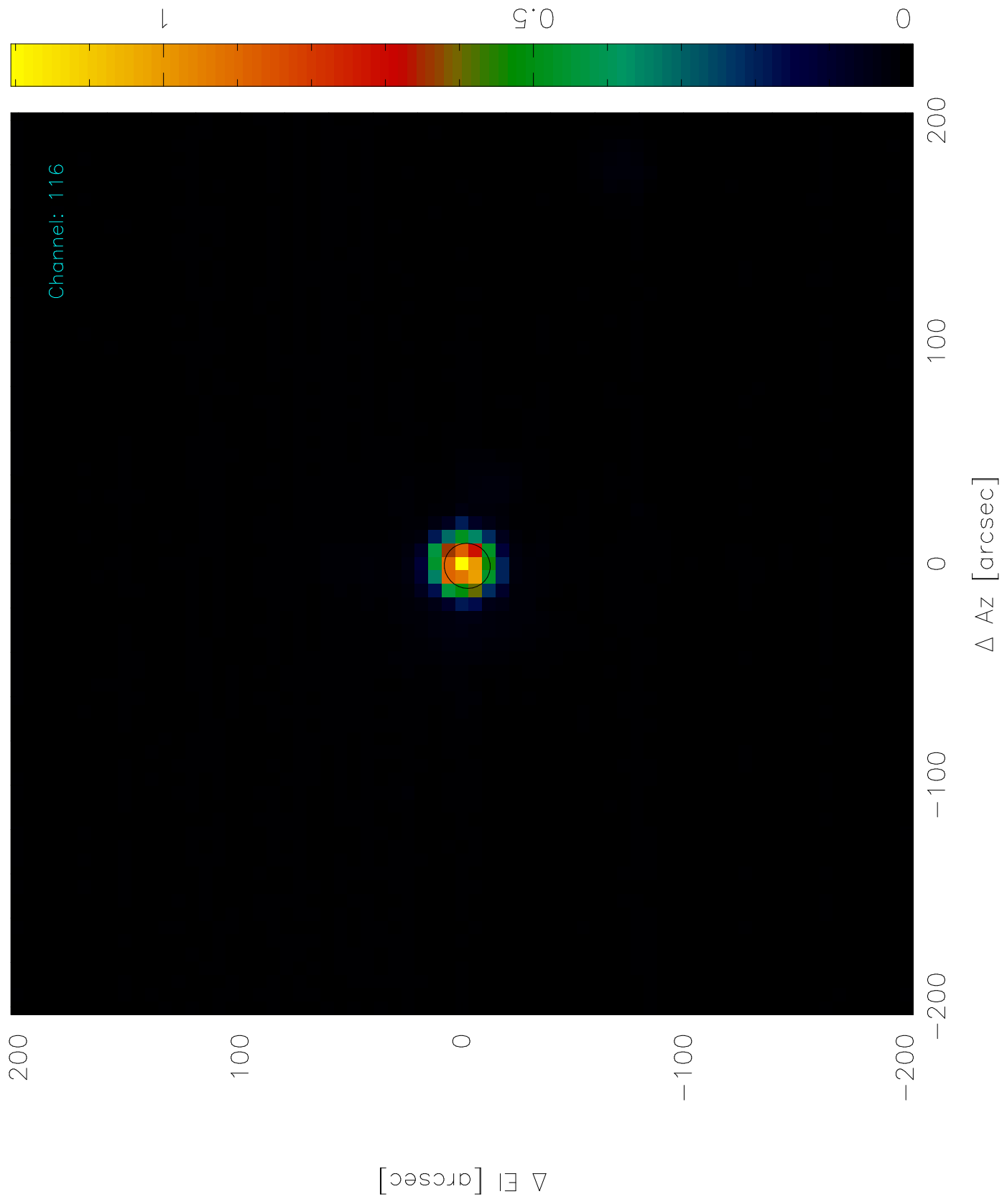
Scan: 11431 (1) -- Mars *-- 2012-03-21T05:59:25



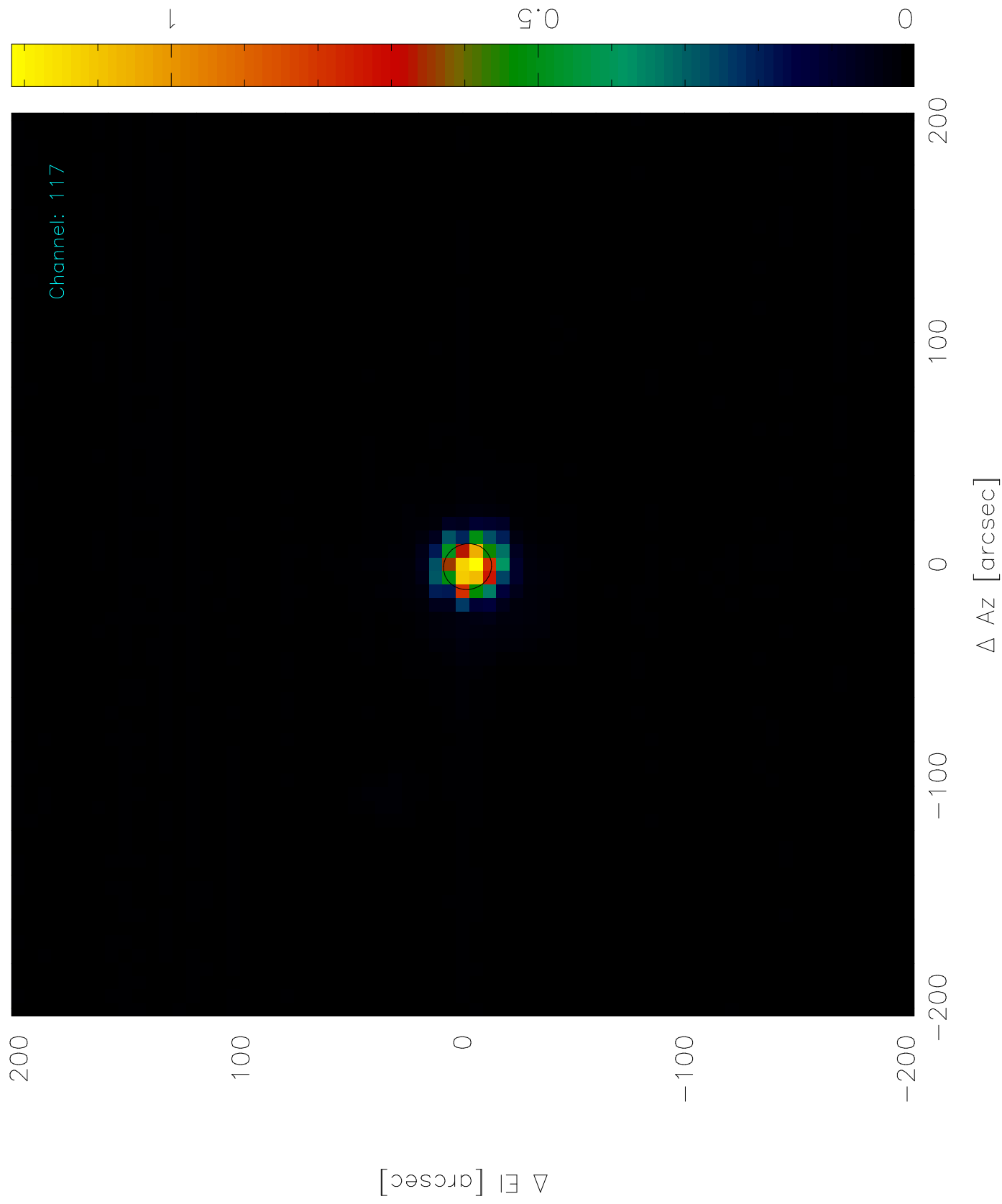
Scan: 11431 (1) -- Mars *-- 2012-03-21T05:59:25



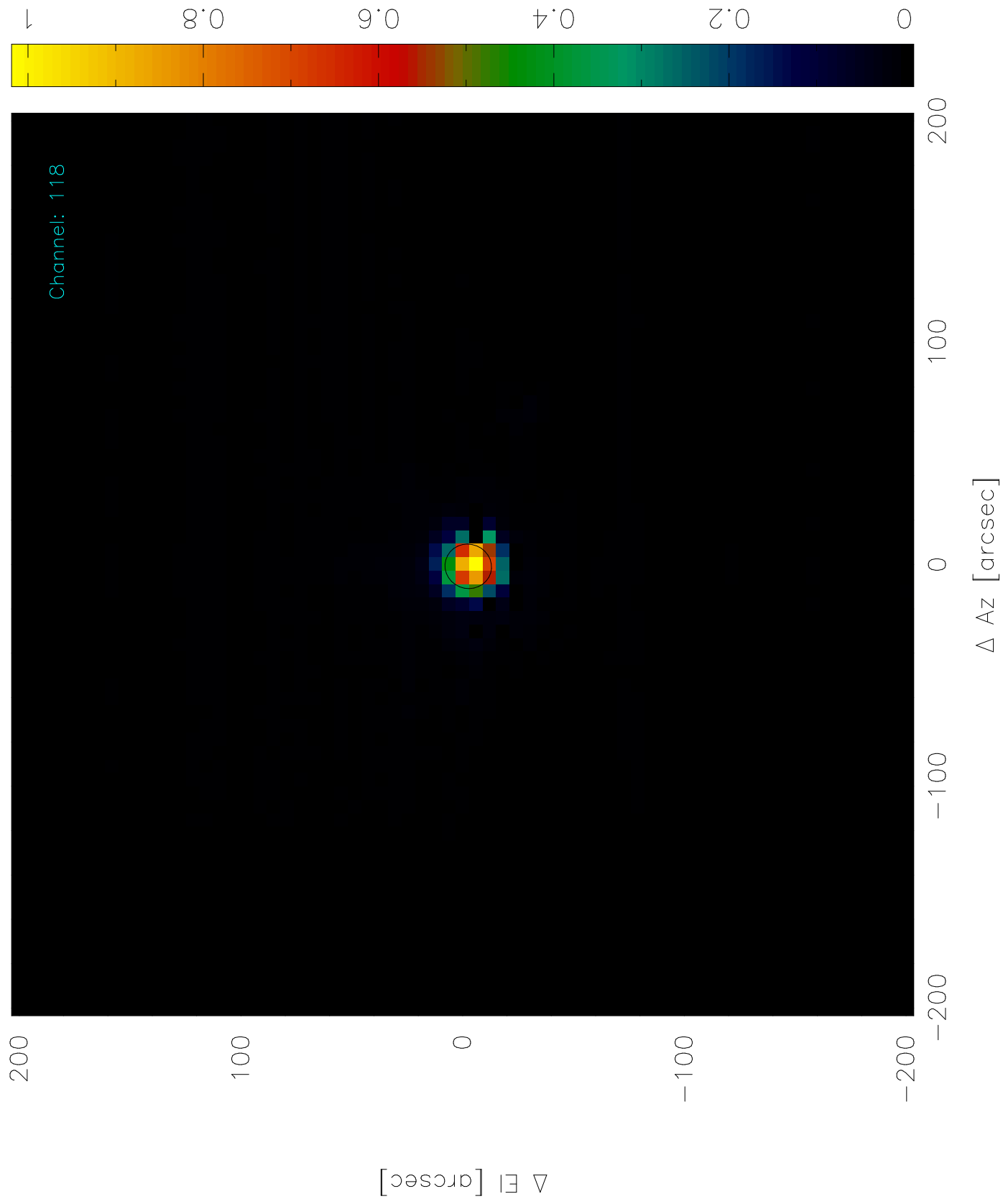
Scan: 11431 (1) -- Mars *-- 2012-03-21T05:59:25



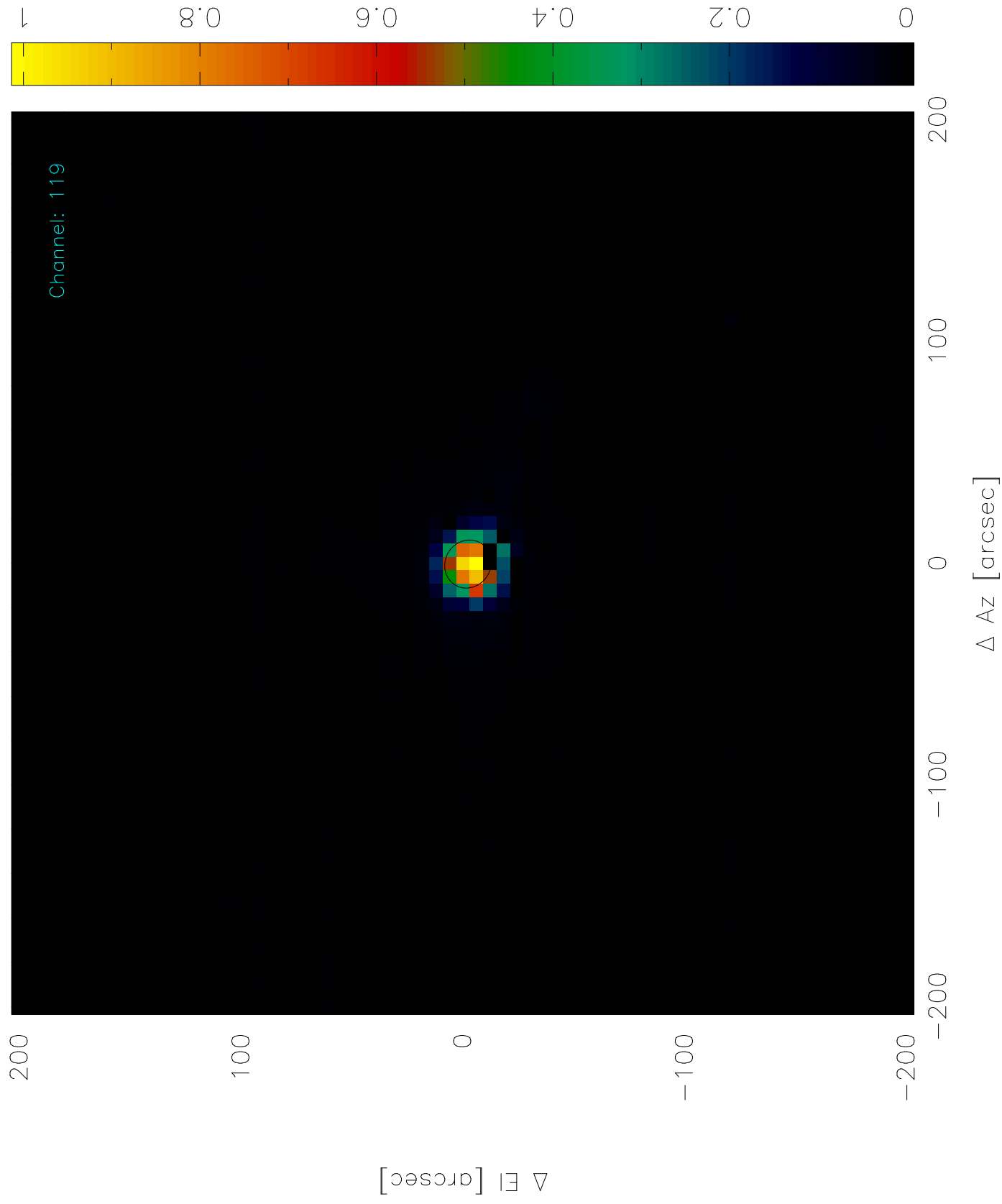
Scan: 11431 (1) -- Mars *-- 2012-03-21T05:59:25



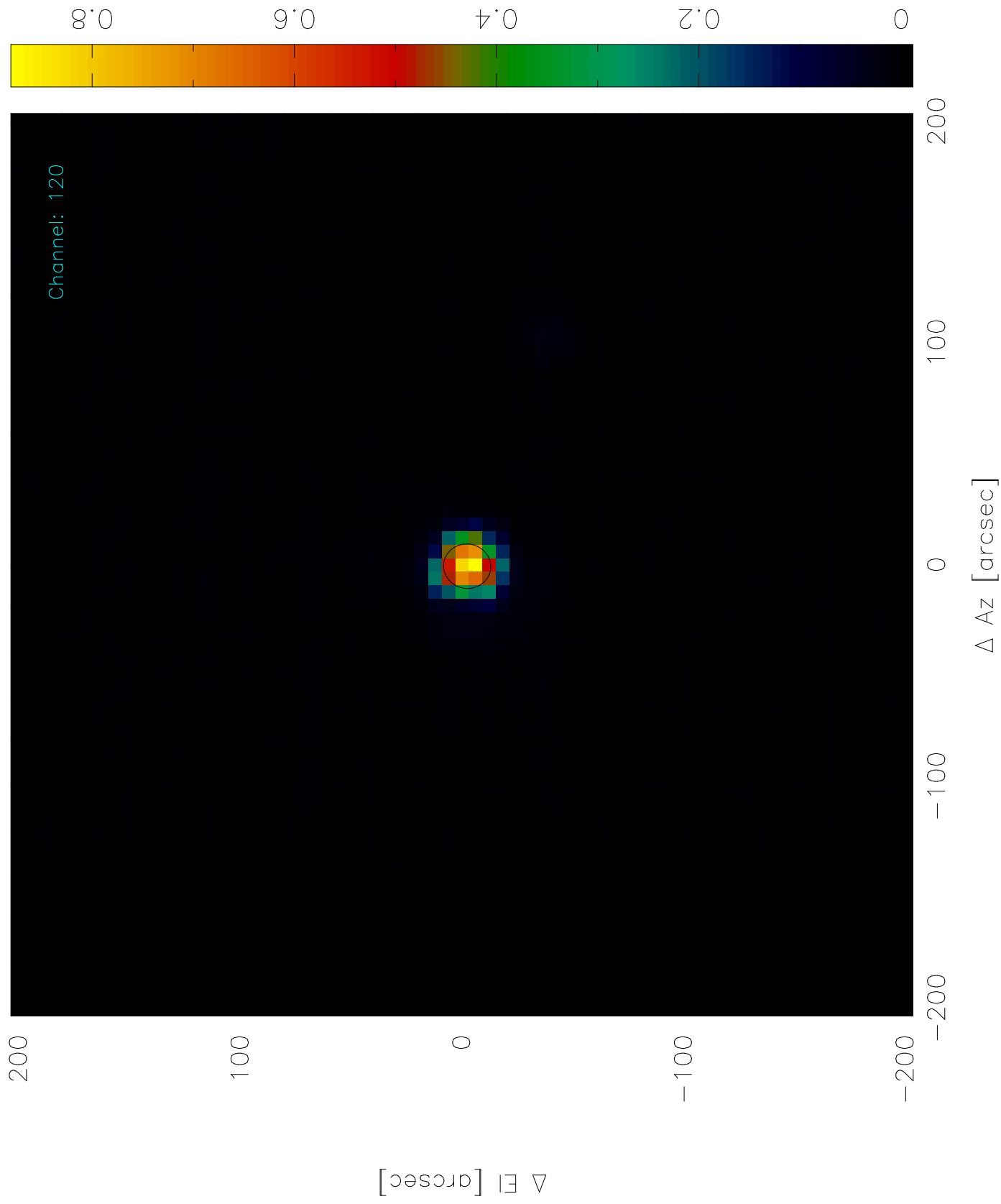
Scan: 11431 (1) -- Mars *-- 2012-03-21T05:59:25



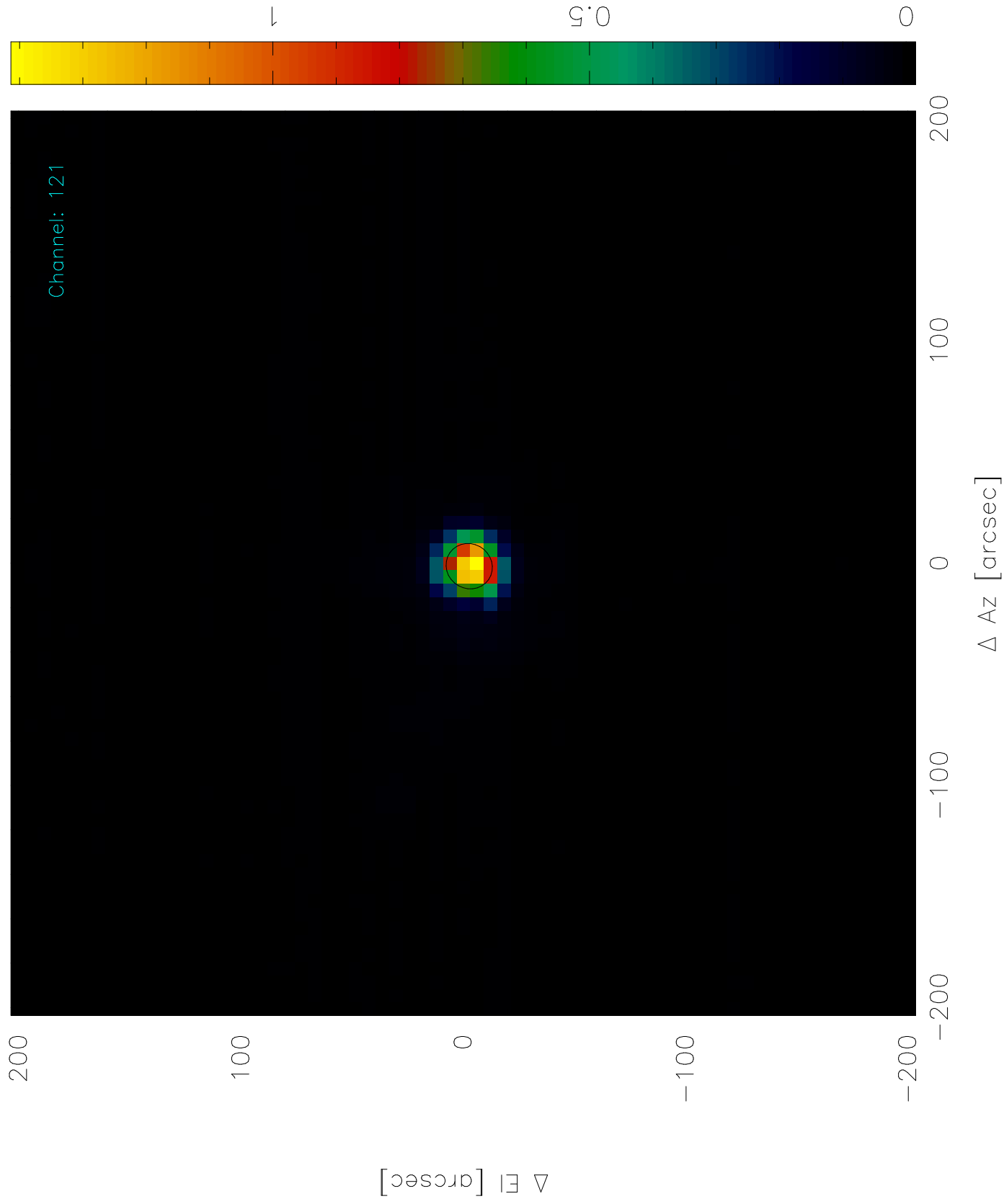
Scan: 11431 (1) --* Mars *-- 2012-03-21T05:59:25



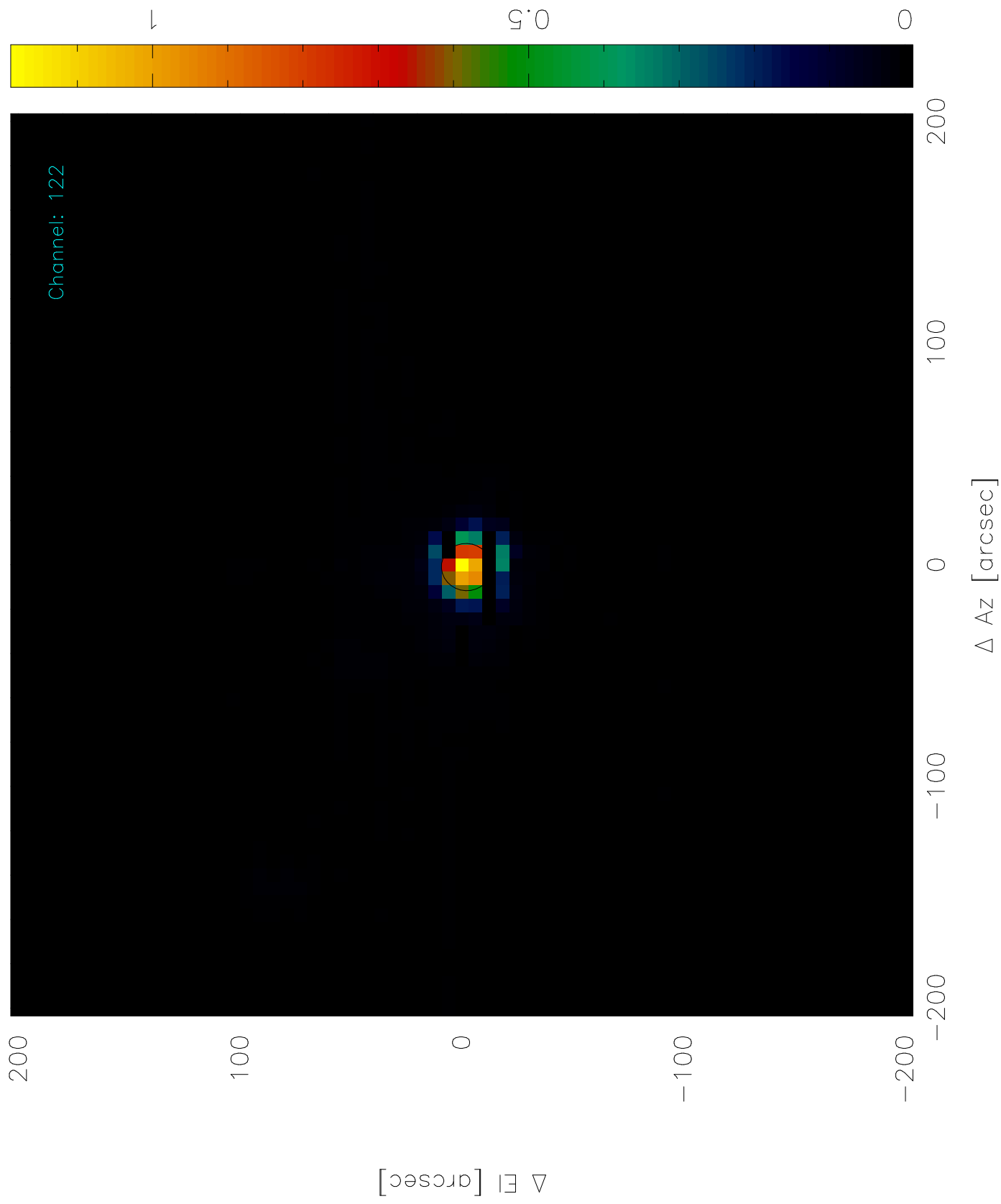
Scan: 11431 (1) -- Mars *-- 2012-03-21T05:59:25



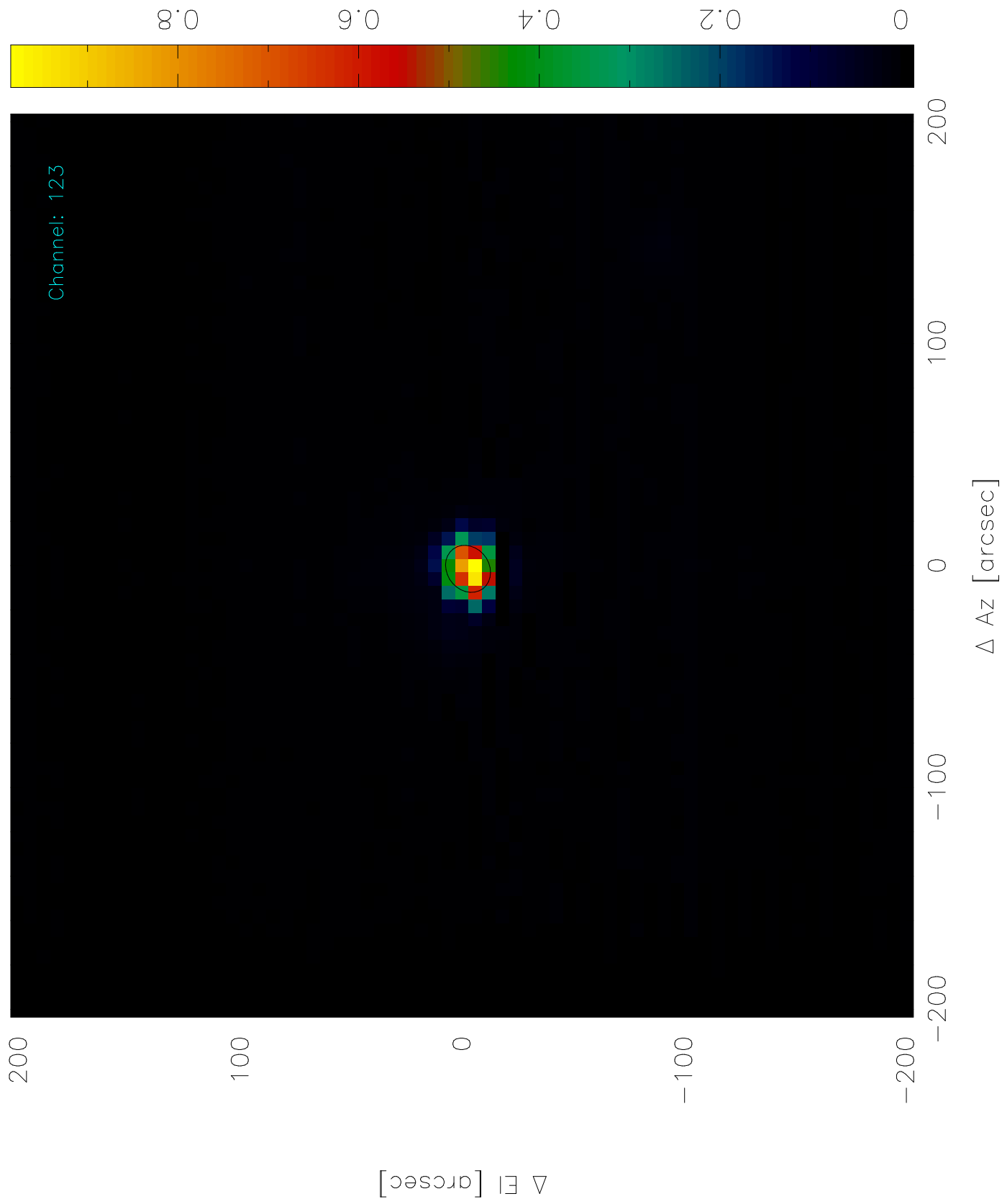
Scan: 11431 (1) -- Mars *-- 2012-03-21T05:59:25



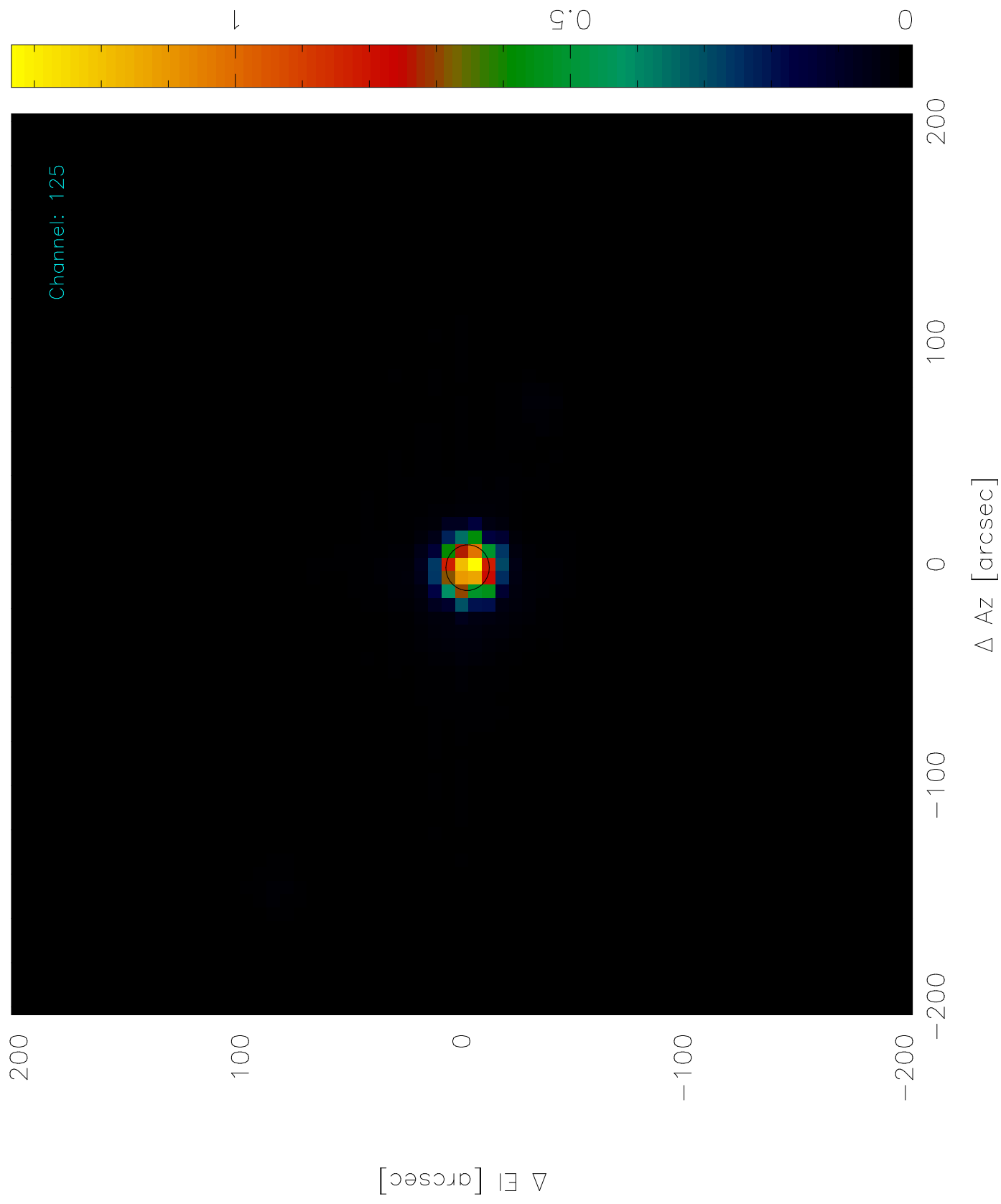
Scan: 11431 (1) -- Mars *-- 2012-03-21T05:59:25



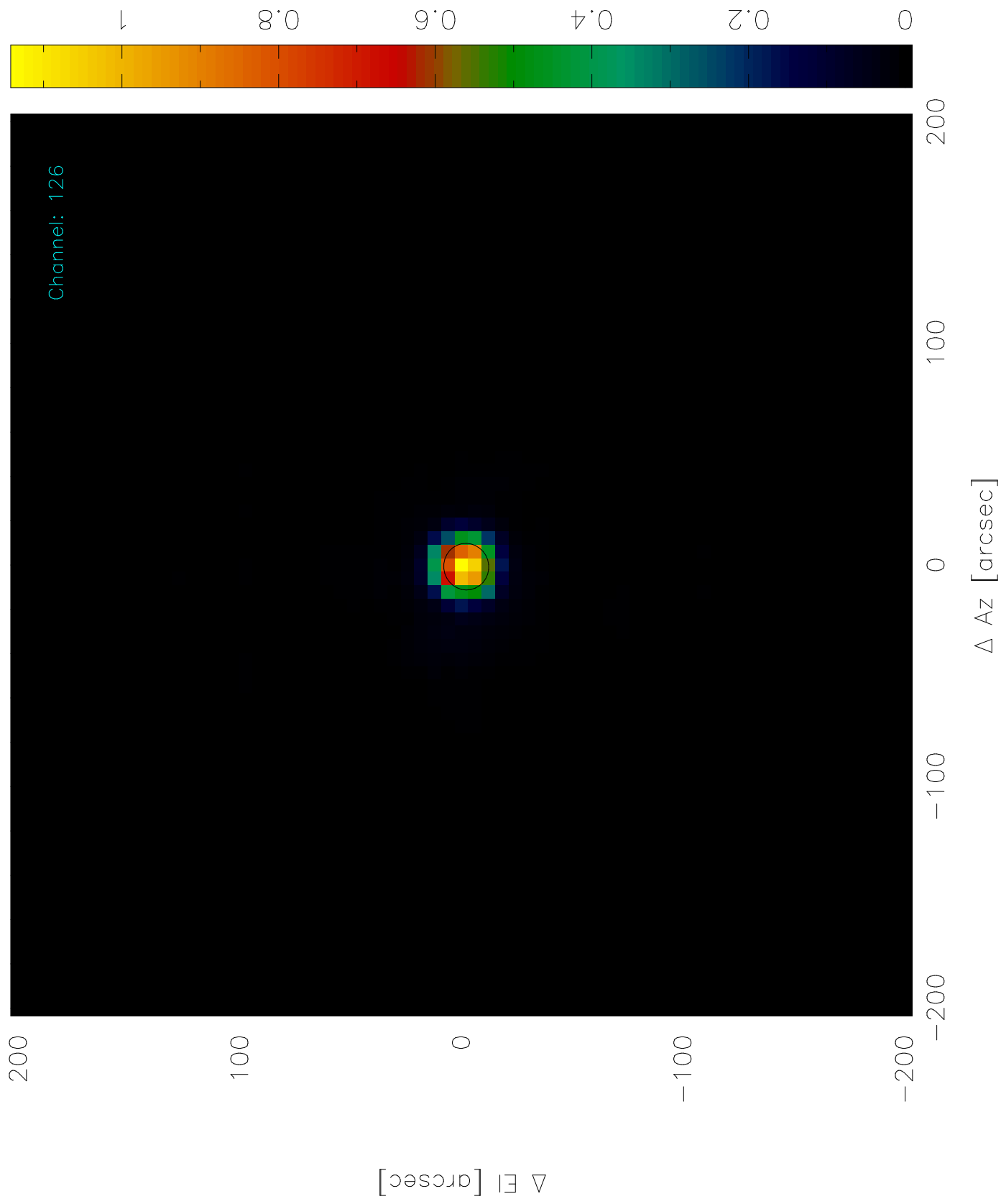
Scan: 11431 (1) -- Mars *-- 2012-03-21T05:59:25



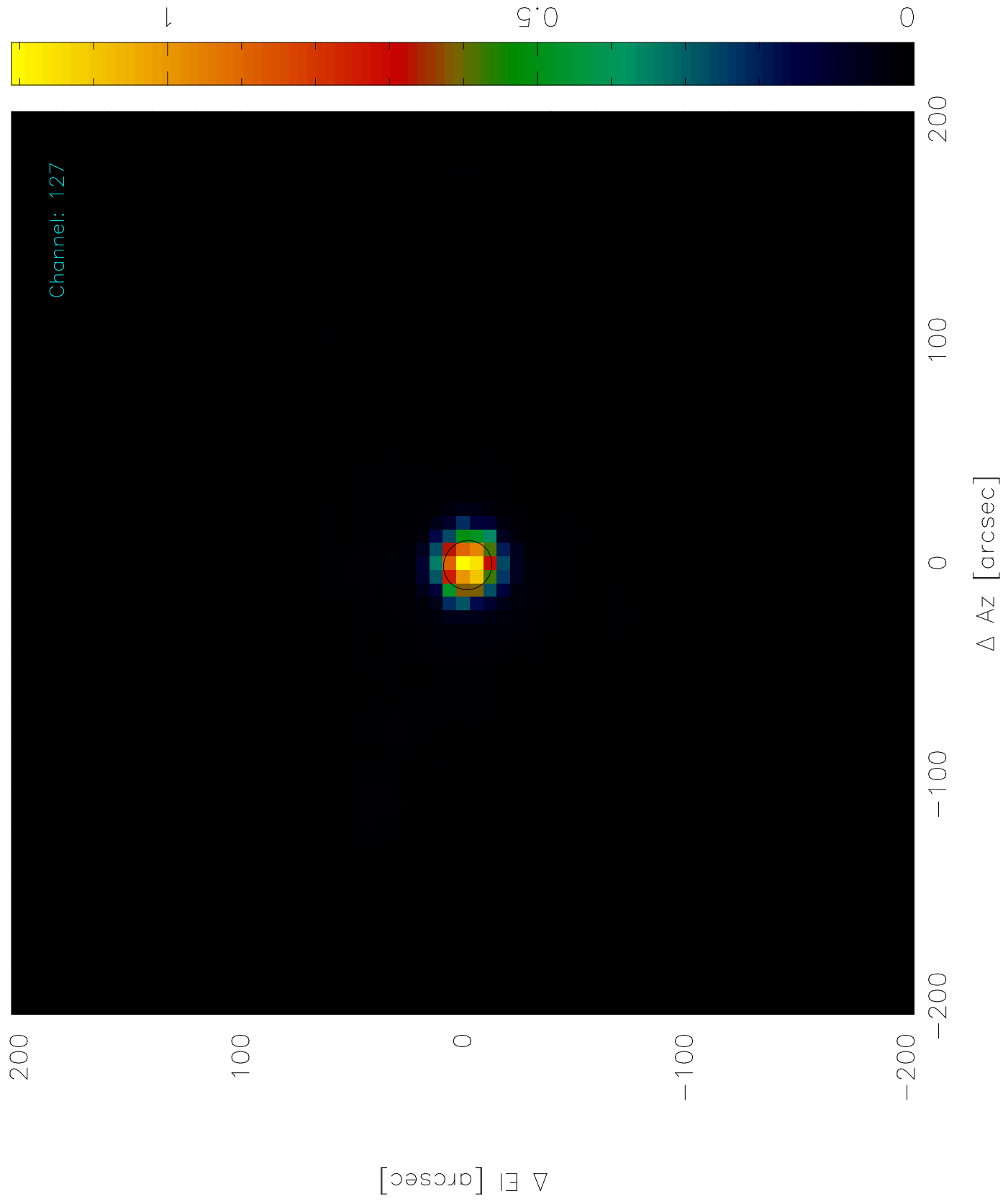
Scan: 11431 (1) --* Mars *-- 2012-03-21T05:59:25




Scan: 11431 (1) --* Mars *-- 2012-03-21T05:59:25



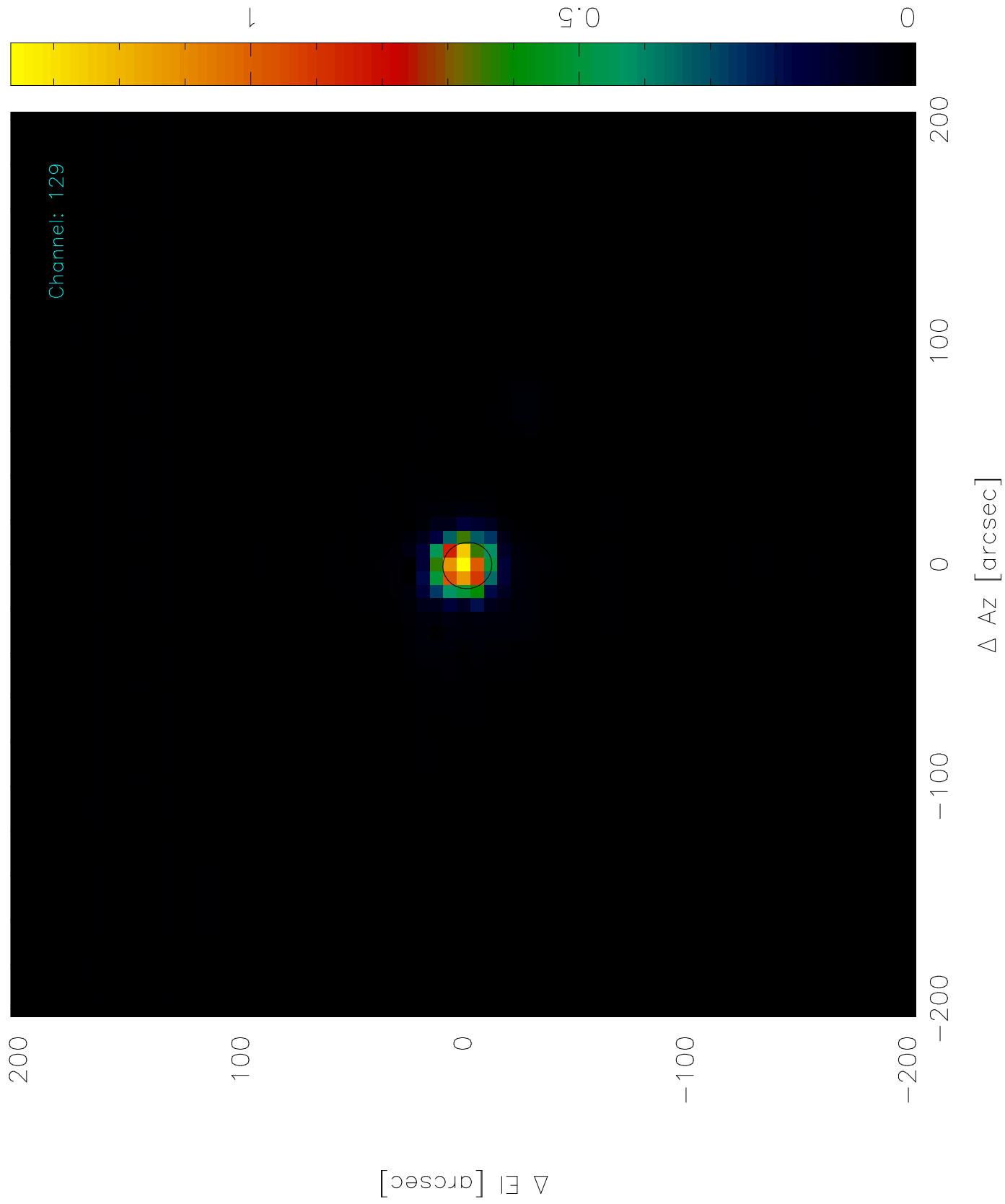
Scan: 11431 (1) -- Mars *-- 2012-03-21T05:59:25



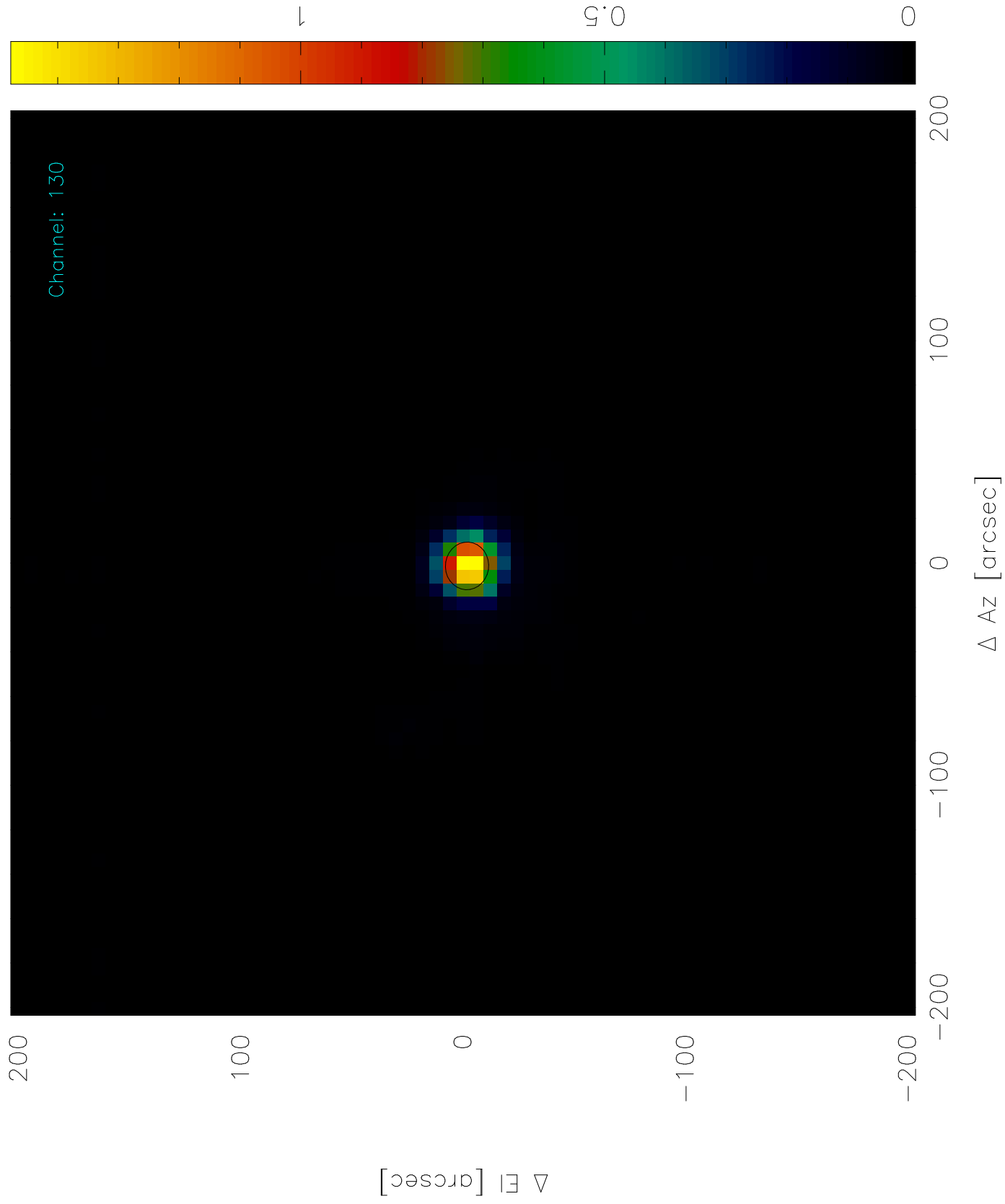
Scan: 11431 (1) -- Mars *-- 2012-03-21T05:59:25



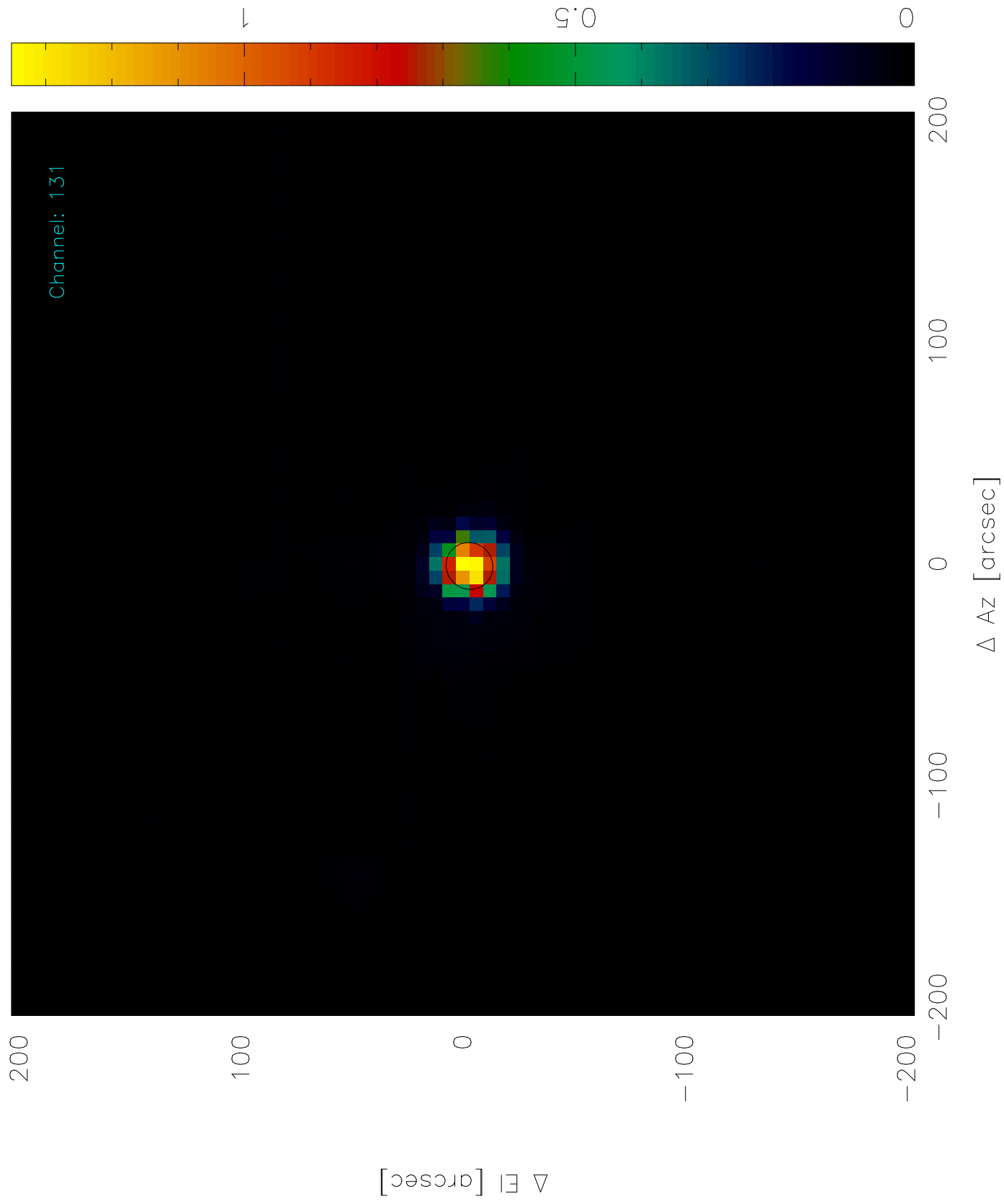
Scan: 11431 (1) -- Mars *-- 2012-03-21T05:59:25



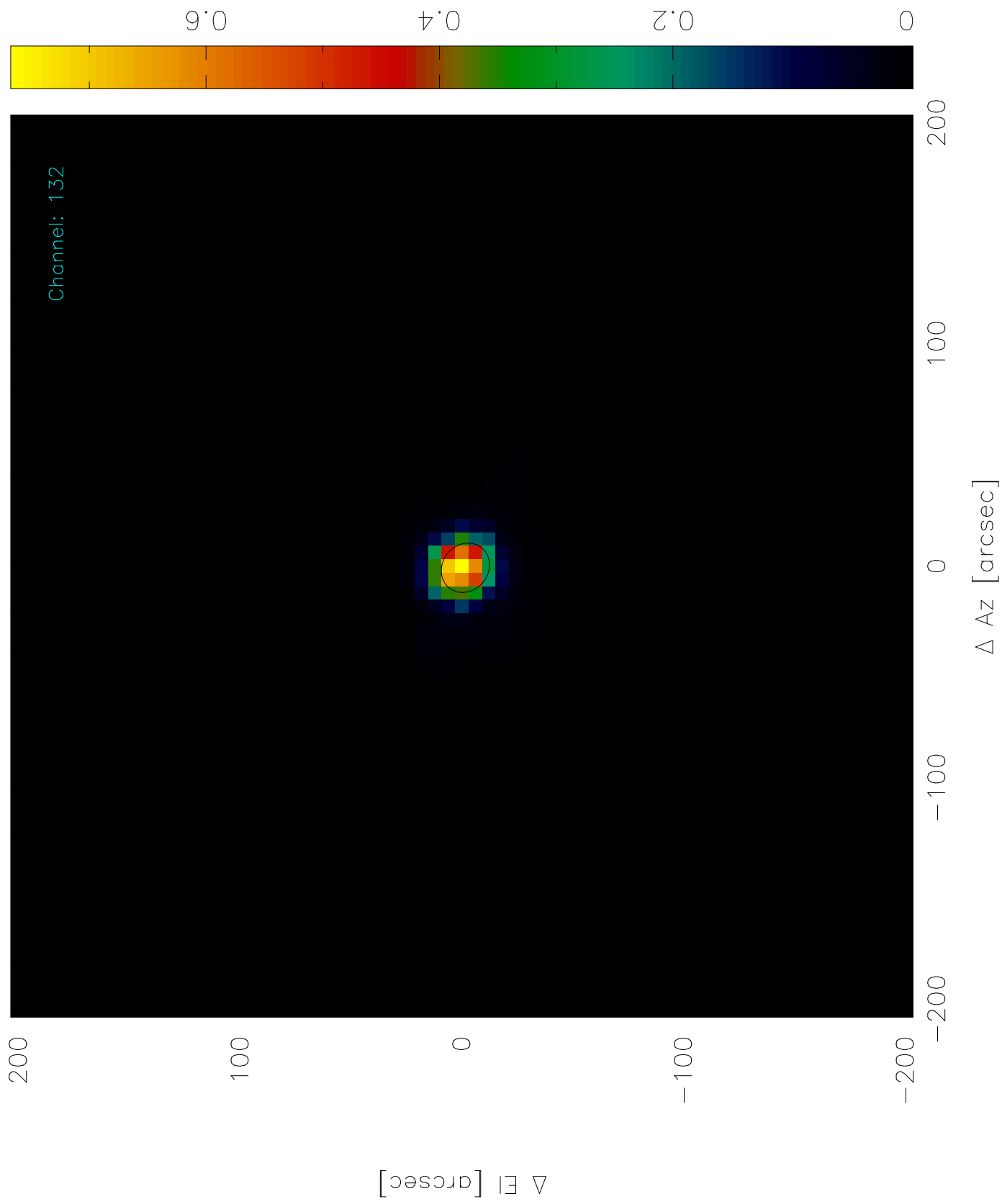
Scan: 11431 (1) -- Mars *-- 2012-03-21T05:59:25



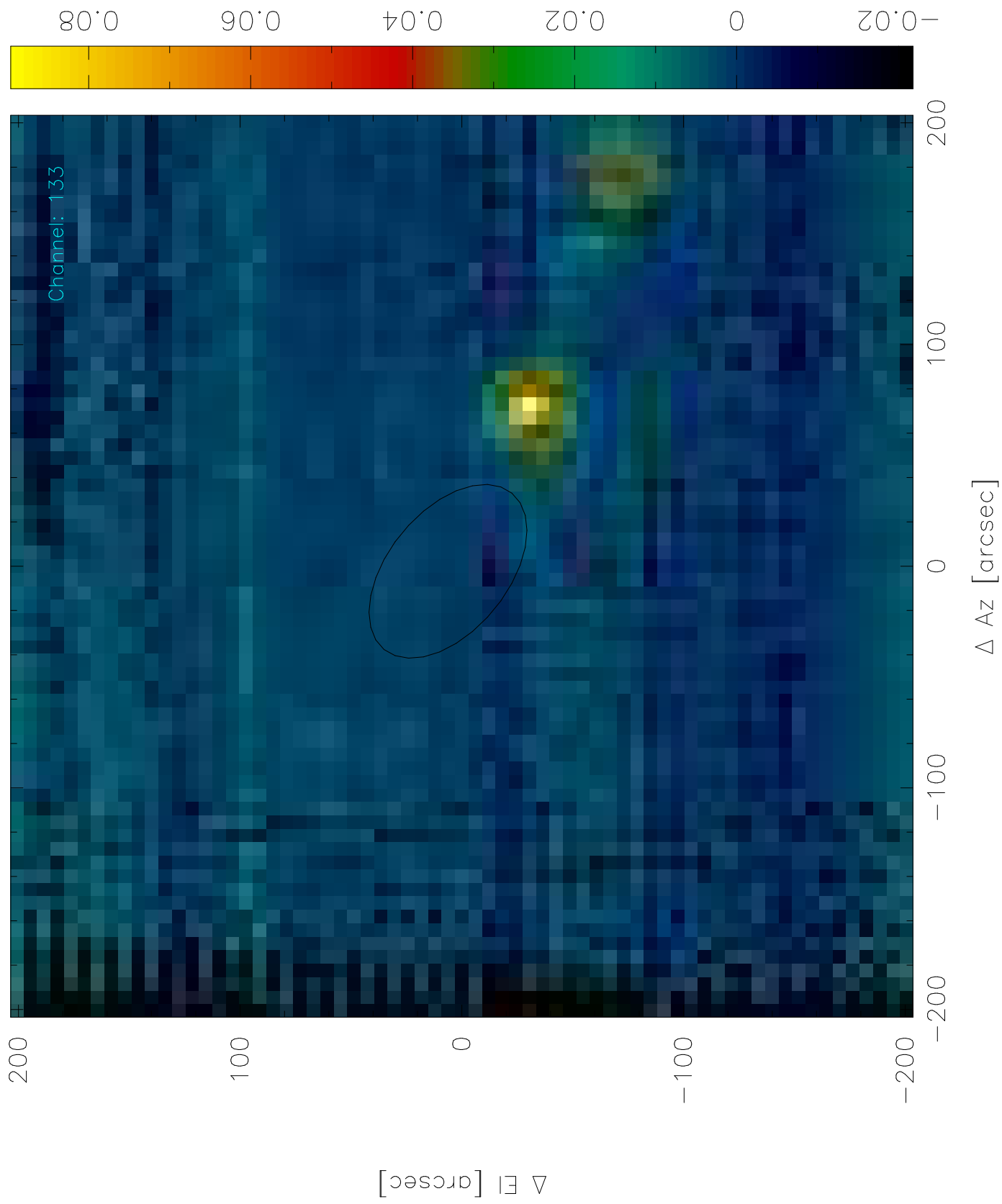
Scan: 11431 (1) -- Mars *-- 2012-03-21T05:59:25




Scan: 11431 (1) -- Mars *-- 2012-03-21T05:59:25



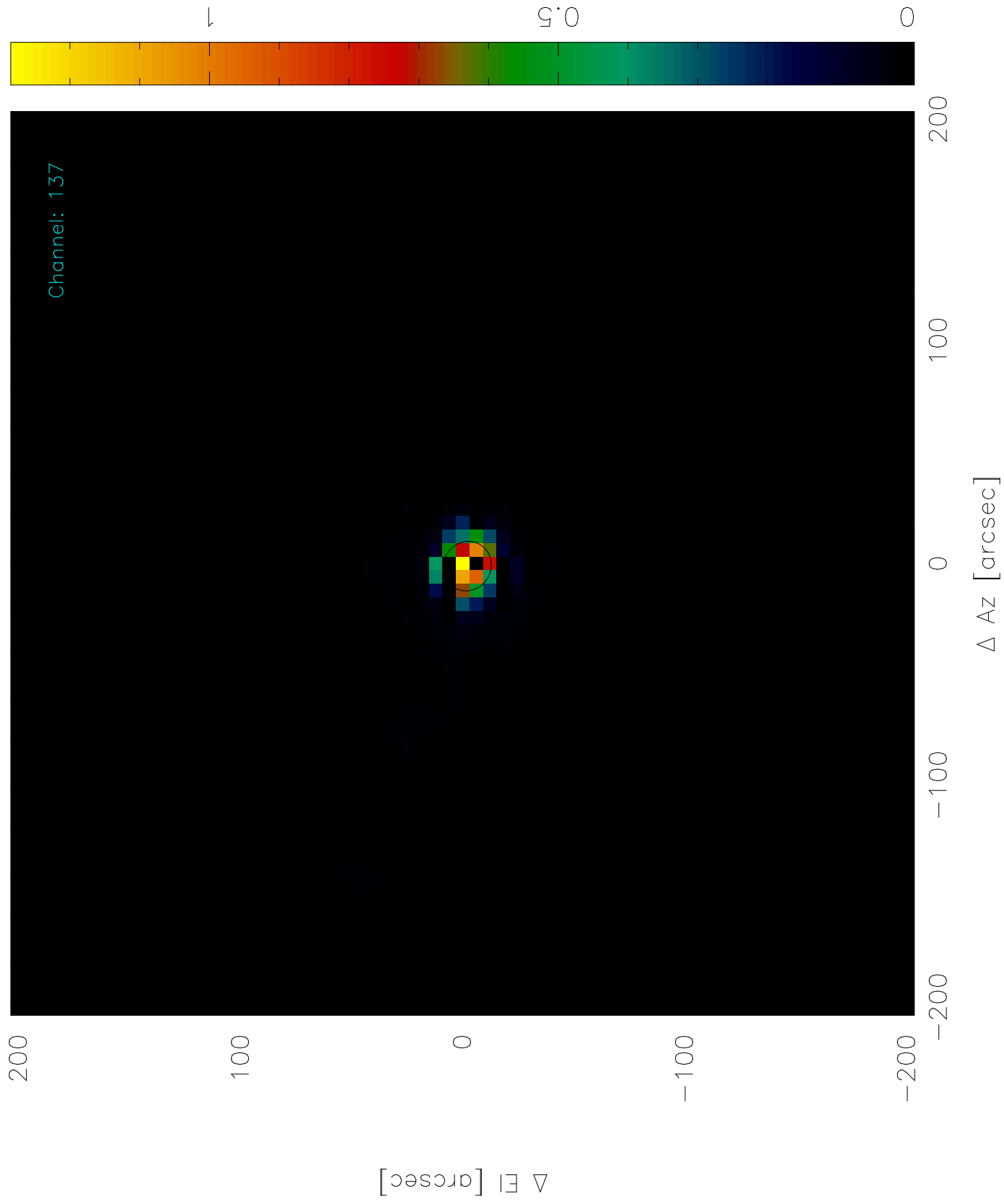
Scan: 11431 (1) -- Mars *-- 2012-03-21T05:59:25



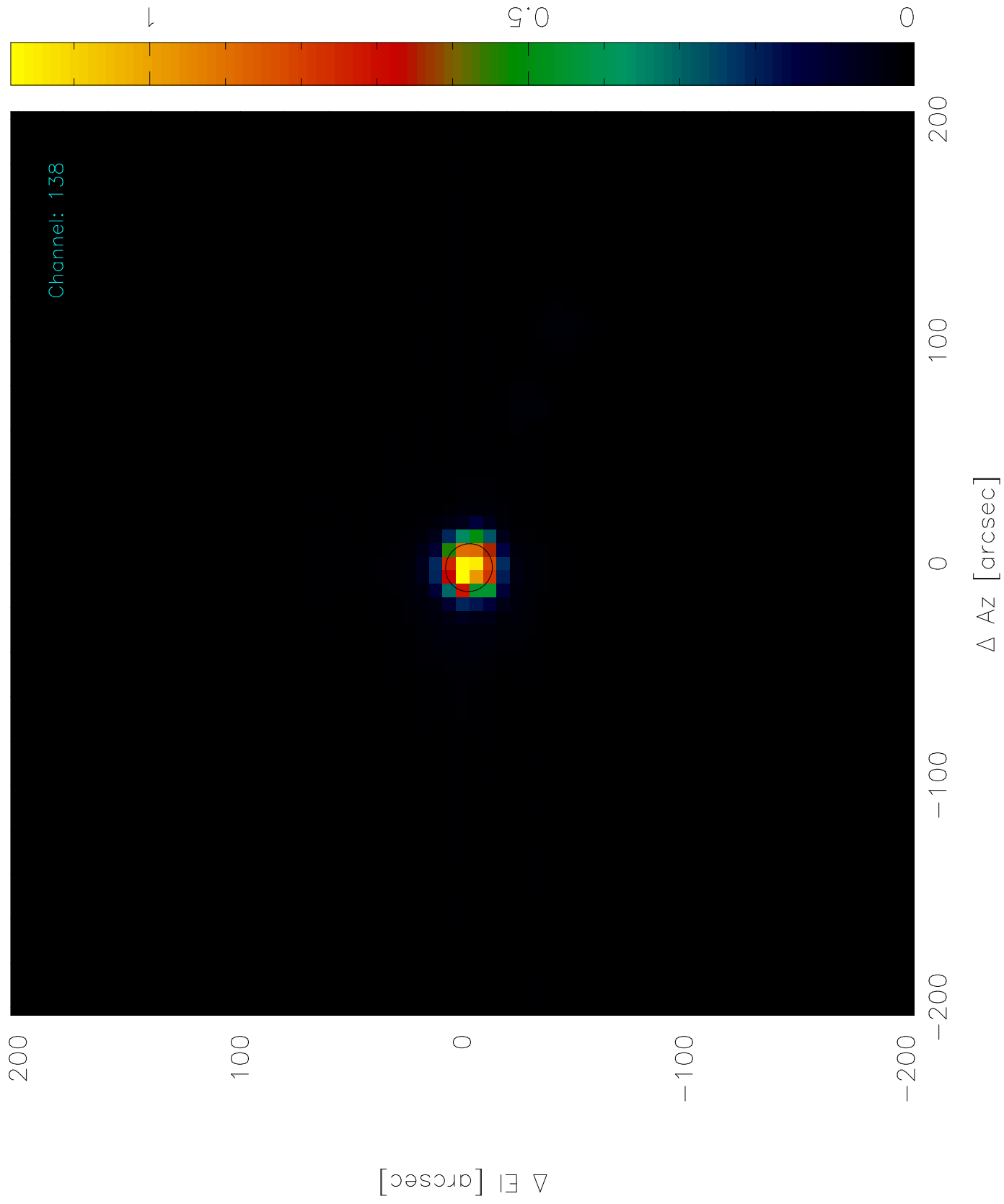
Scan: 11431 (1) -- Mars *-- 2012-03-21T05:59:25



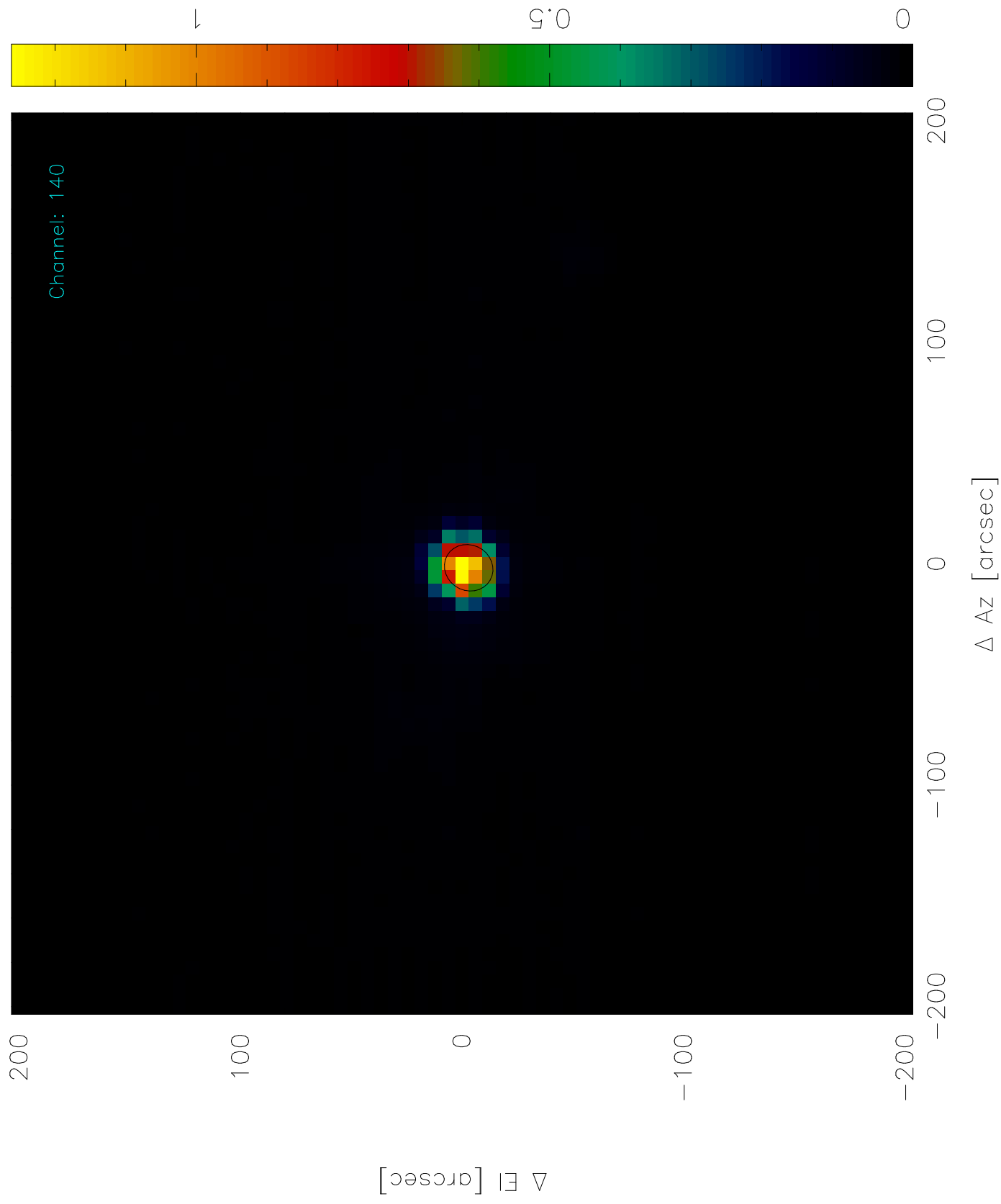
Scan: 11431 (1) -- Mars *-- 2012-03-21T05:59:25



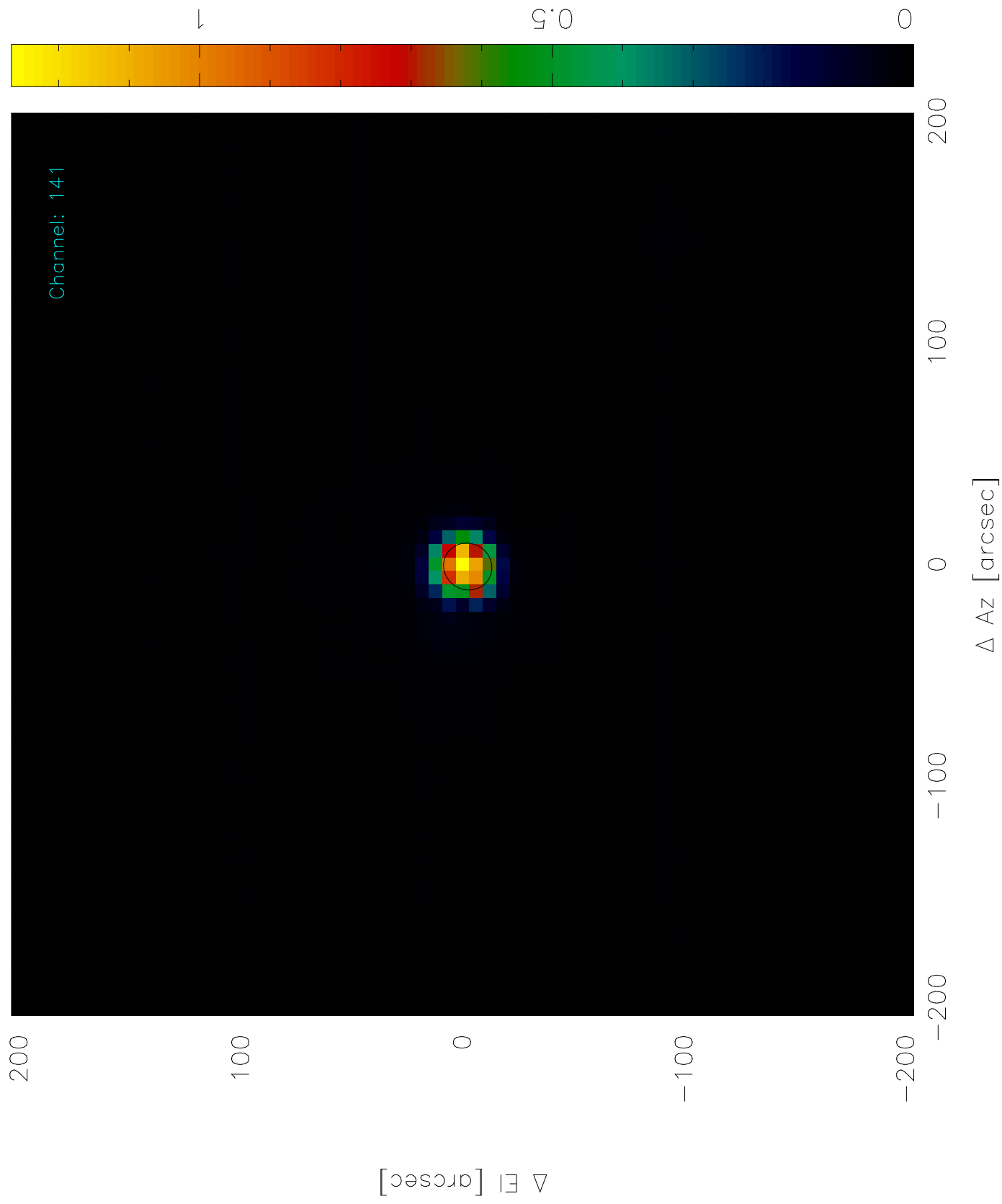
Scan: 11431 (1) --* Mars *-- 2012-03-21T05:59:25



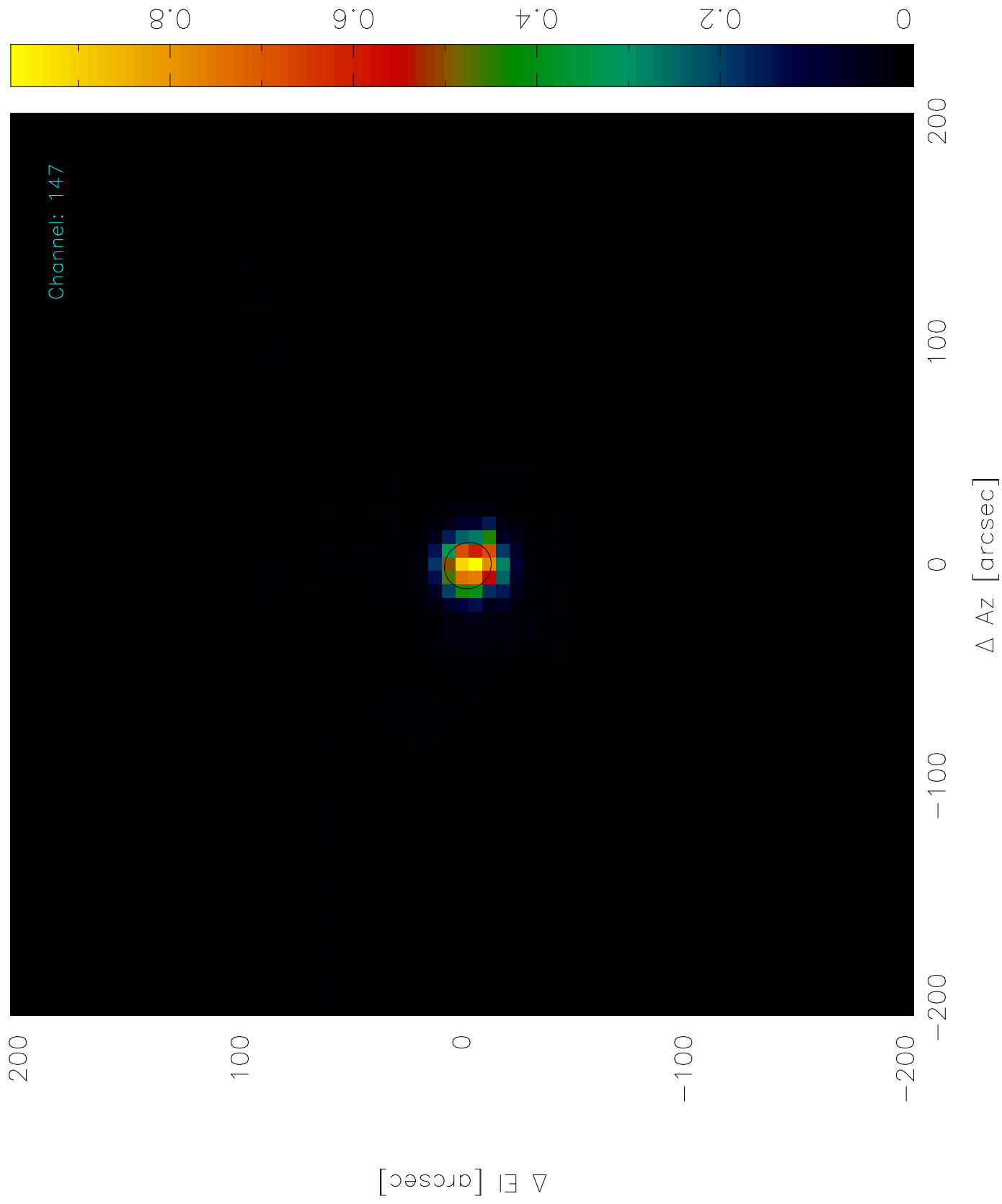
Scan: 11431 (1) -- Mars *-- 2012-03-21T05:59:25



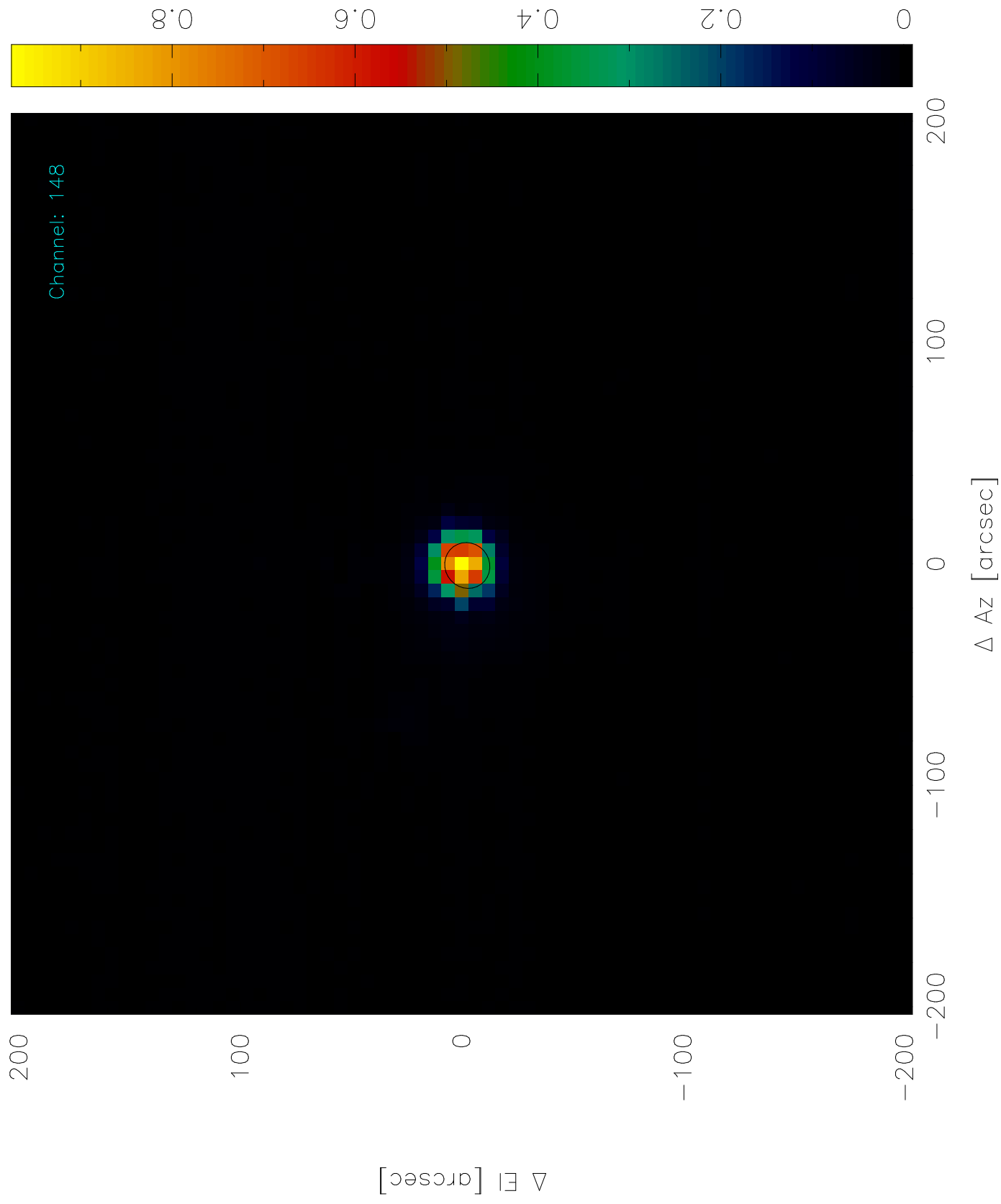
Scan: 11431 (1) -- Mars *-- 2012-03-21T05:59:25



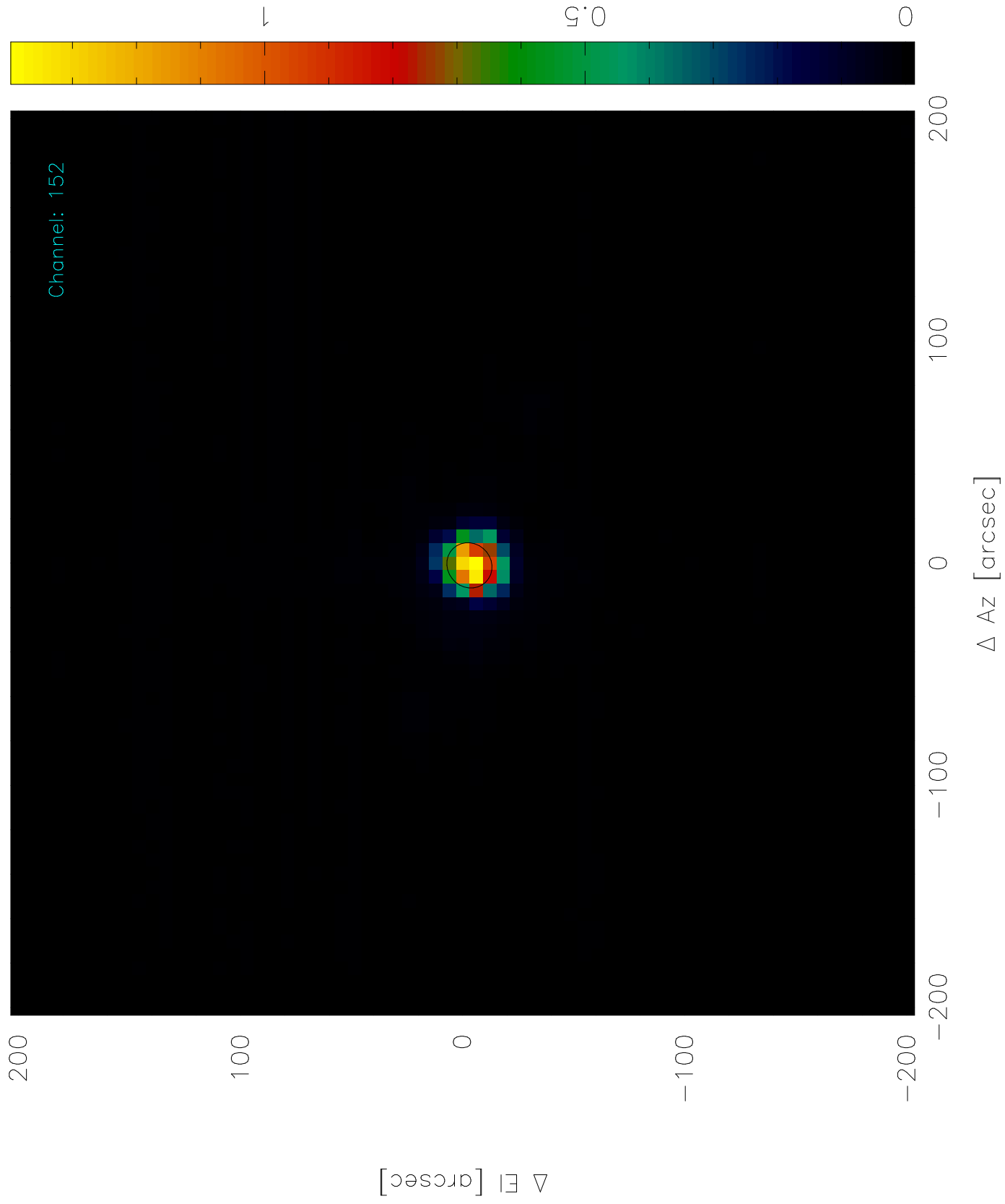
Scan: 11431 (1) -- Mars *-- 2012-03-21T05:59:25



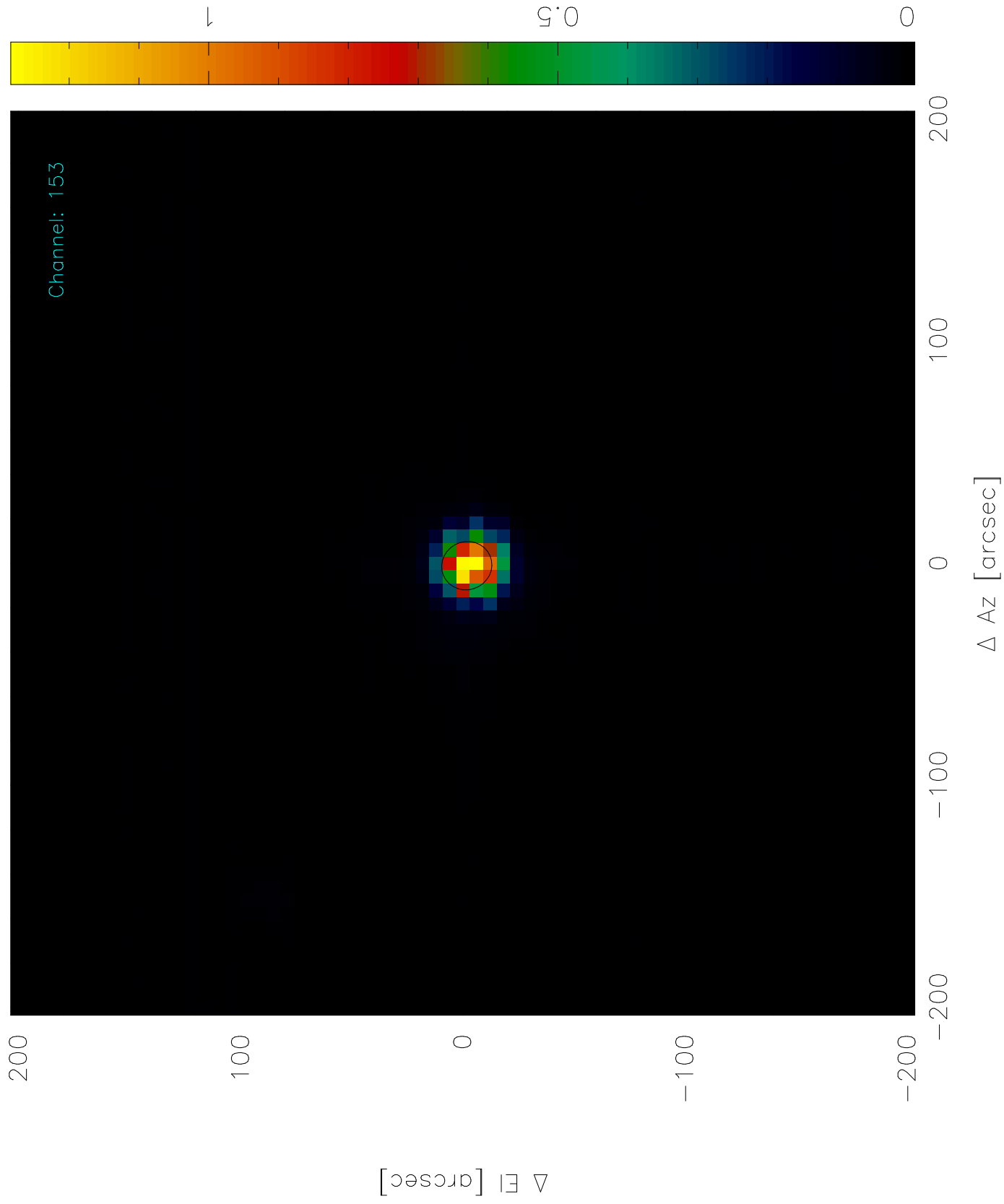
Scan: 11431 (1) -- Mars *-- 2012-03-21T05:59:25



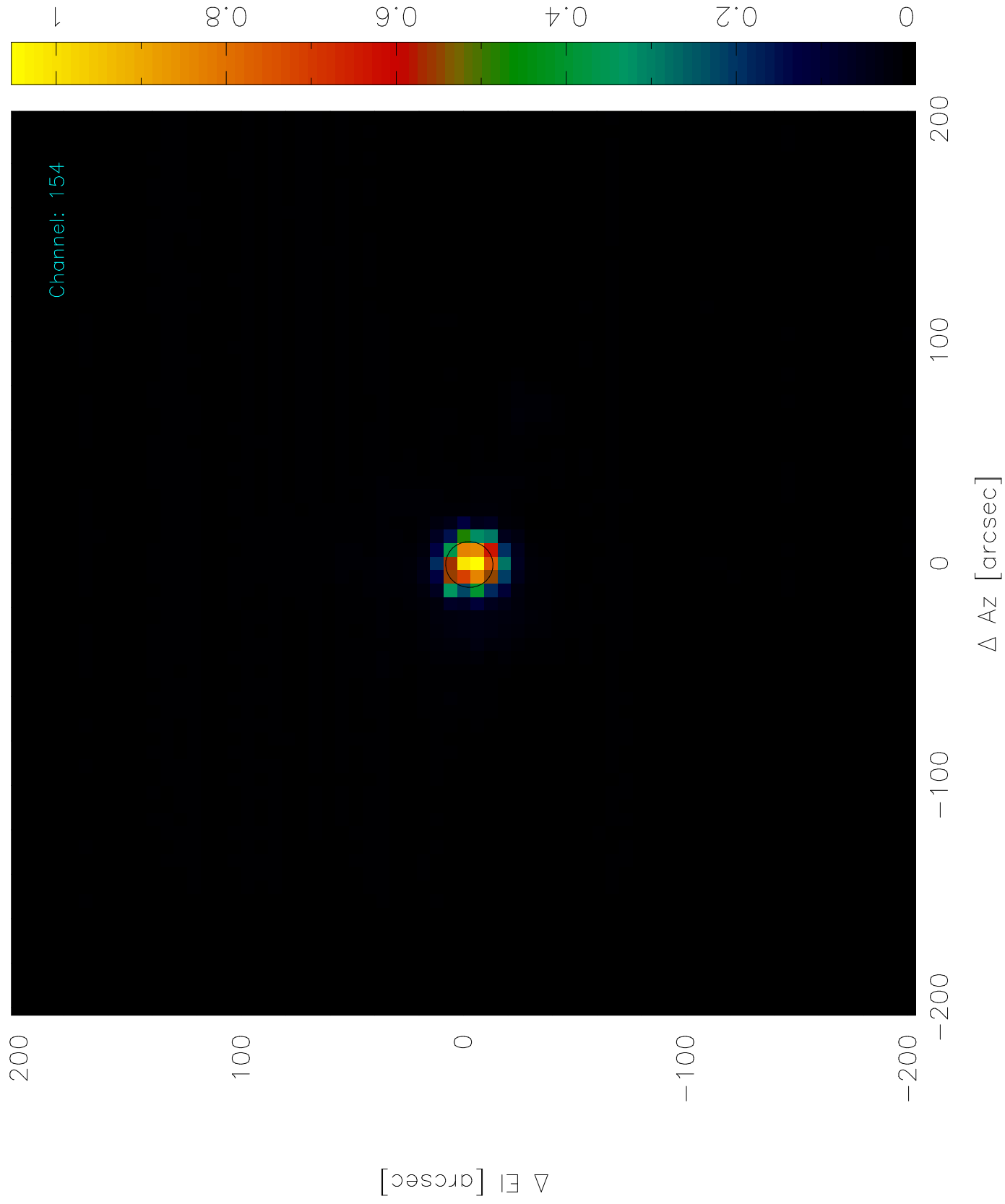
Scan: 11431 (1) -- Mars *-- 2012-03-21T05:59:25



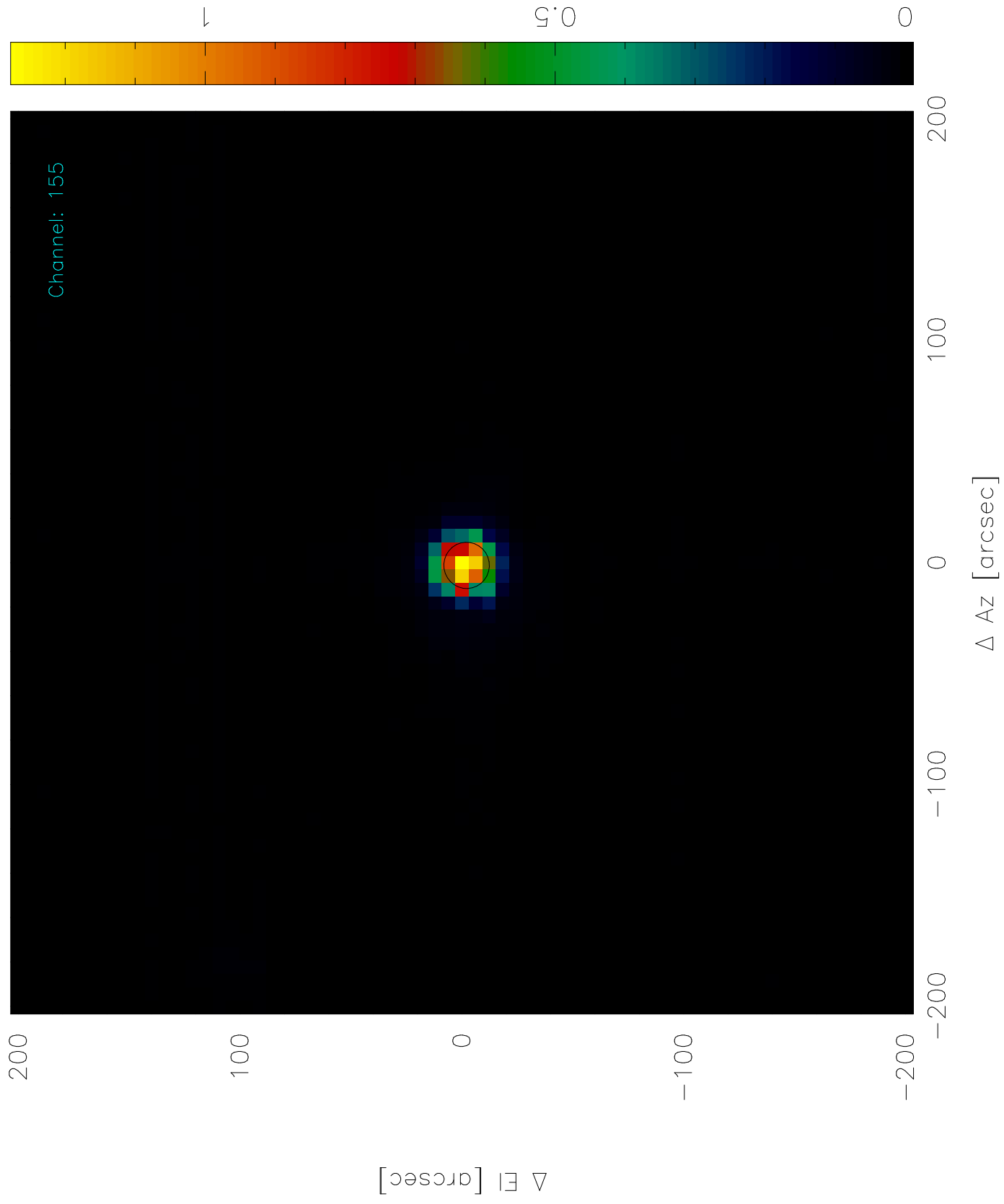
Scan: 11431 (1) -- Mars *-- 2012-03-21T05:59:25



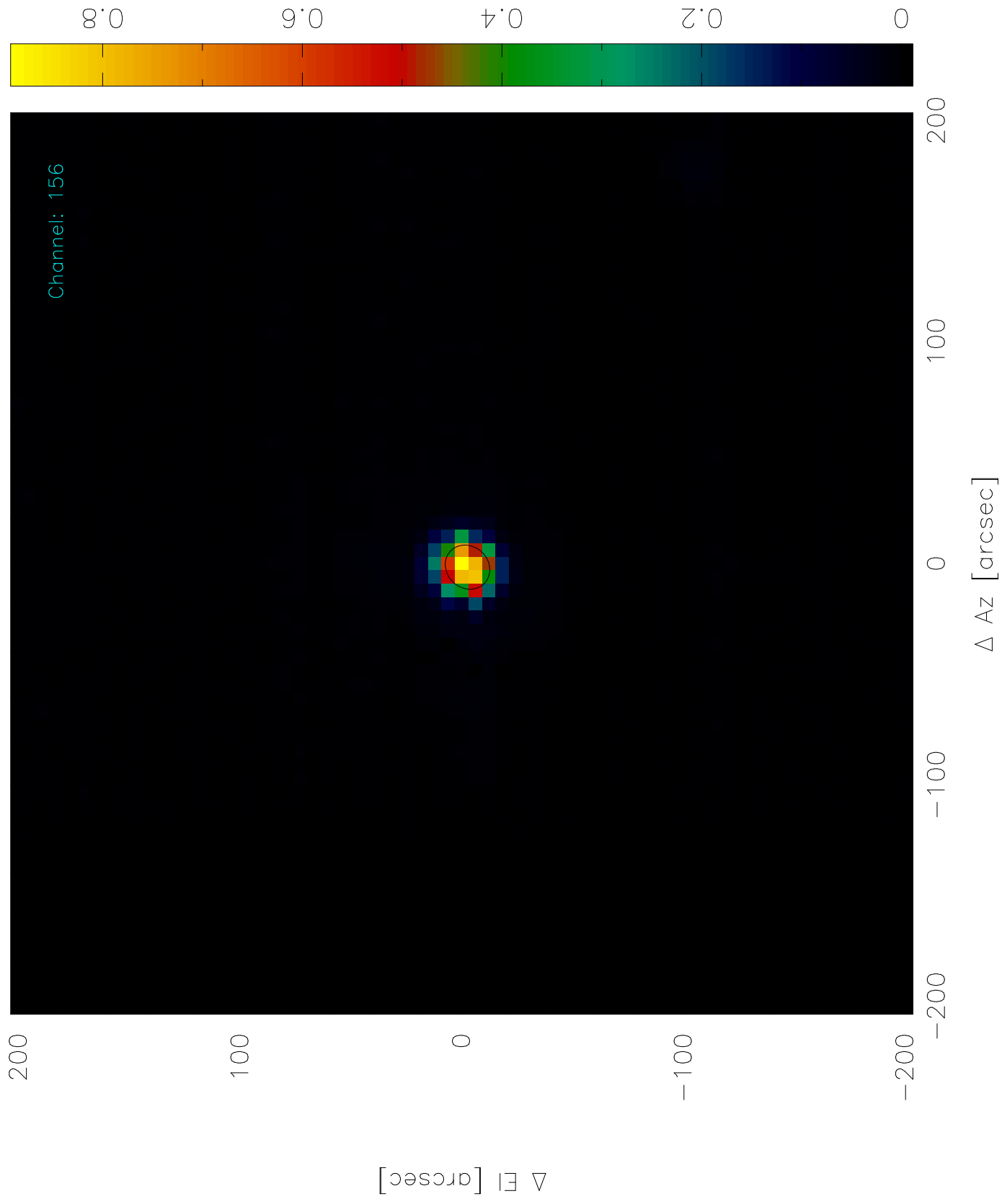
Scan: 11431 (1) -- Mars *-- 2012-03-21T05:59:25



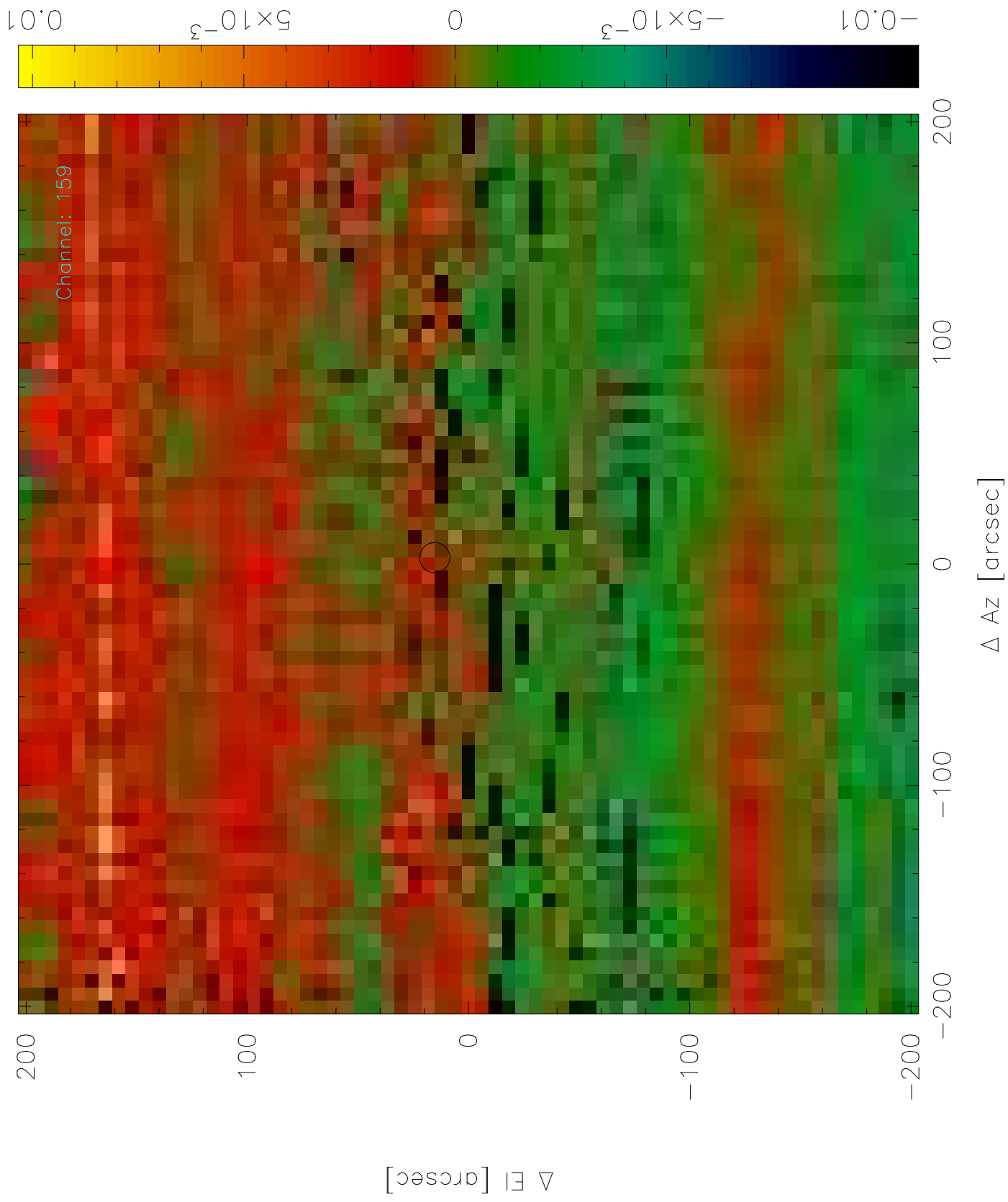
Scan: 11431 (1) -- Mars *-- 2012-03-21T05:59:25



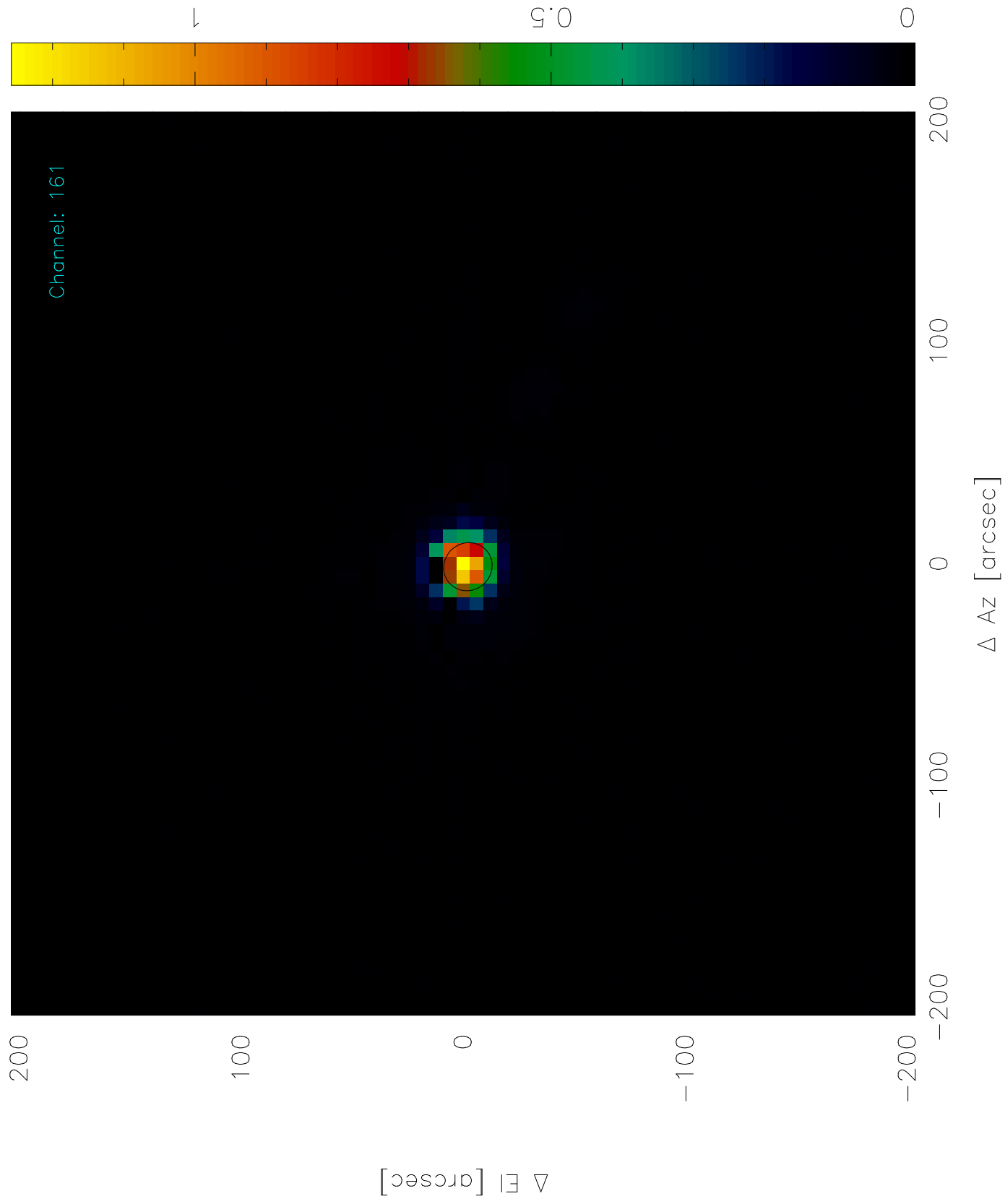
Scan: 11431 (1) -- Mars *-- 2012-03-21T05:59:25



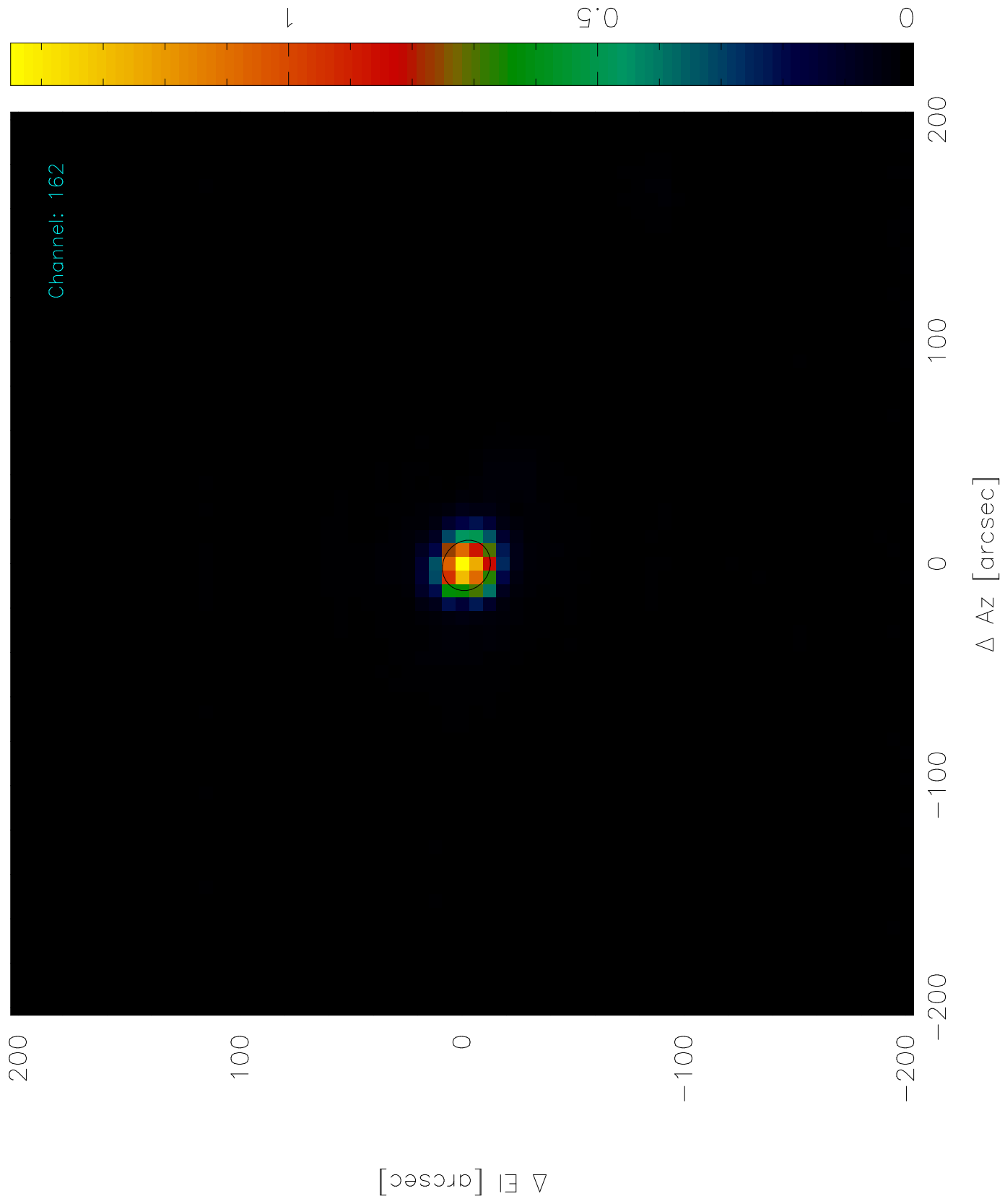
Scan: 11431 (1) --* Mars *-- 2012-03-21T05:59:25



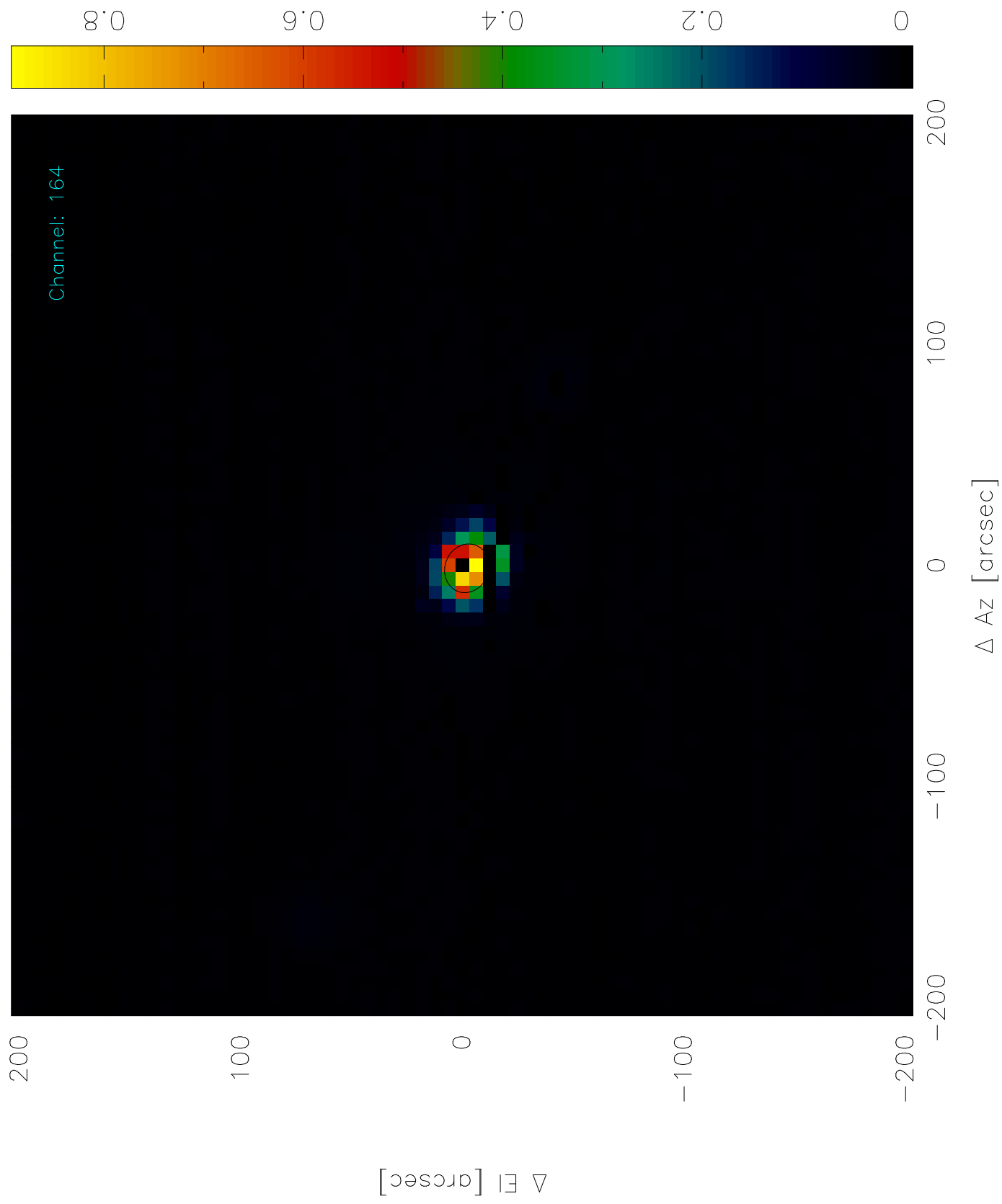
Scan: 11431 (1) -- Mars *-- 2012-03-21T05:59:25



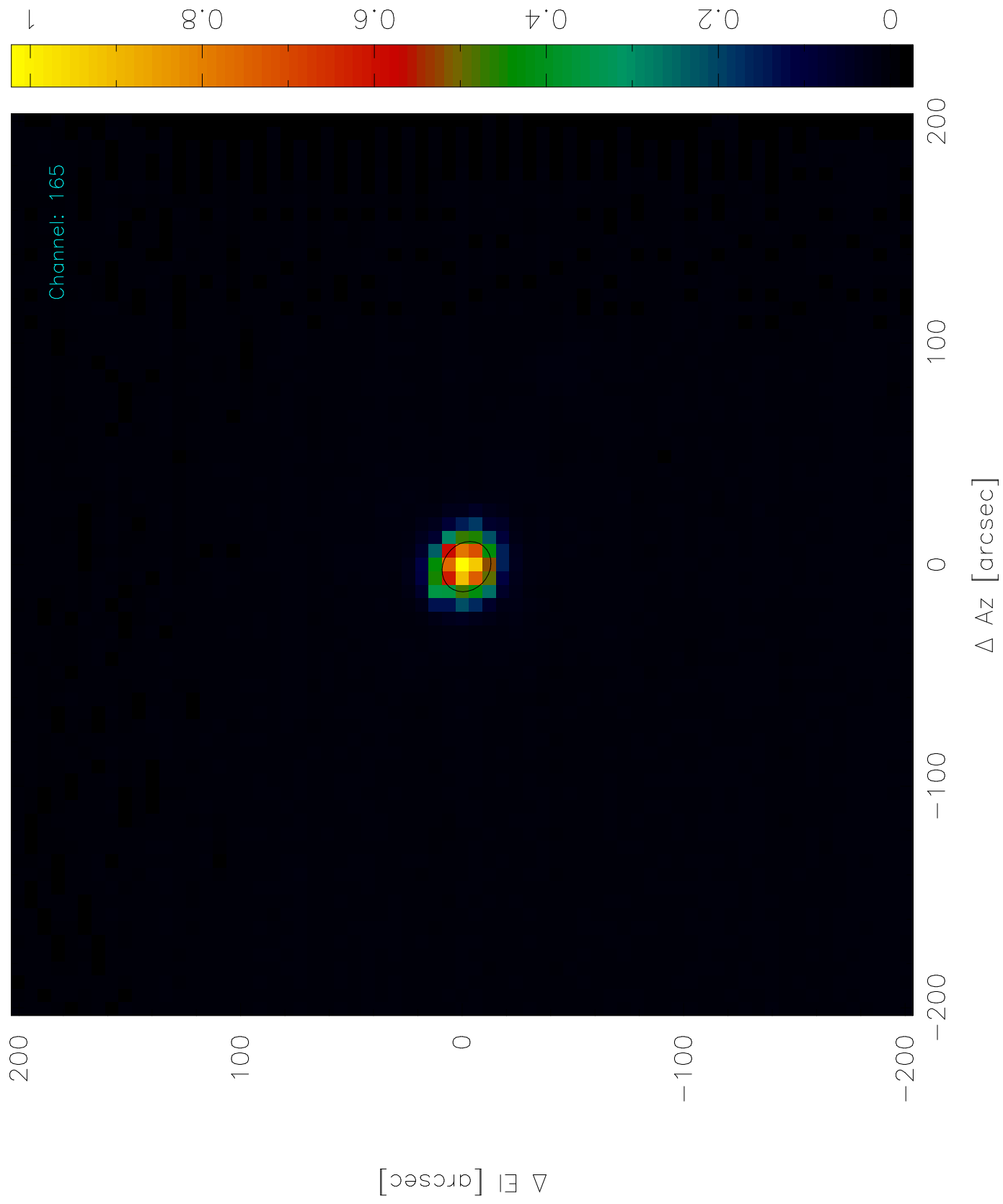
Scan: 11431 (1) -- Mars *-- 2012-03-21T05:59:25



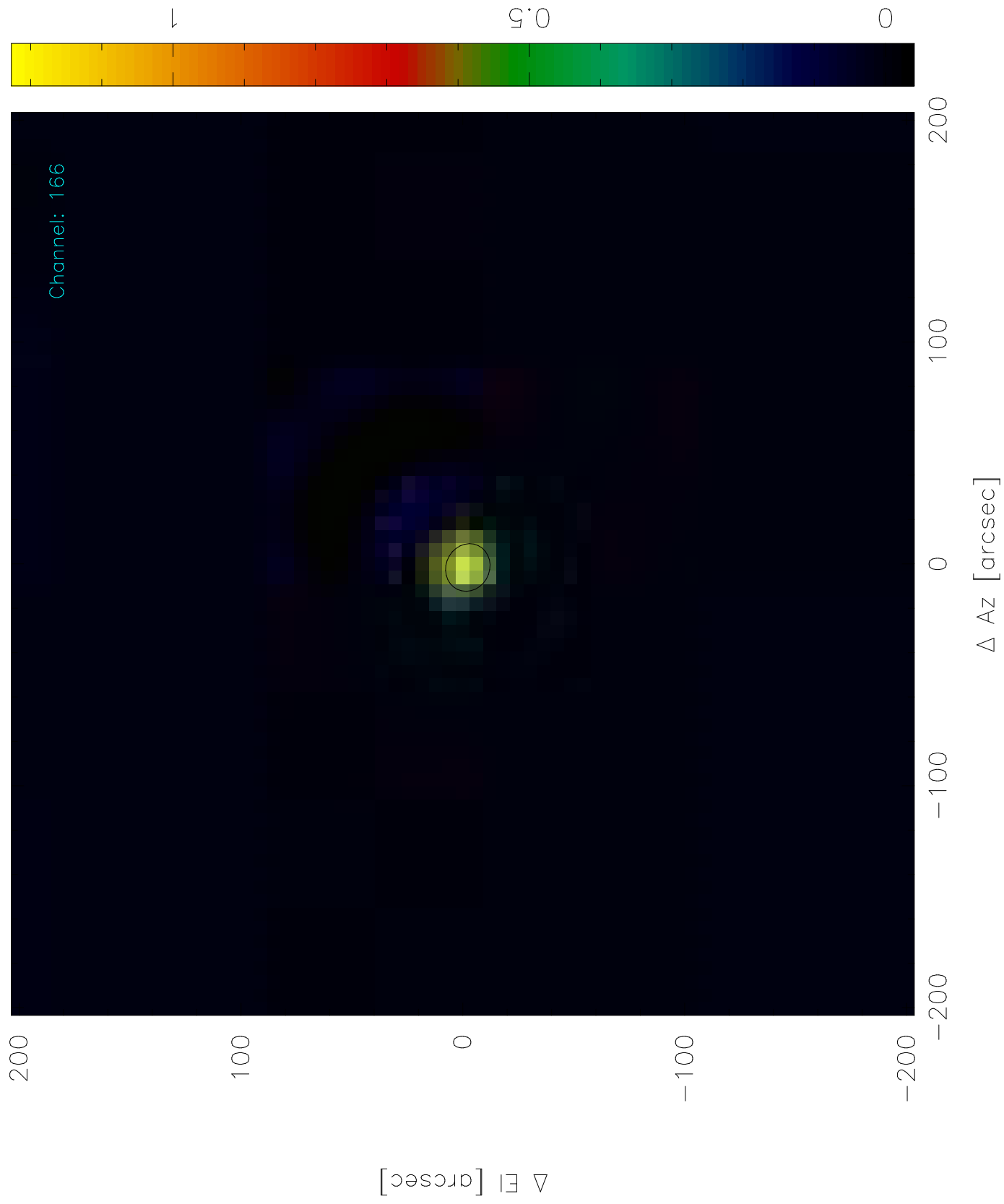
Scan: 11431 (1) -- Mars *-- 2012-03-21T05:59:25



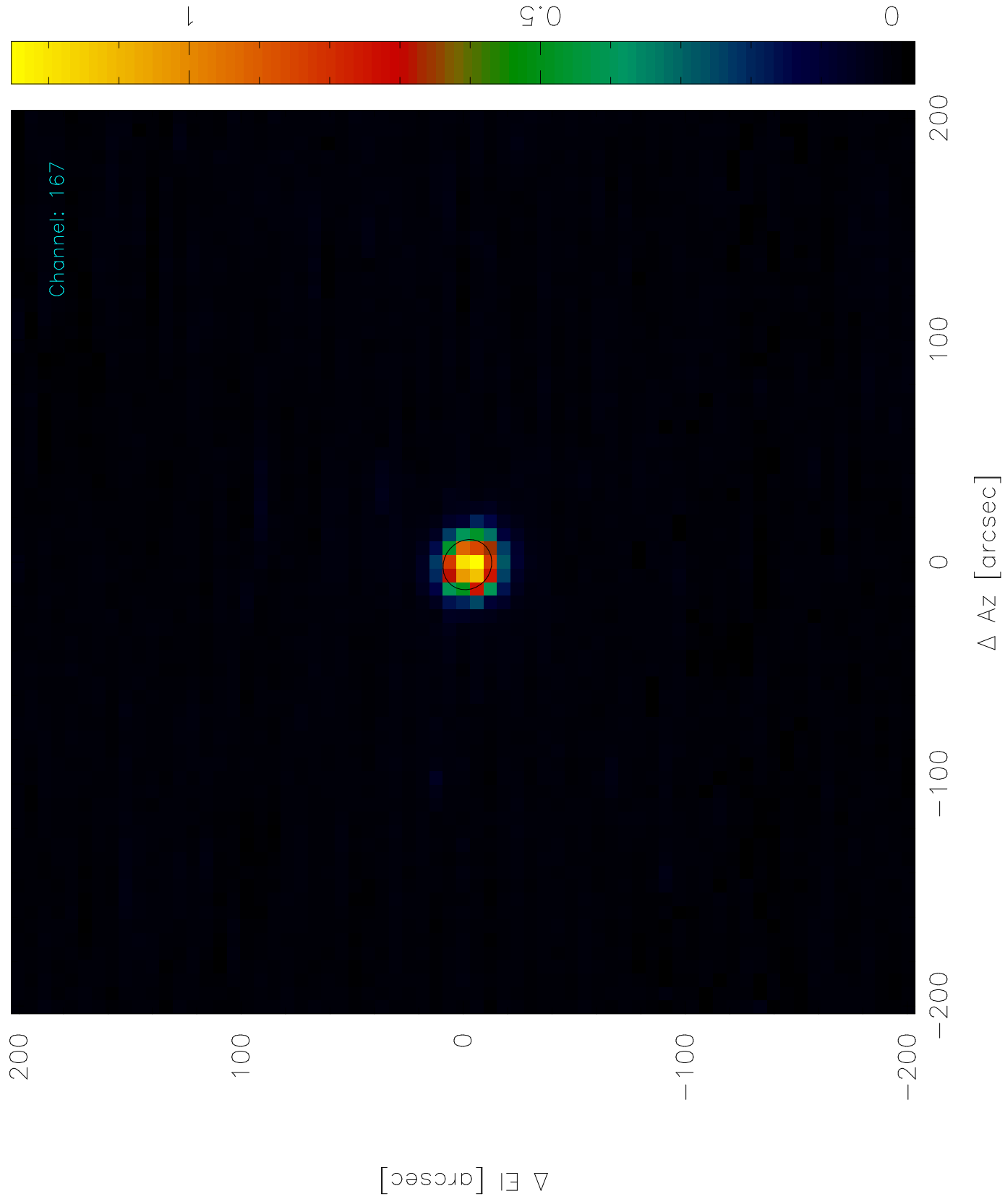
Scan: 11431 (1) -- Mars *-- 2012-03-21T05:59:25



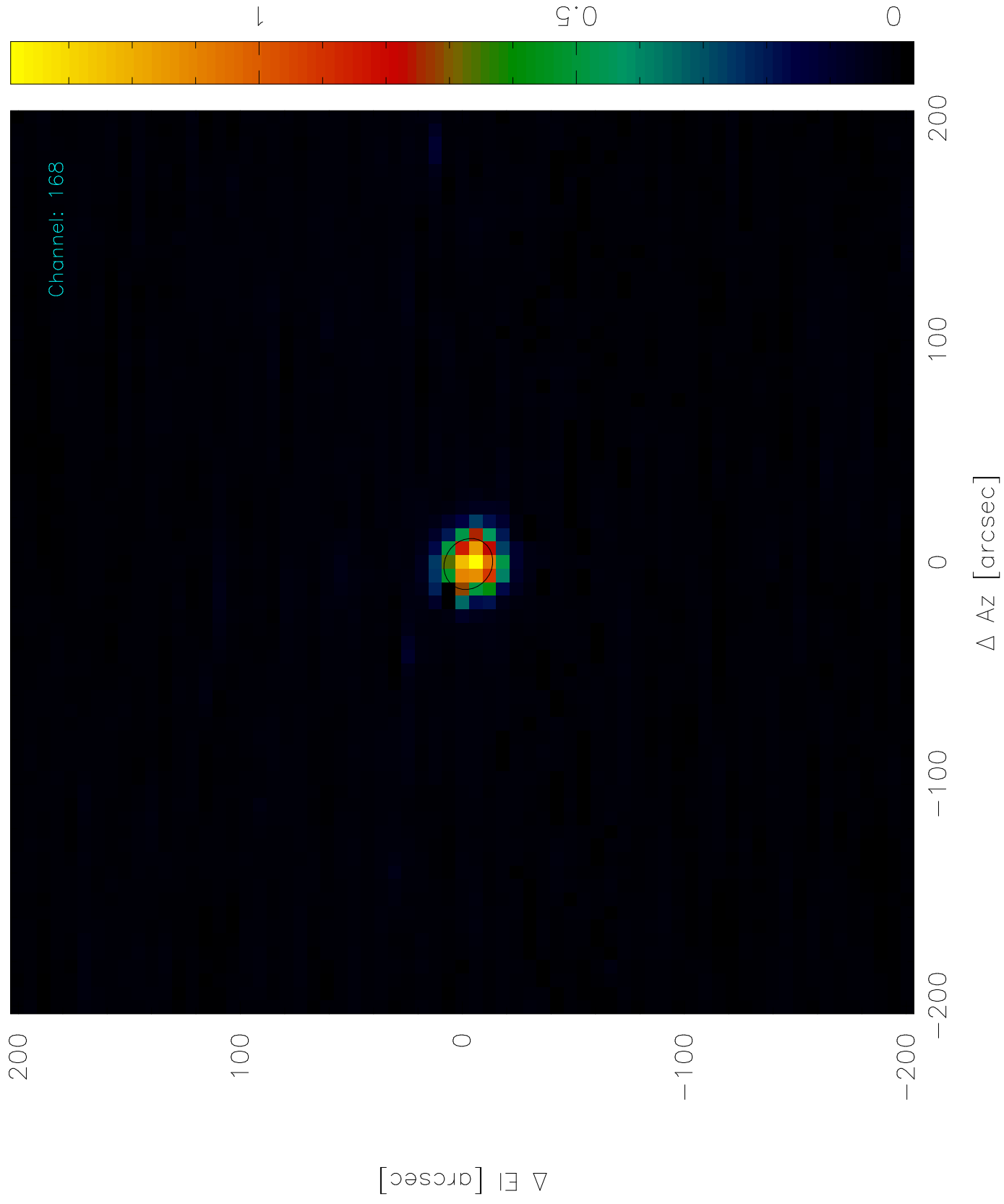
Scan: 11431 (1) -- Mars *-- 2012-03-21T05:59:25




Scan: 11431 (1) -- Mars * - 2012-03-21T05:59:25



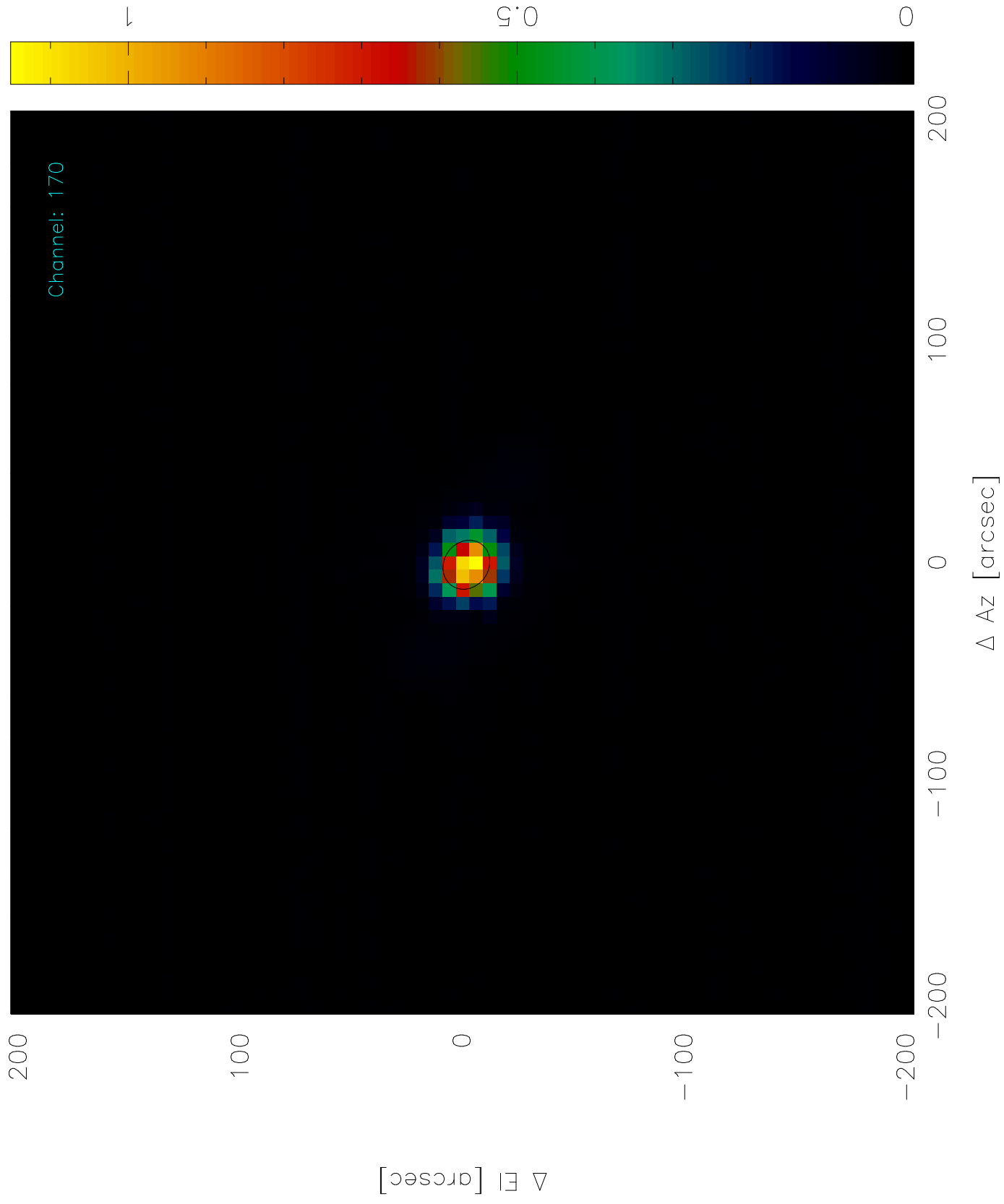
Scan: 11431 (1) -- Mars * - 2012-03-21T05:59:25




Scan: 11431 (1) -- Mars *-- 2012-03-21T05:59:25



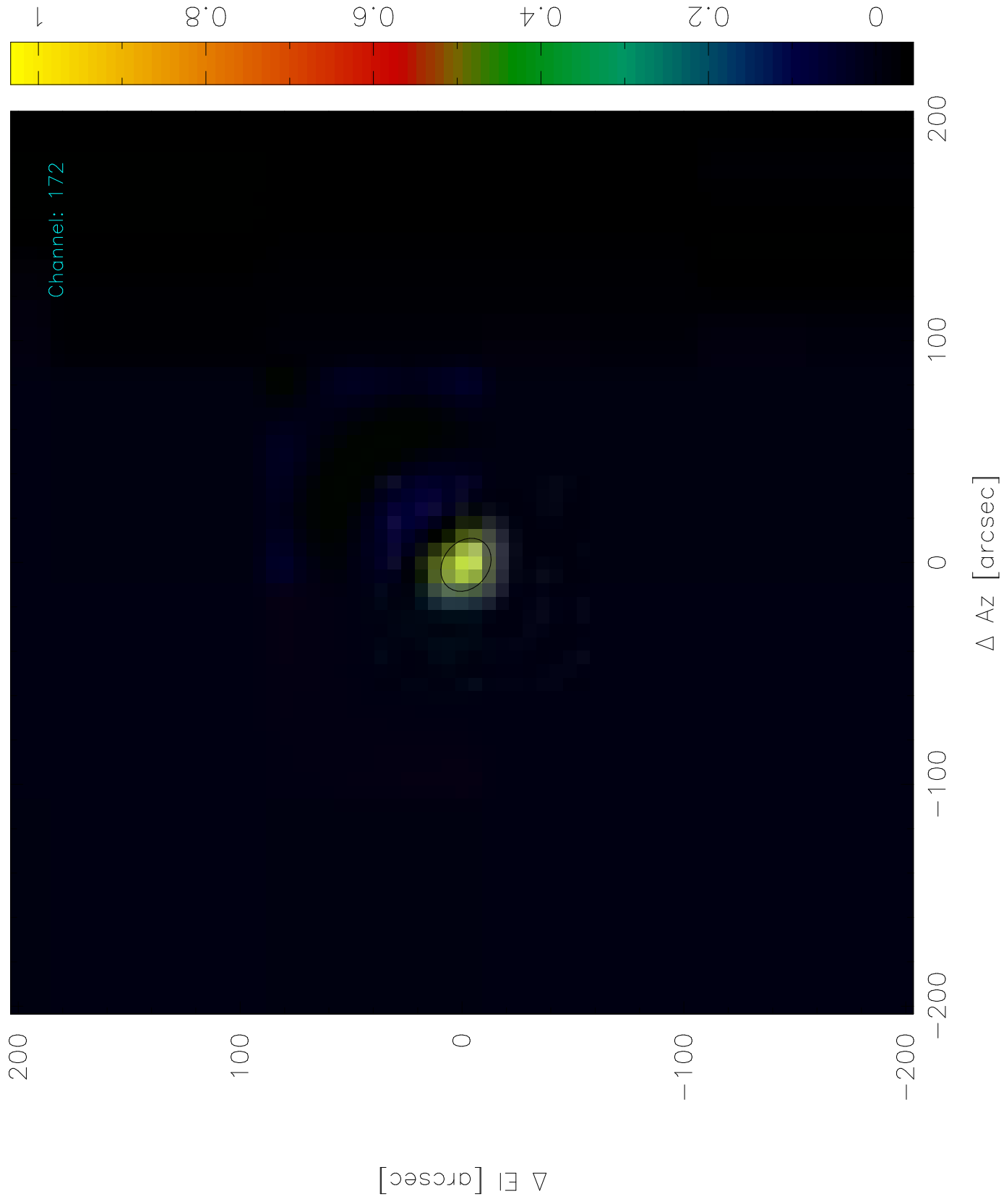
Scan: 11431 (1) -- Mars *-- 2012-03-21T05:59:25



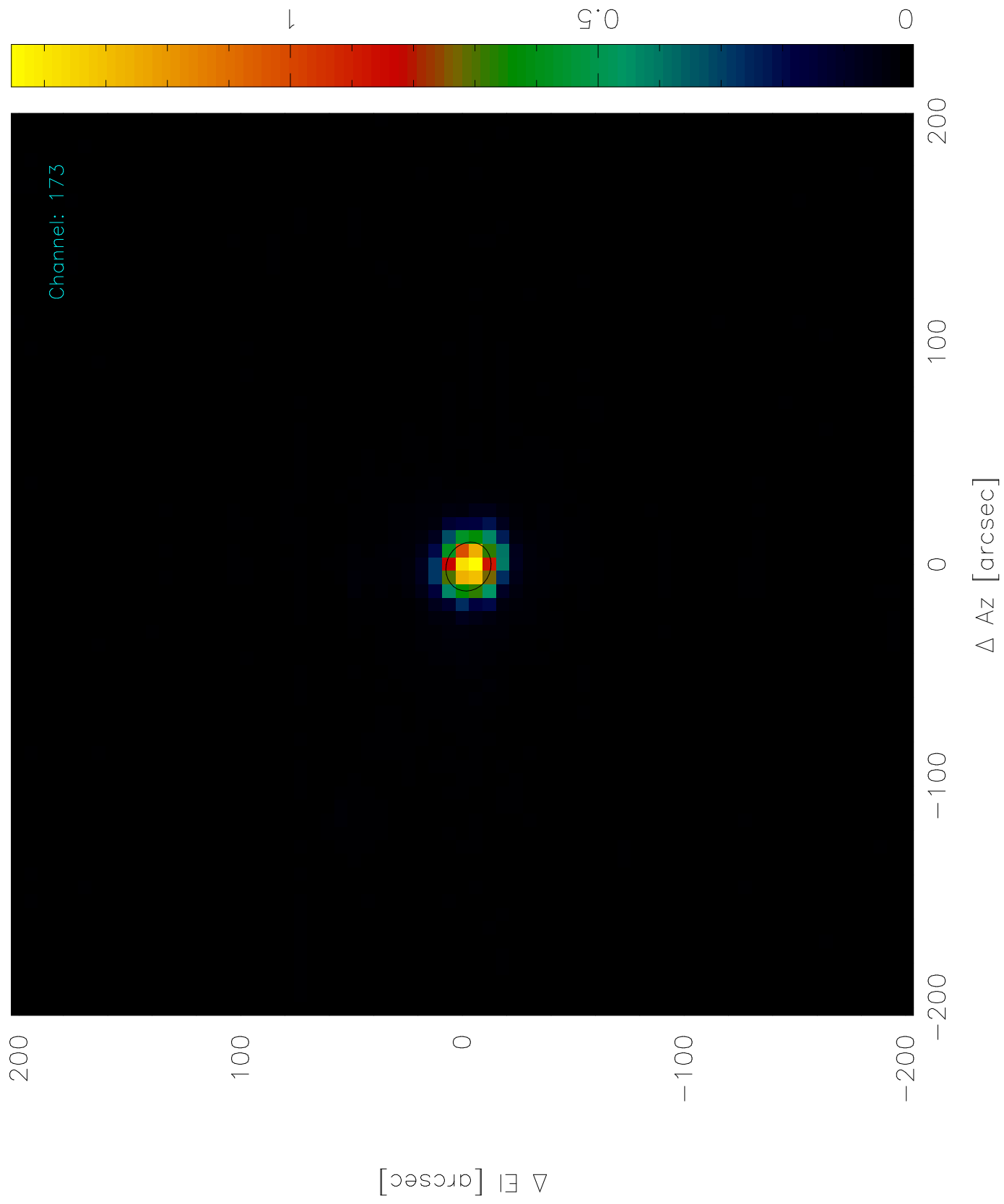
Scan: 11431 (1) -- Mars * - 2012-03-21T05:59:25



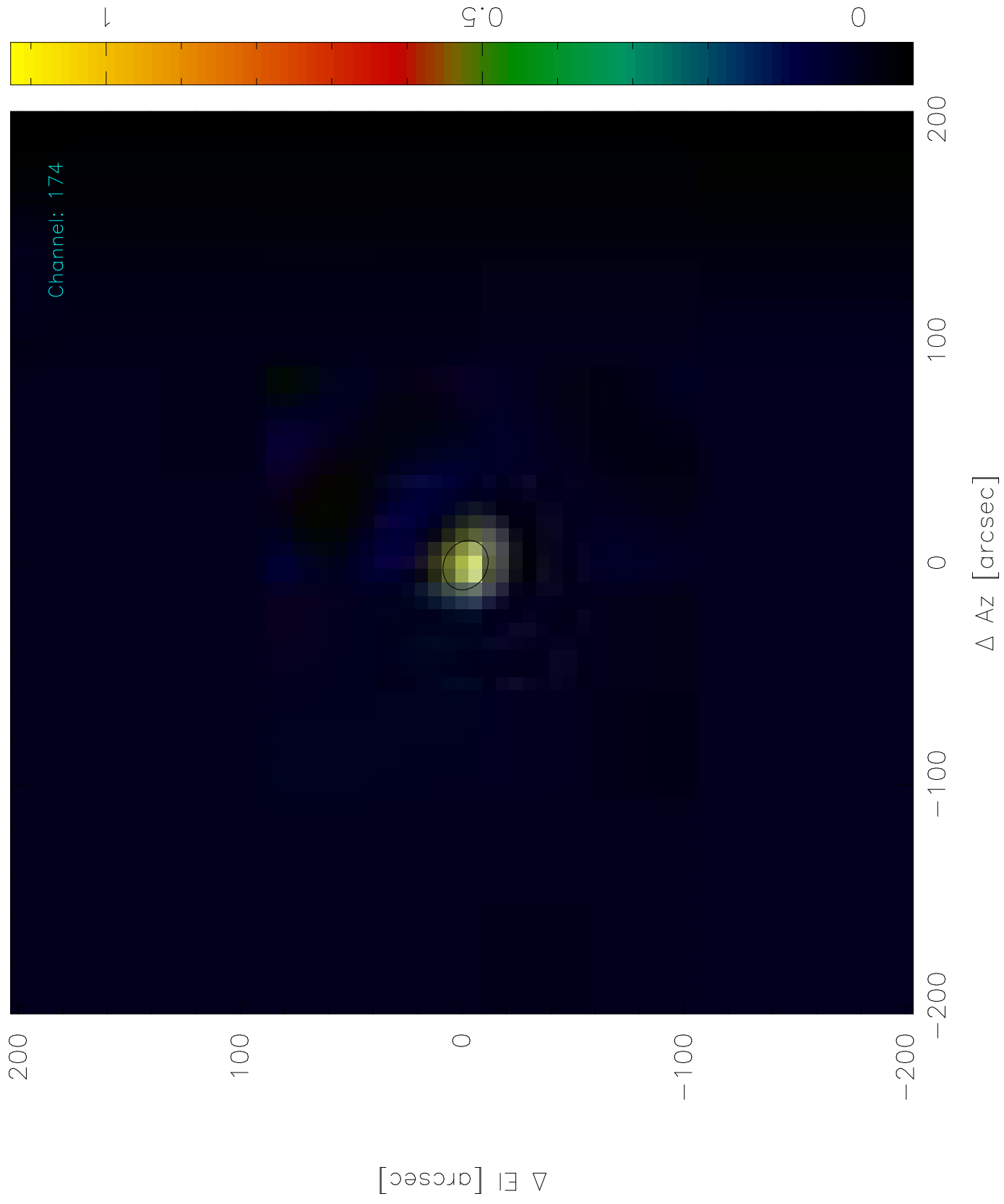
Scan: 11431 (1) -- Mars *-- 2012-03-21T05:59:25



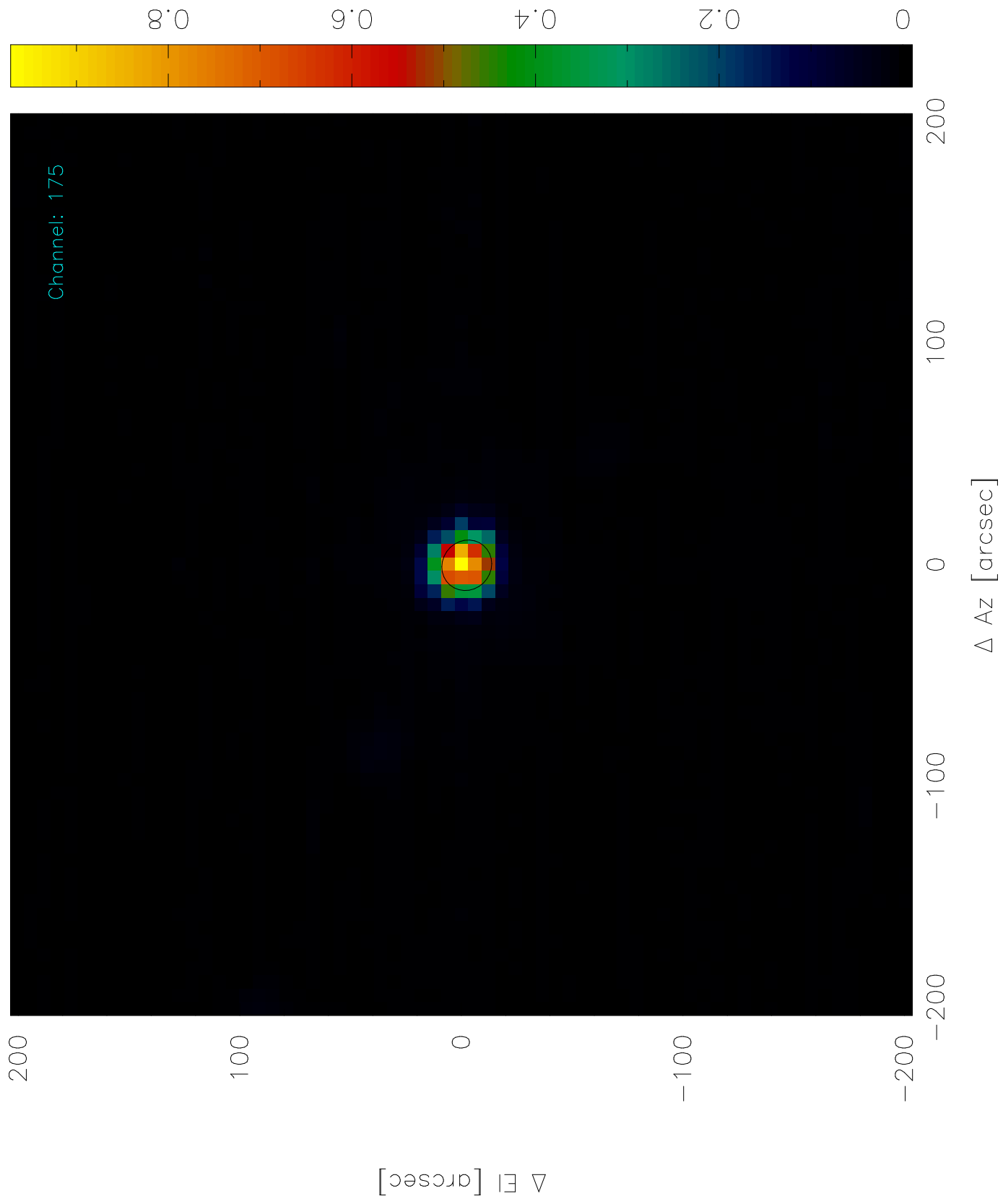
Scan: 11431 (1) -- Mars * - 2012-03-21T05:59:25



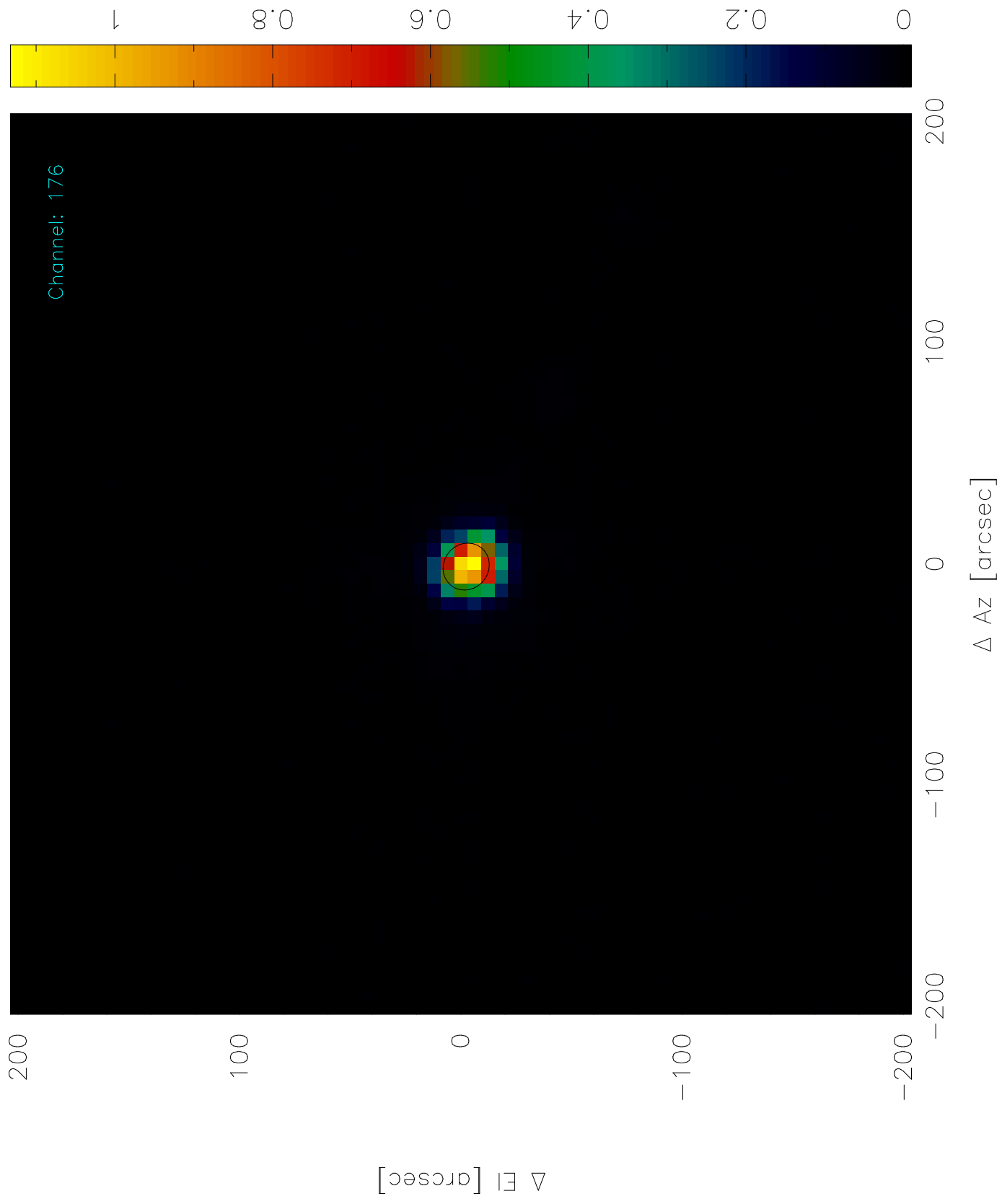
Scan: 11431 (1) -- Mars *-- 2012-03-21T05:59:25



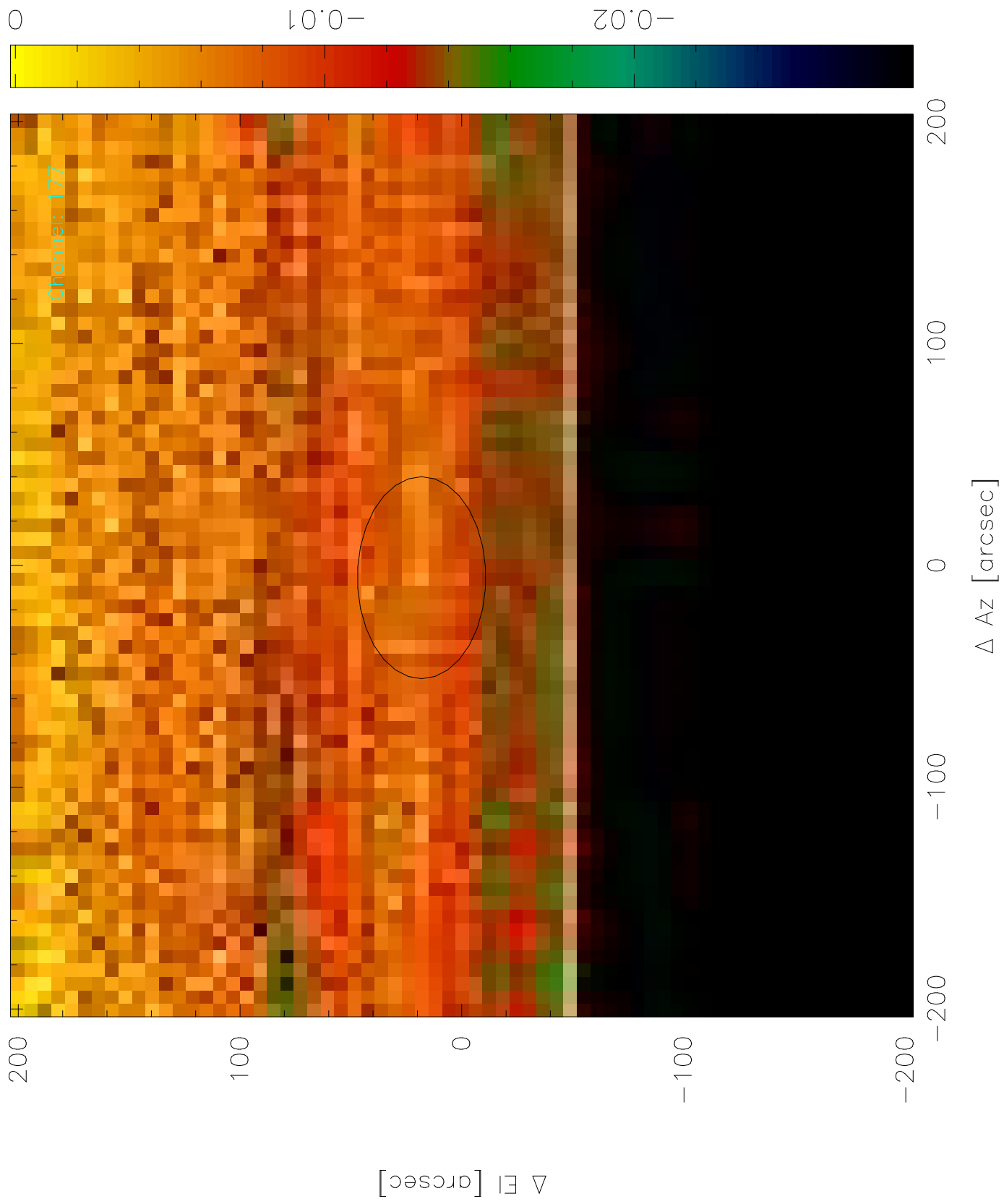
Scan: 11431 (1) -- Mars * - 2012-03-21T05:59:25



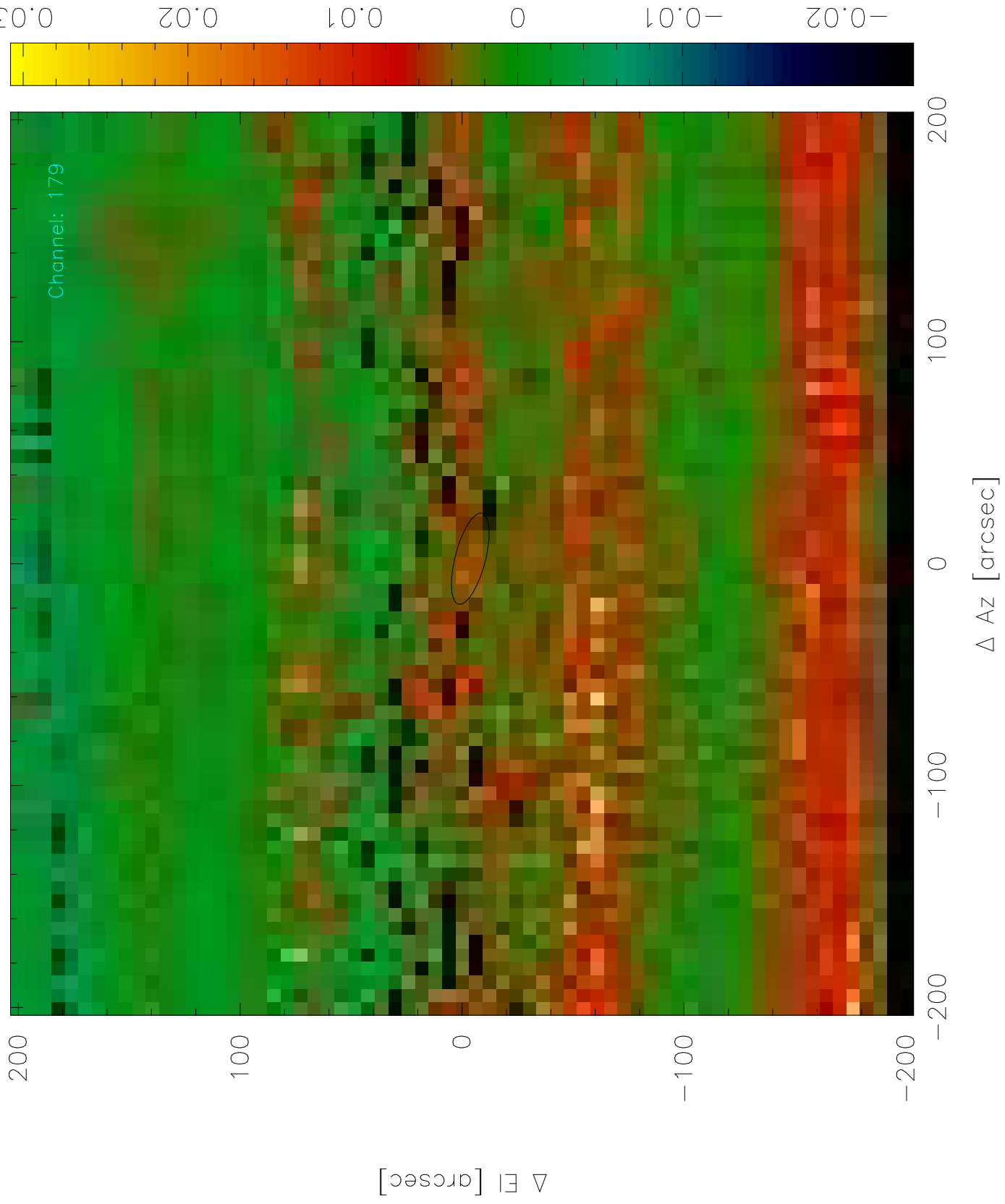
Scan: 11431 (1) -- Mars * - 2012-03-21T05:59:25




Scan: 11431 (1) -- Mars *-- 2012-03-21T05:59:25



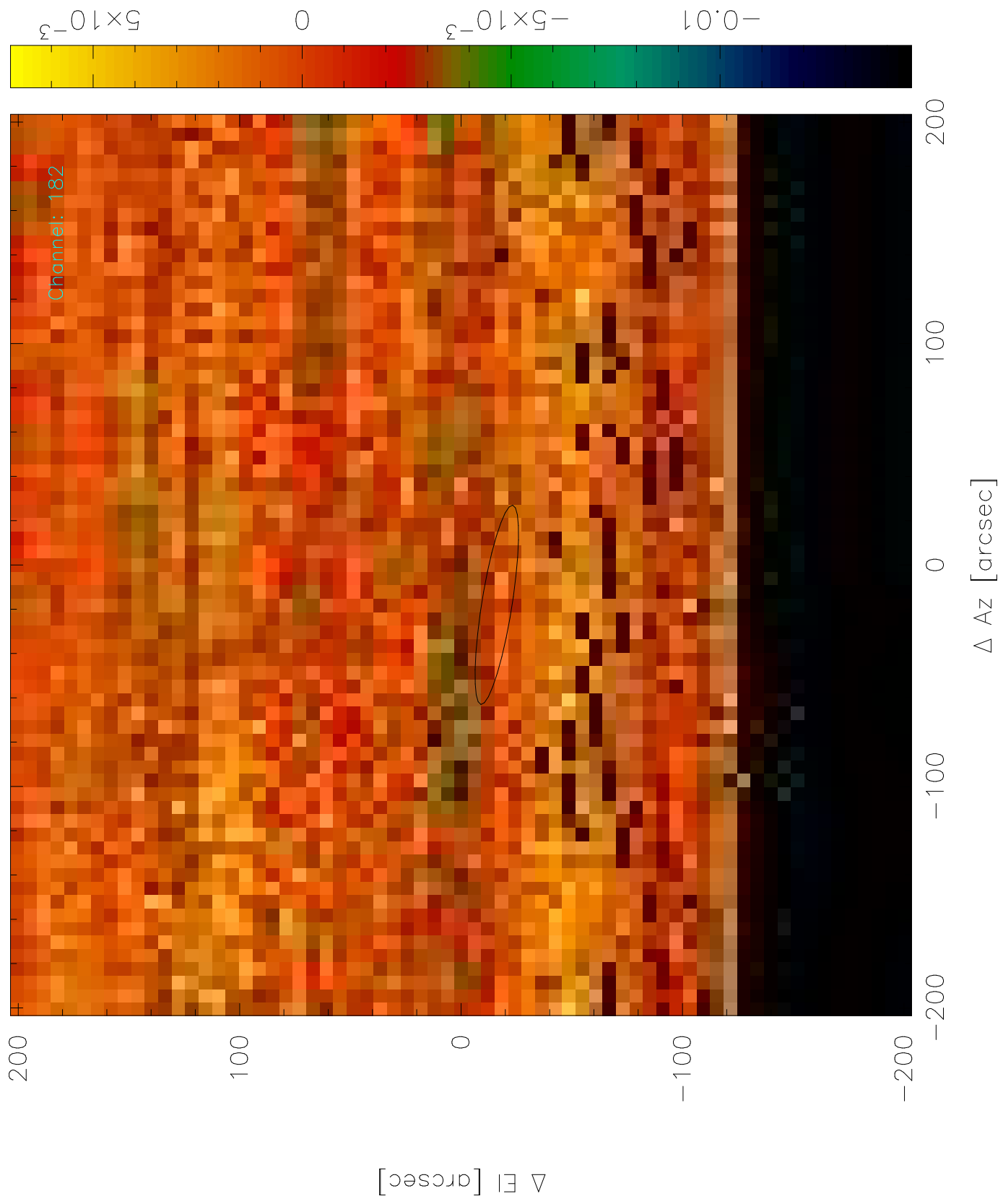
Scan: 11431 (1) -- Mars * - 2012-03-21T05:59:25



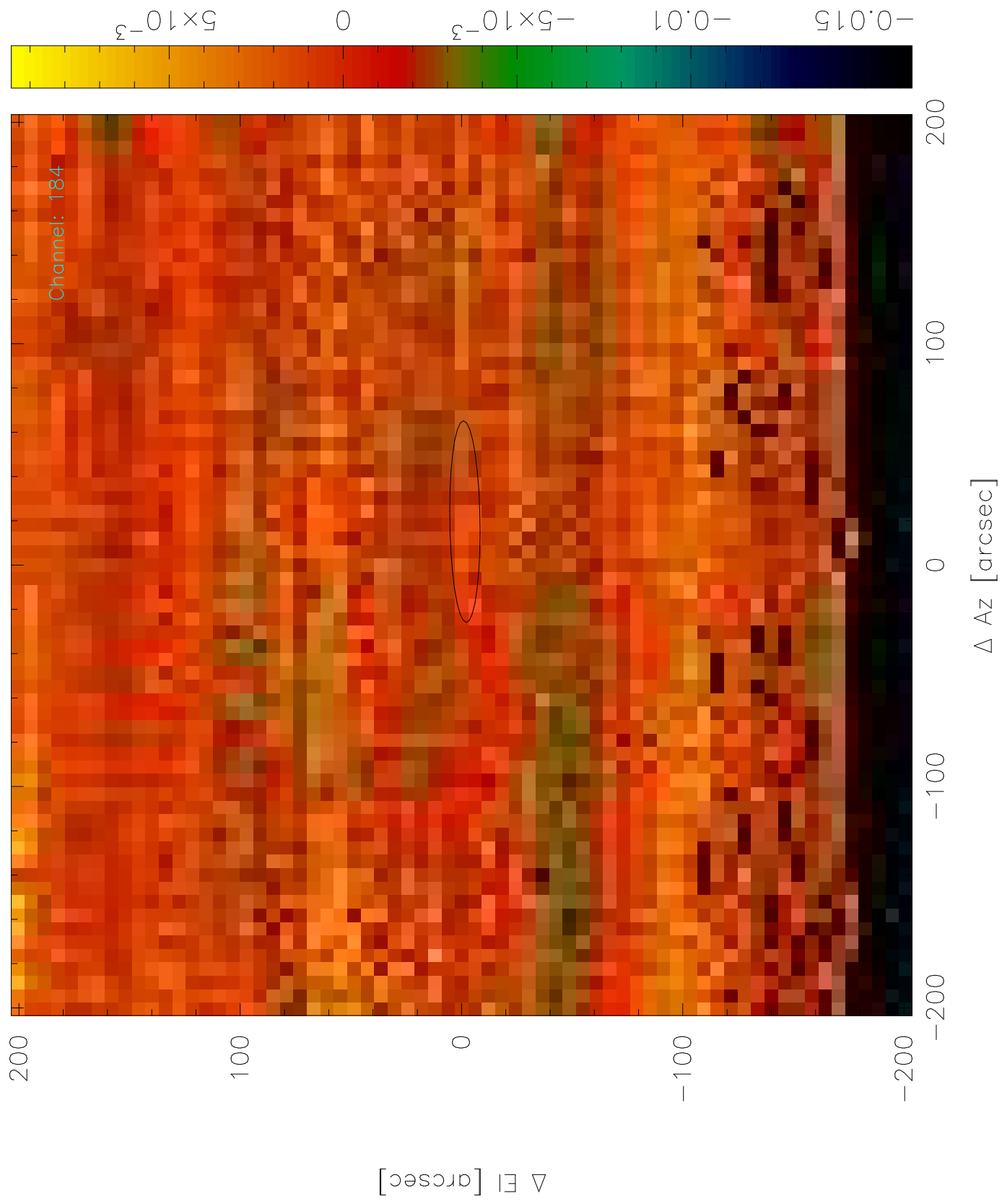
Scan: 11431 (1) -- Mars *-- 2012-03-21T05:59:25



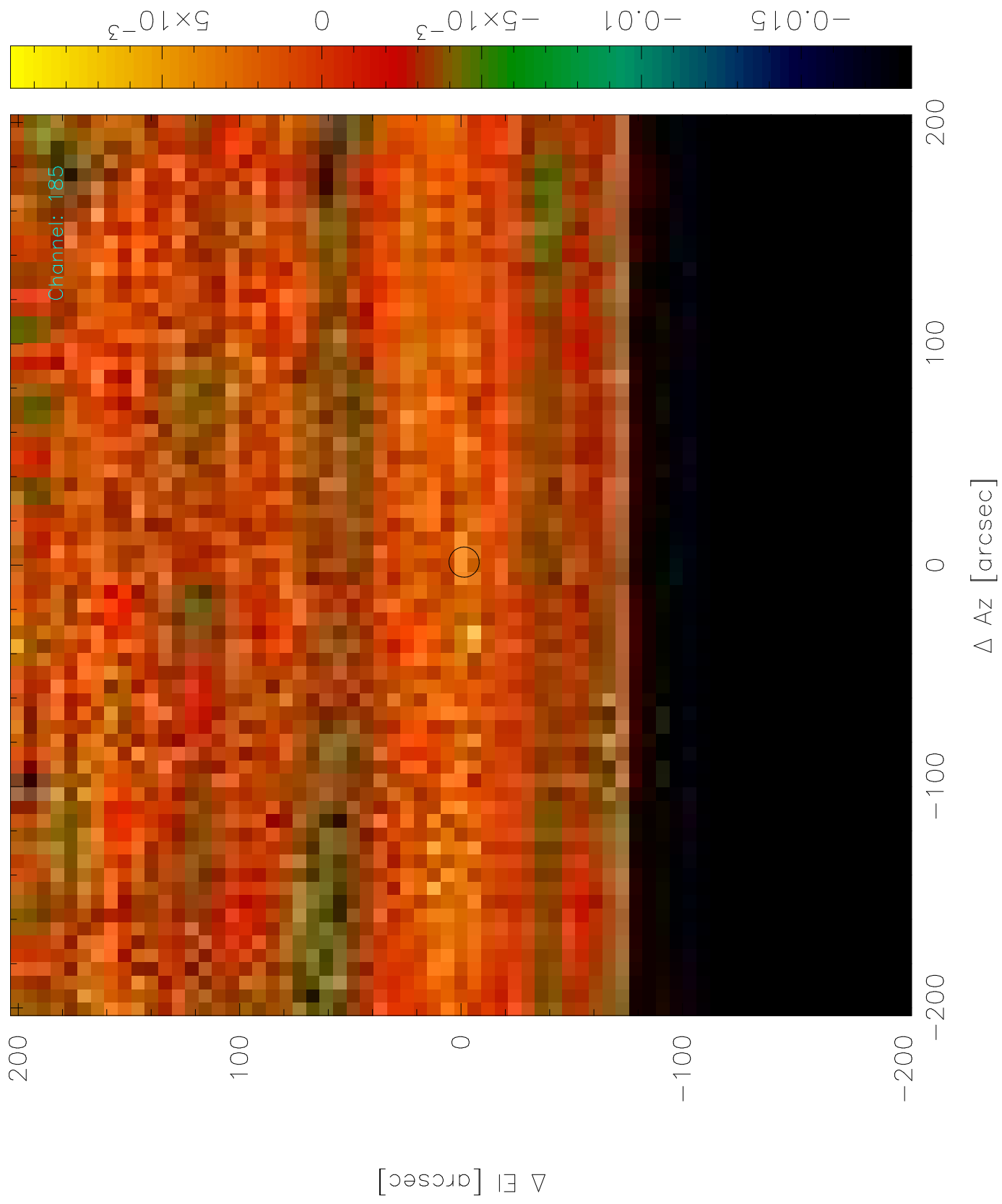
Scan: 11431 (1) -- Mars *-- 2012-03-21T05:59:25



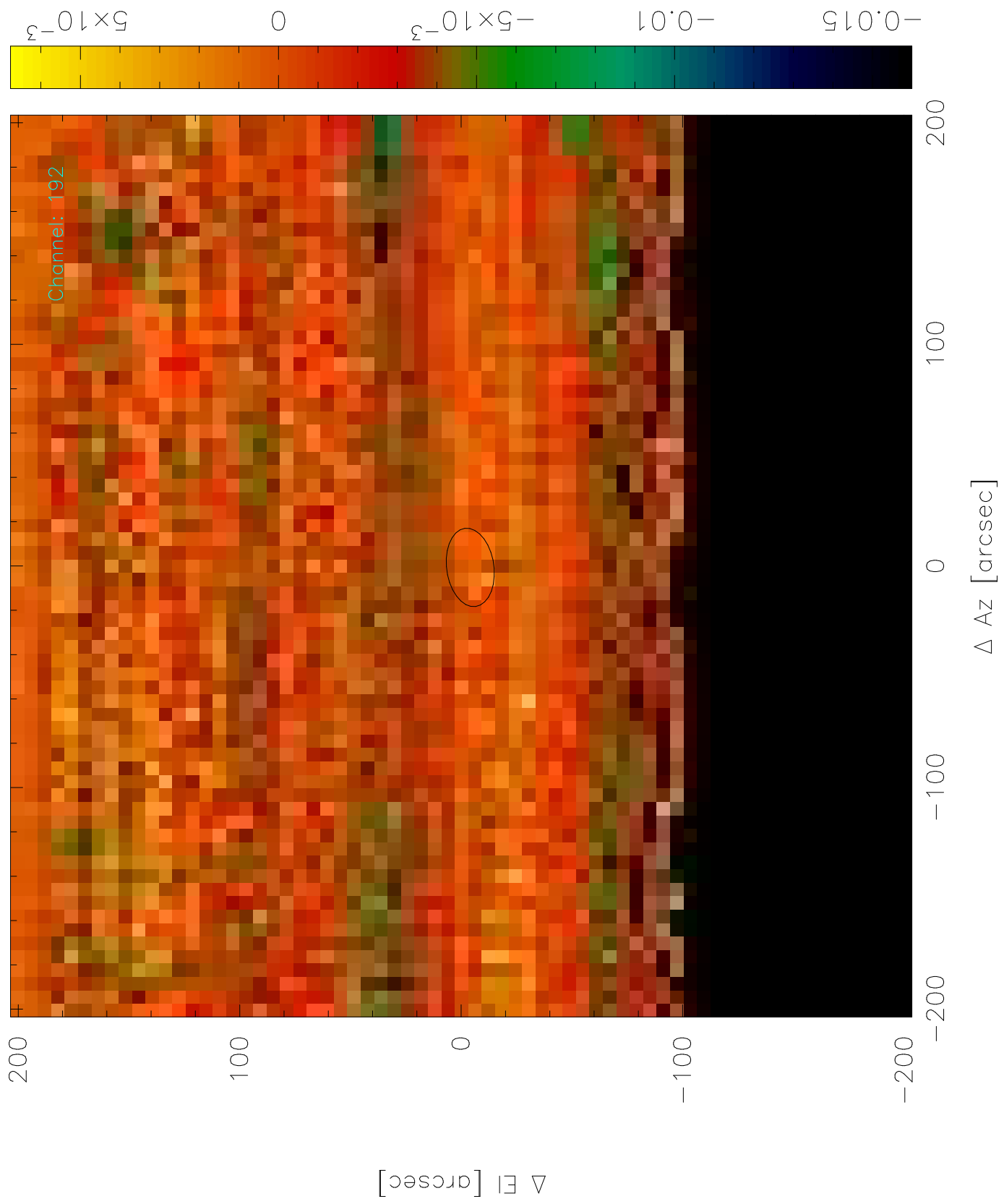
Scan: 11431 (1) -- Mars *-- 2012-03-21T05:59:25



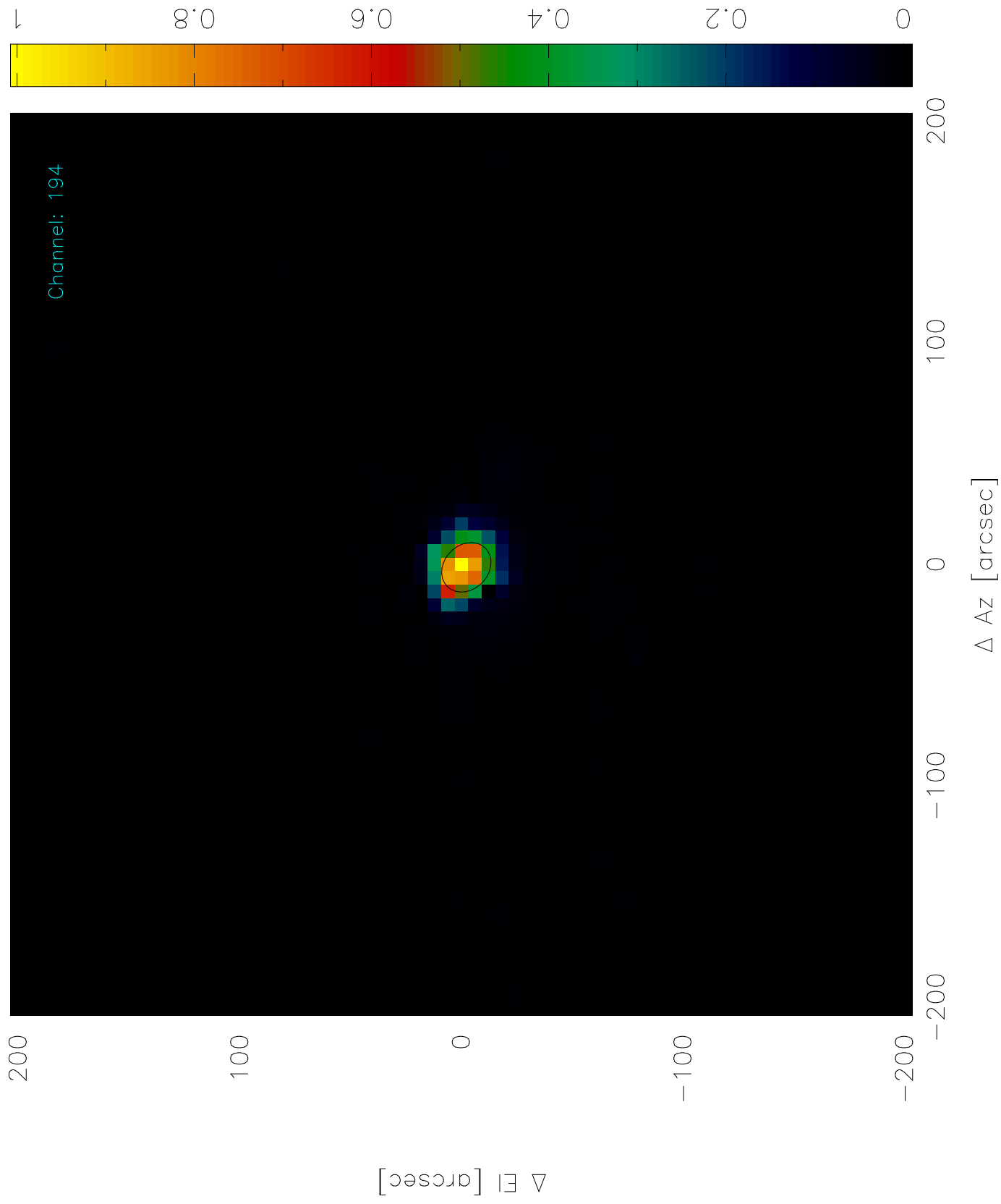
Scan: 11431 (1) -- Mars *-- 2012-03-21T05:59:25



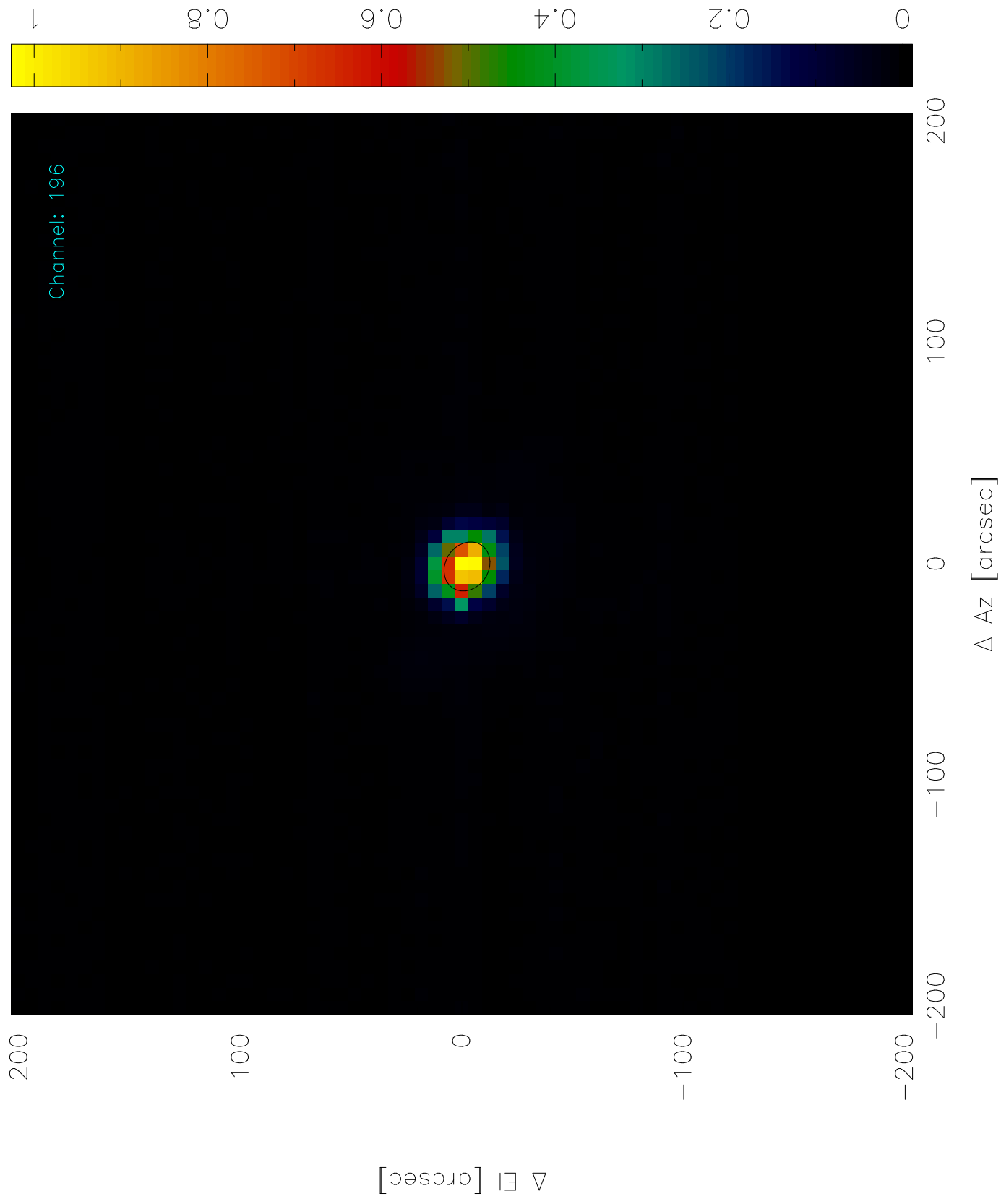
Scan: 11431 (1) -- Mars *-- 2012-03-21T05:59:25



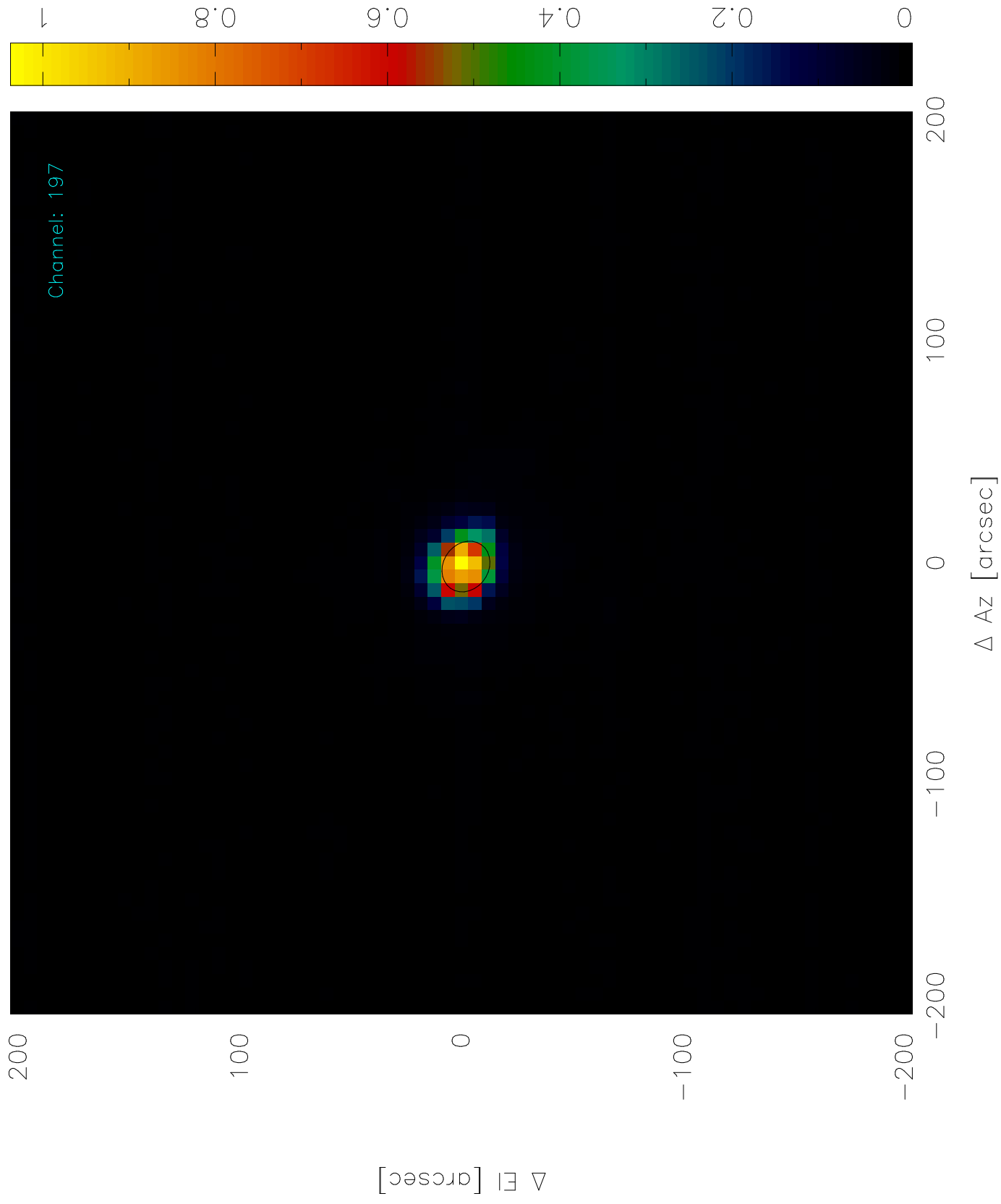
Scan: 11431 (1) -- Mars *-- 2012-03-21T05:59:25



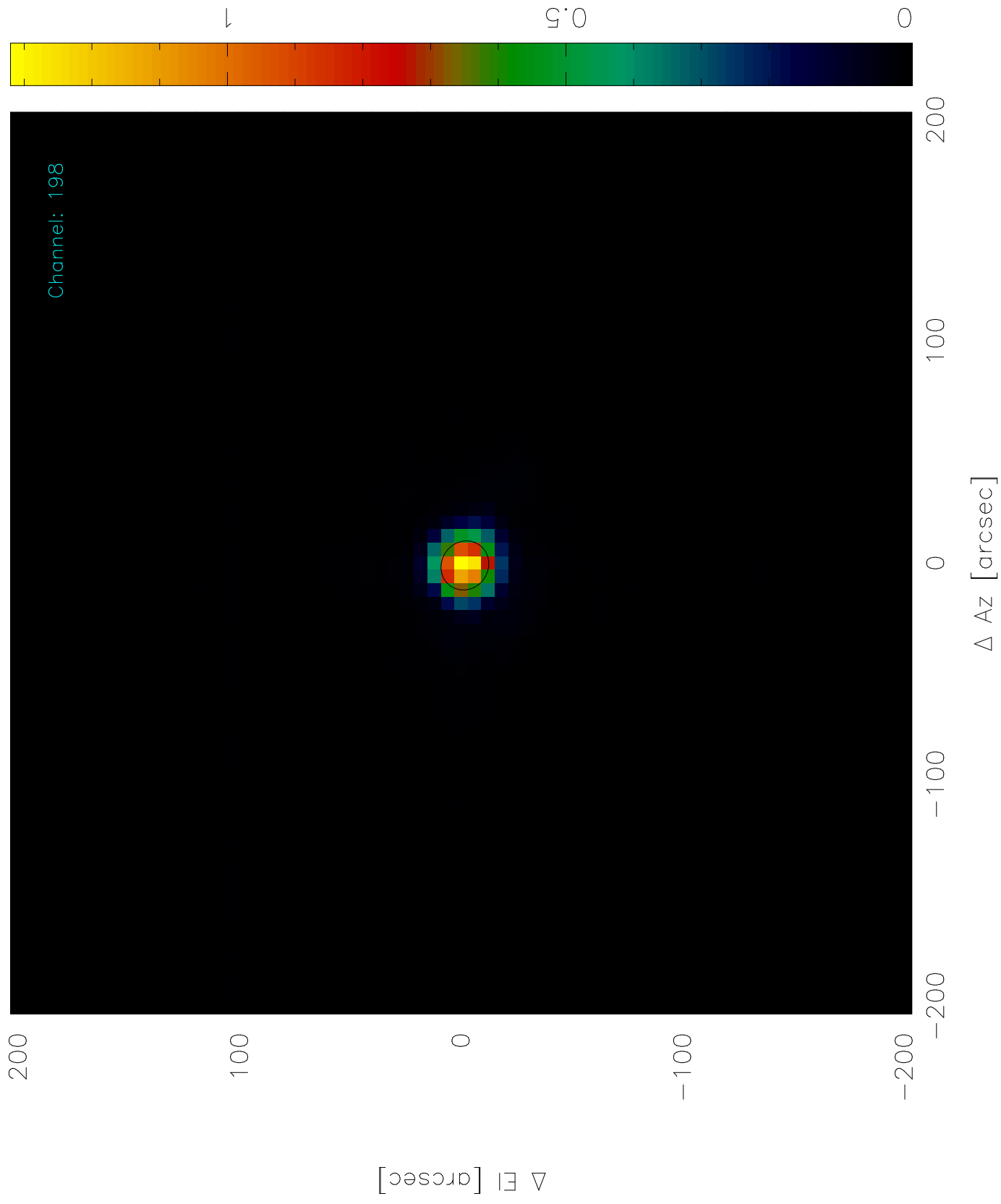
Scan: 11431 (1) -- Mars *-- 2012-03-21T05:59:25



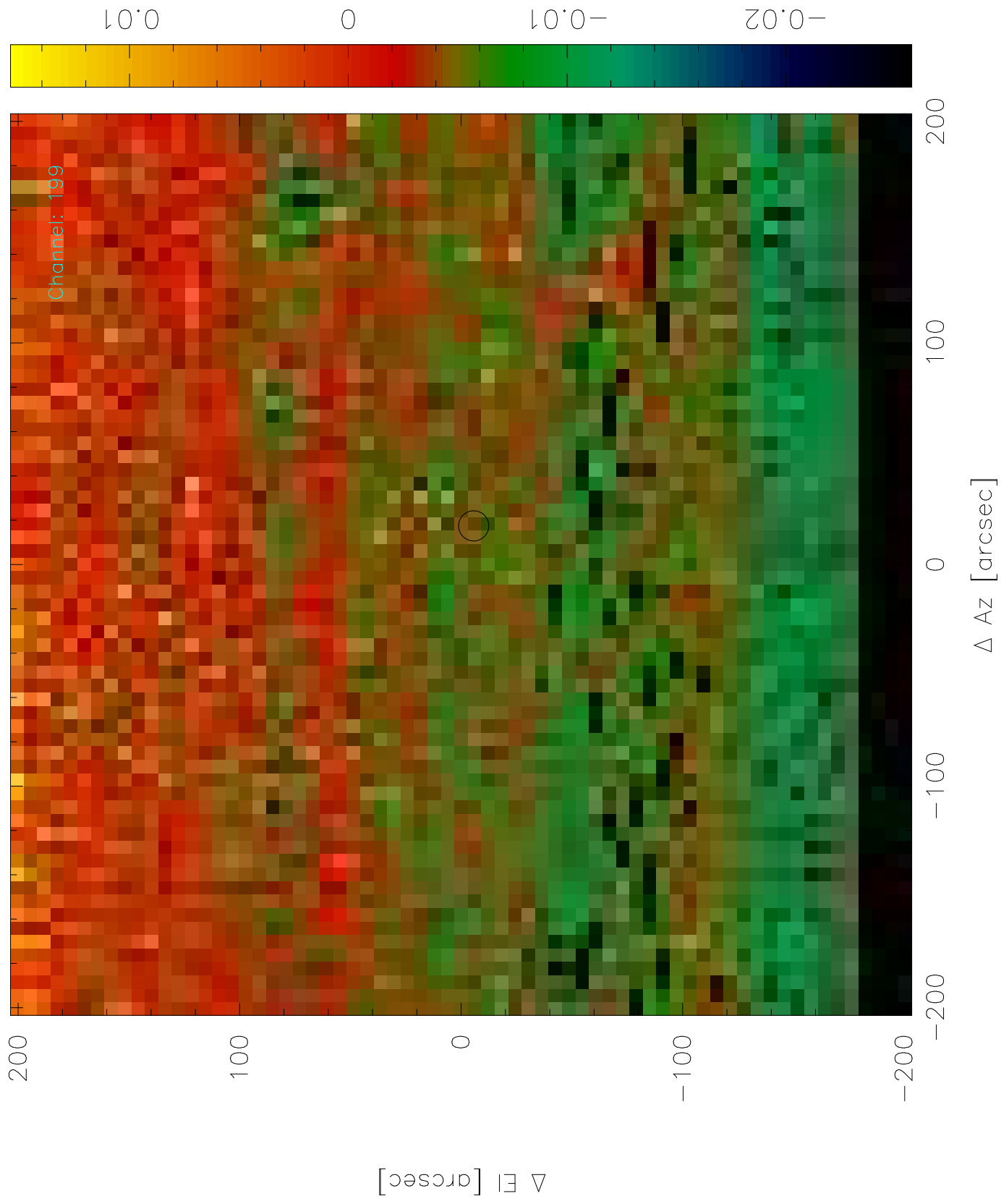
Scan: 11431 (1) -- Mars *-- 2012-03-21T05:59:25



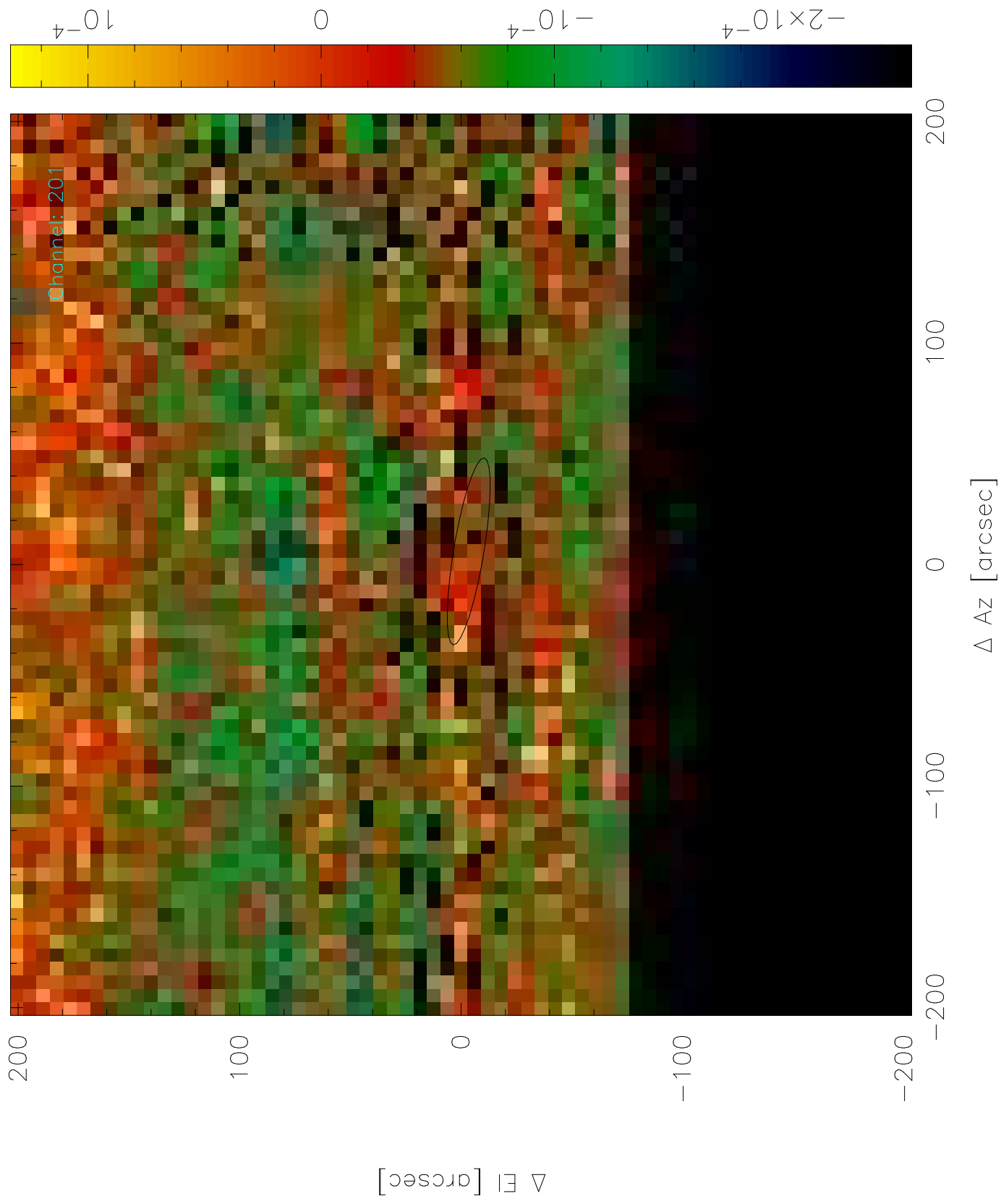
Scan: 11431 (1) -- Mars *-- 2012-03-21T05:59:25



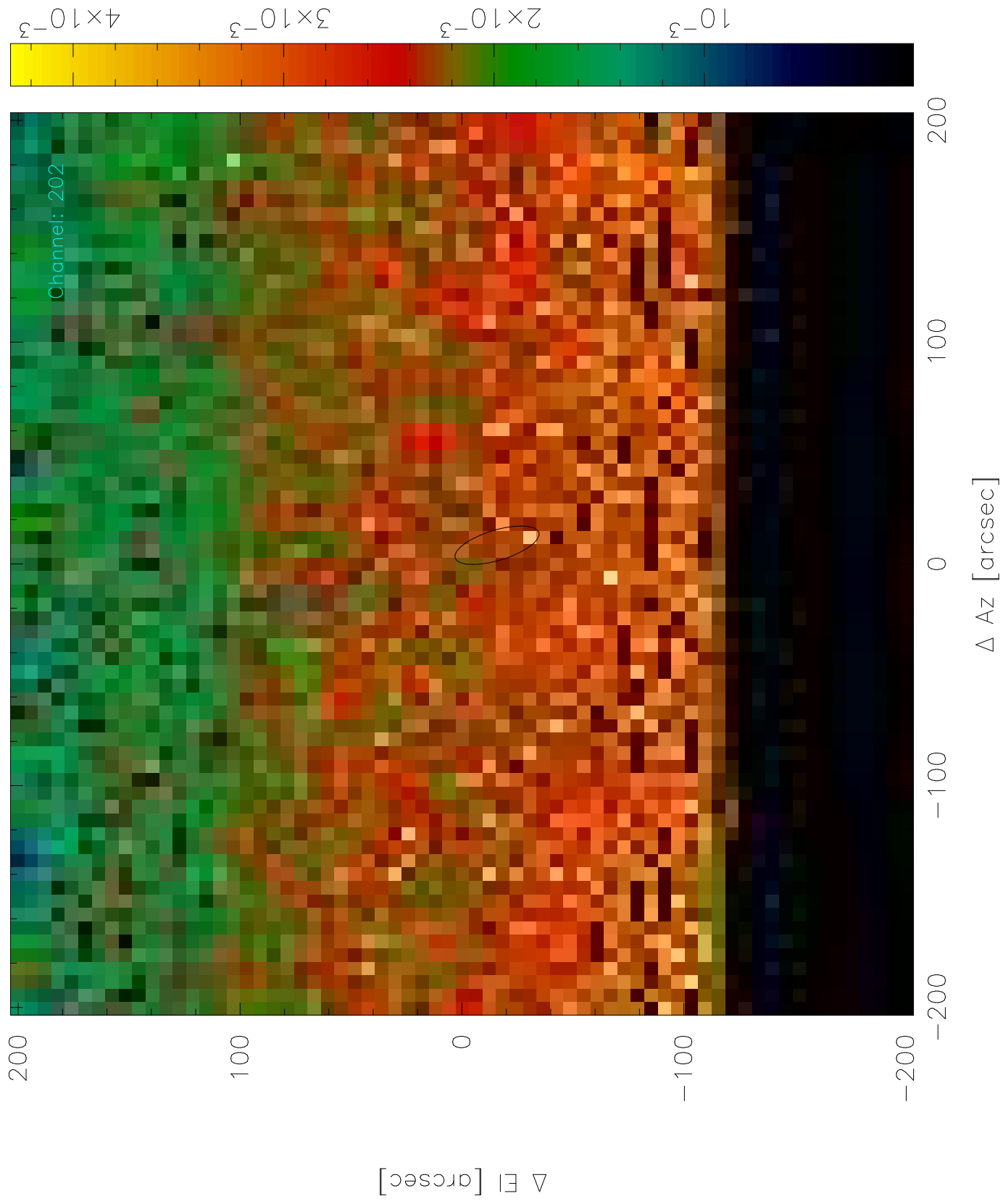
Scan: 11431 (1) -- Mars *-- 2012-03-21T05:59:25




Scan: 11431 (1) -- Mars *-- 2012-03-21T05:59:25



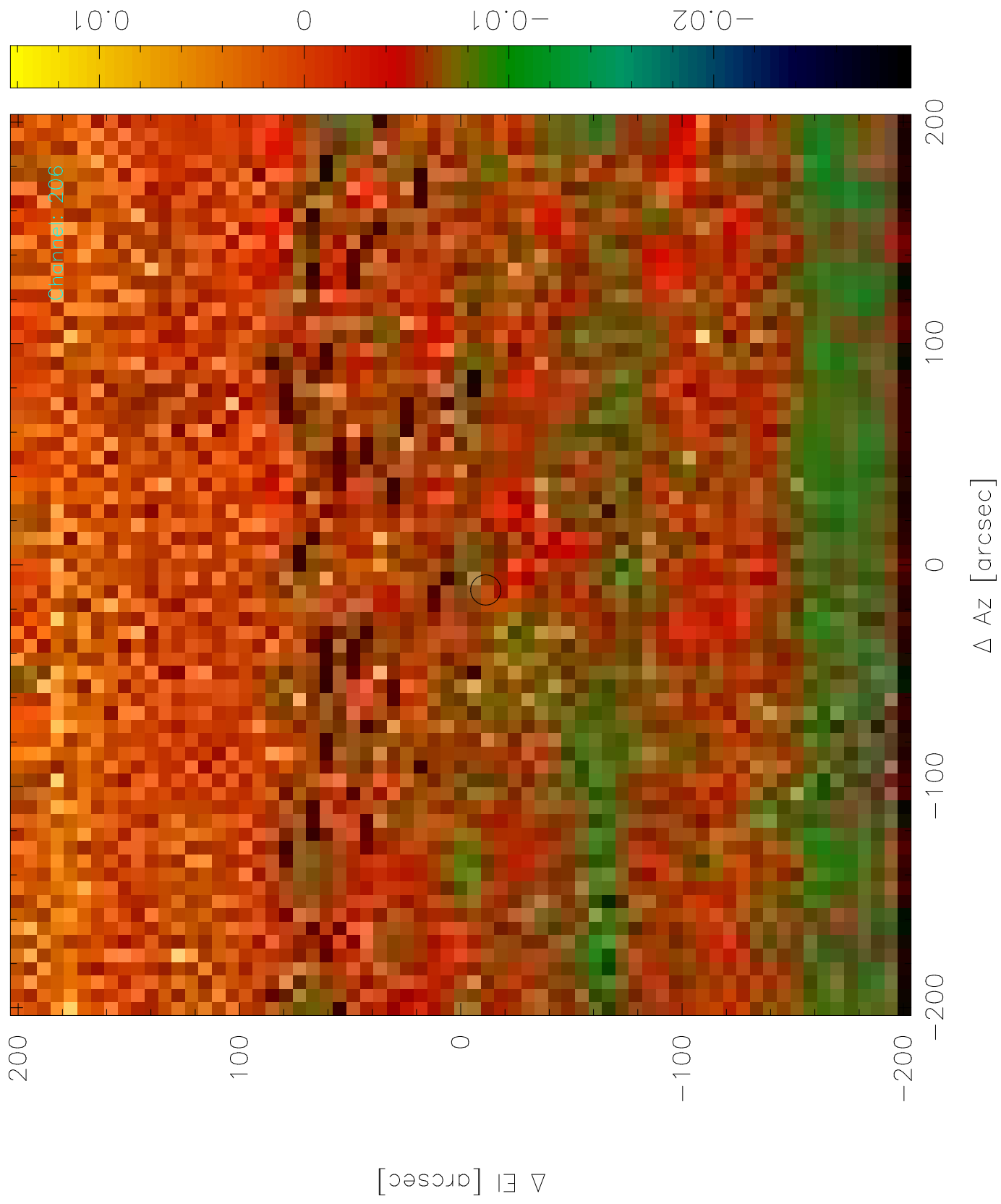
Scan: 11431 (1) -- Mars *-- 2012-03-21T05:59:25



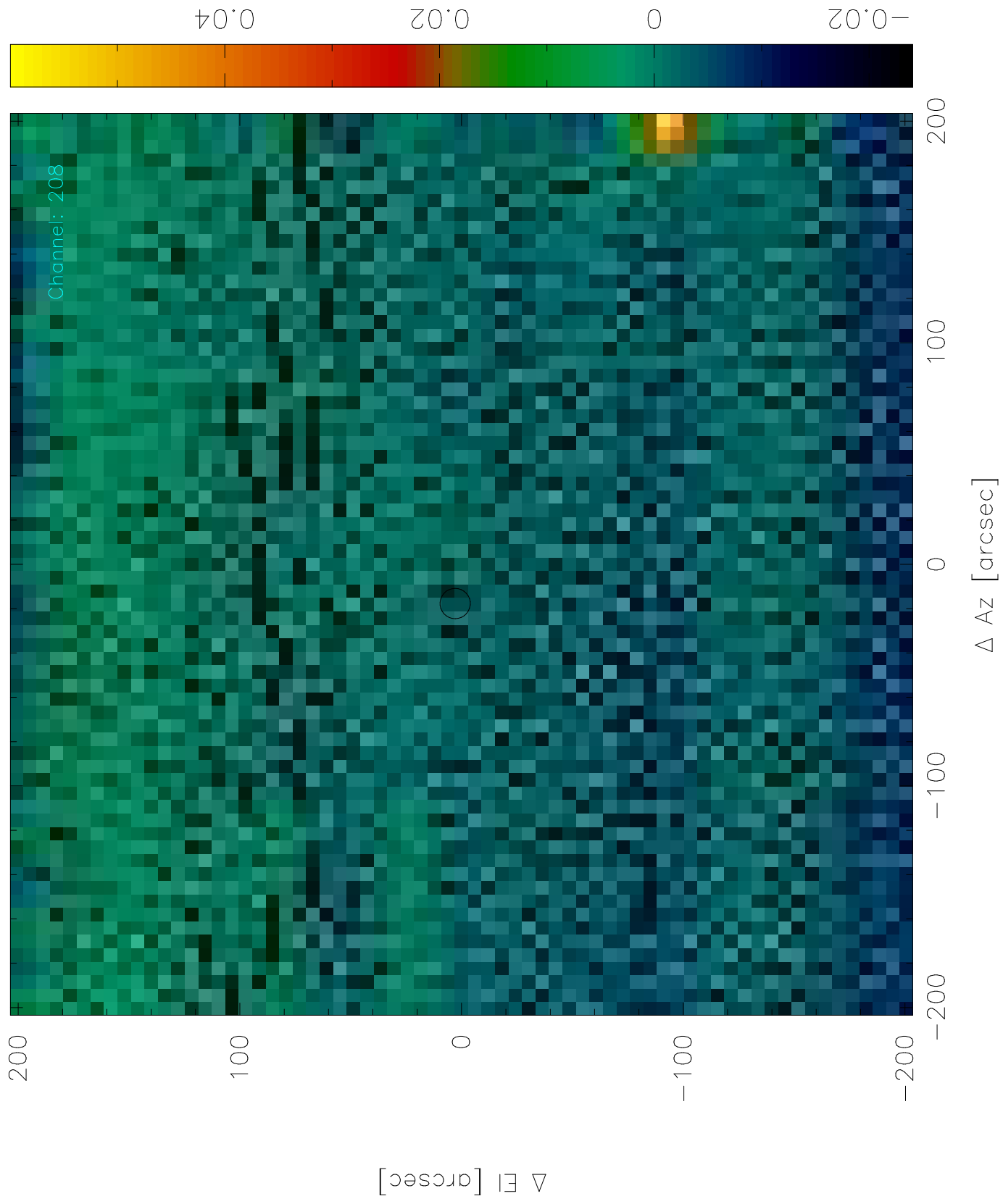
Scan: 11431 (1) -- Mars *-- 2012-03-21T05:59:25



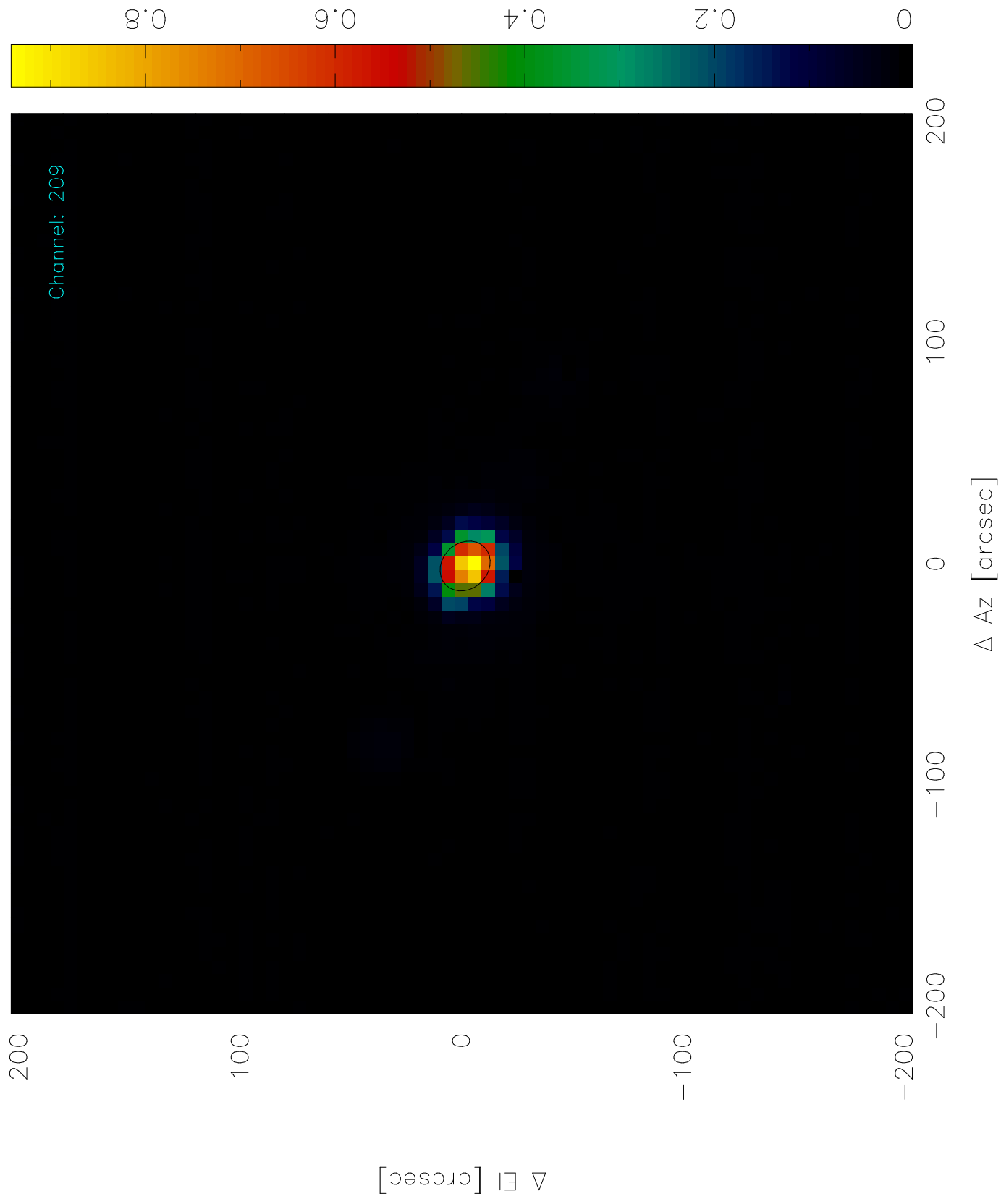
Scan: 11431 (1) -- Mars *-- 2012-03-21T05:59:25



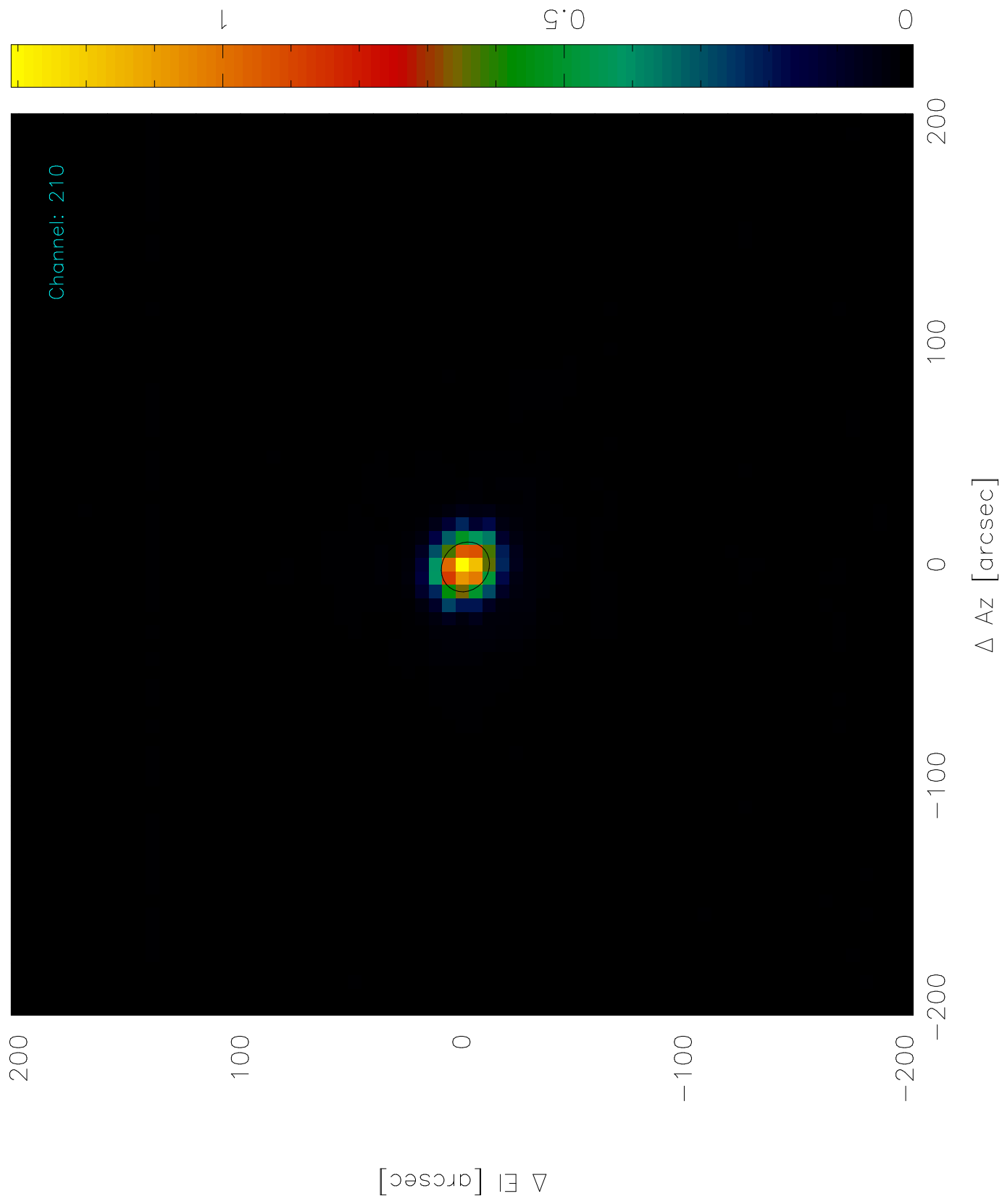
Scan: 11431 (1) -- Mars *-- 2012-03-21T05:59:25



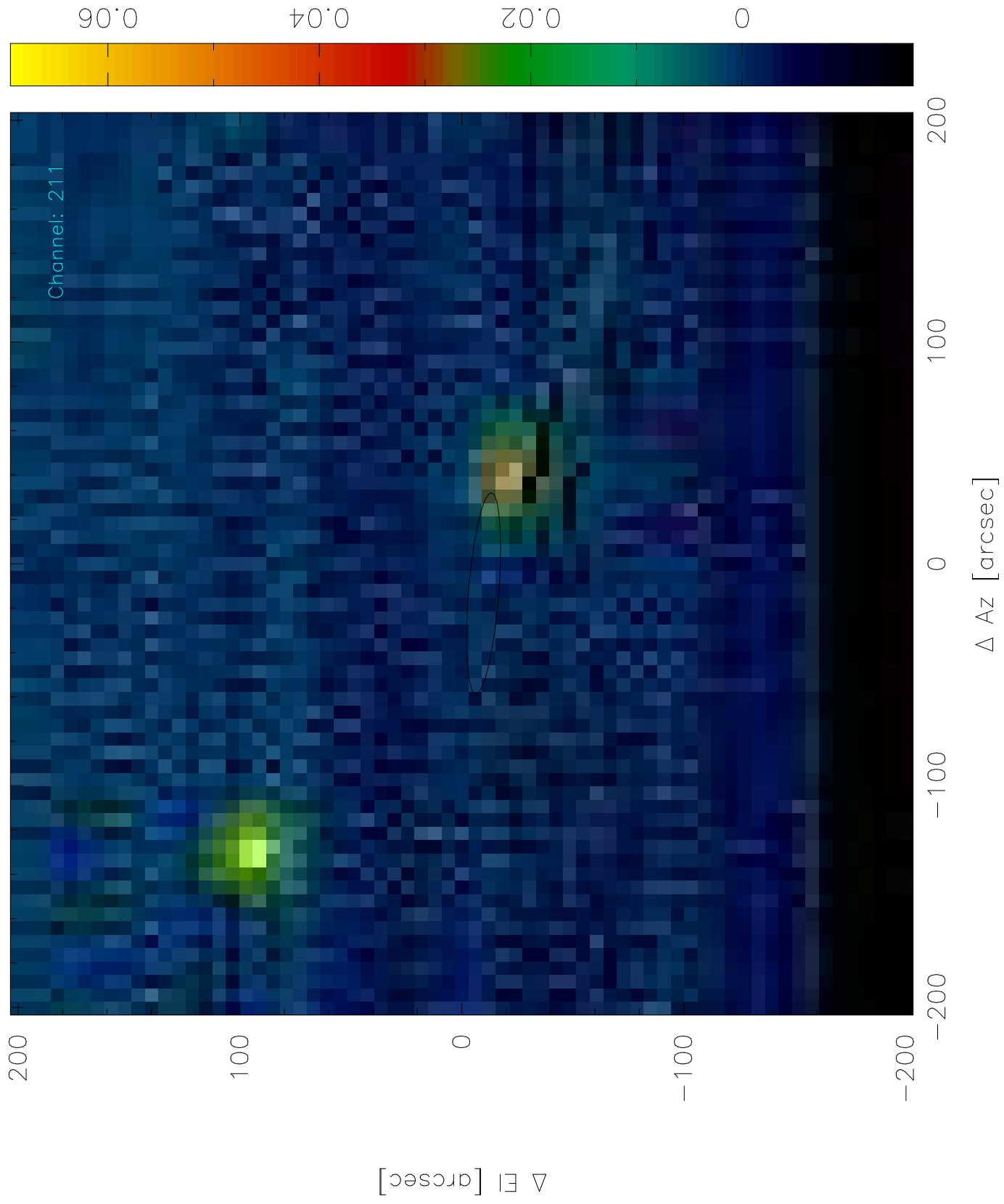
Scan: 11431 (1) -- Mars *-- 2012-03-21T05:59:25



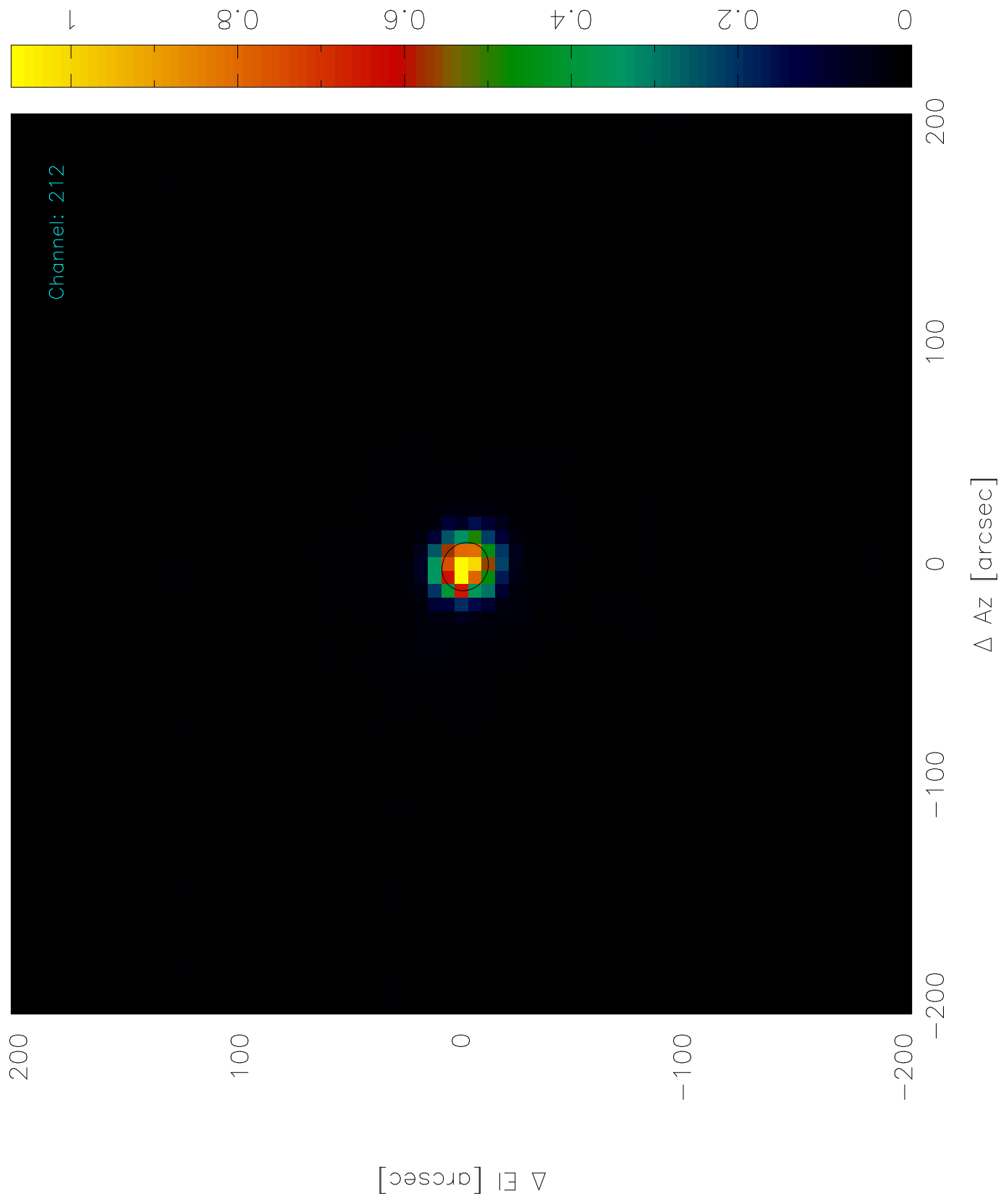
Scan: 11431 (1) -- Mars *-- 2012-03-21T05:59:25



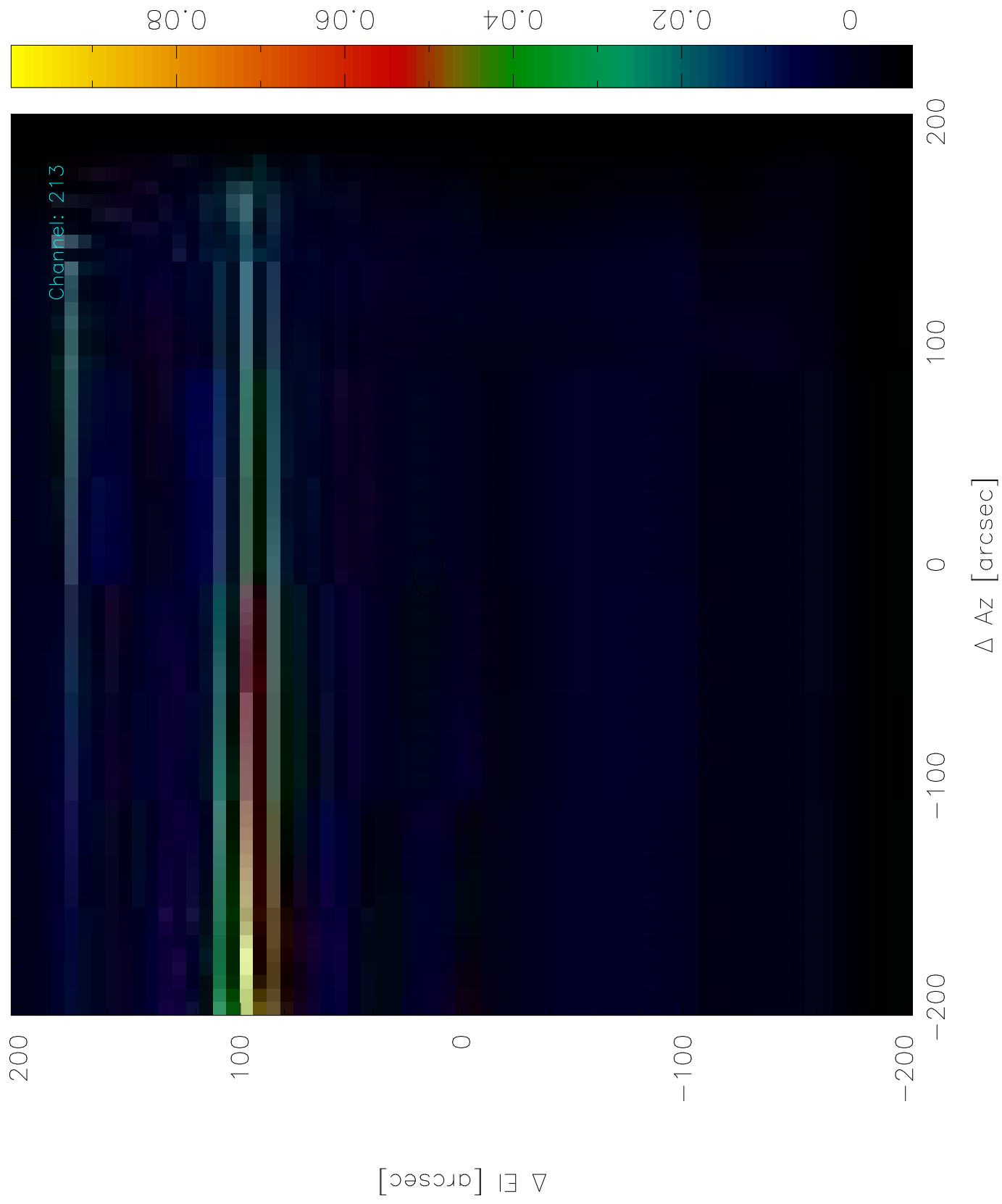
Scan: 11431 (1) -- Mars *-- 2012-03-21T05:59:25



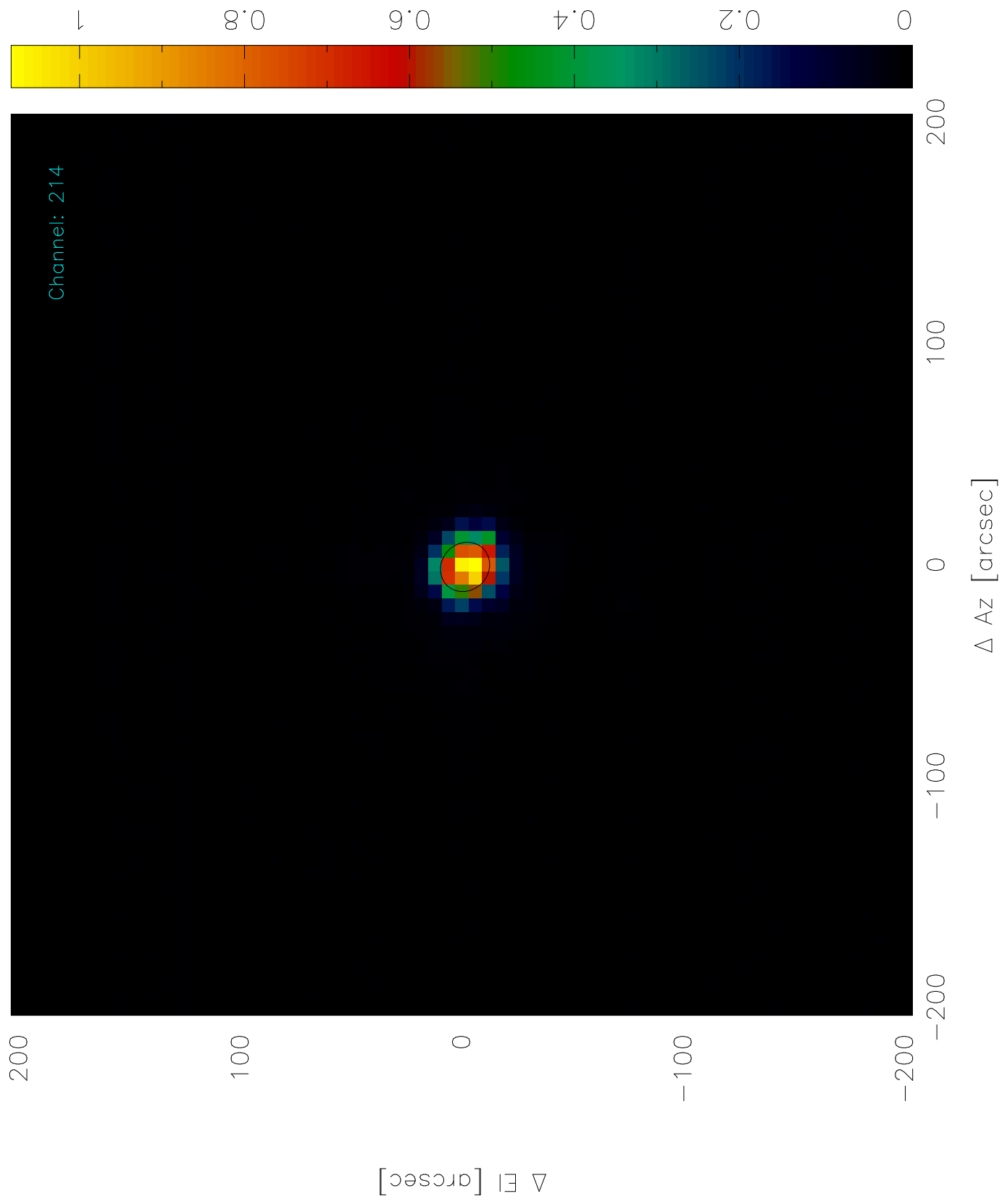
Scan: 11431 (1) -- Mars *-- 2012-03-21T05:59:25



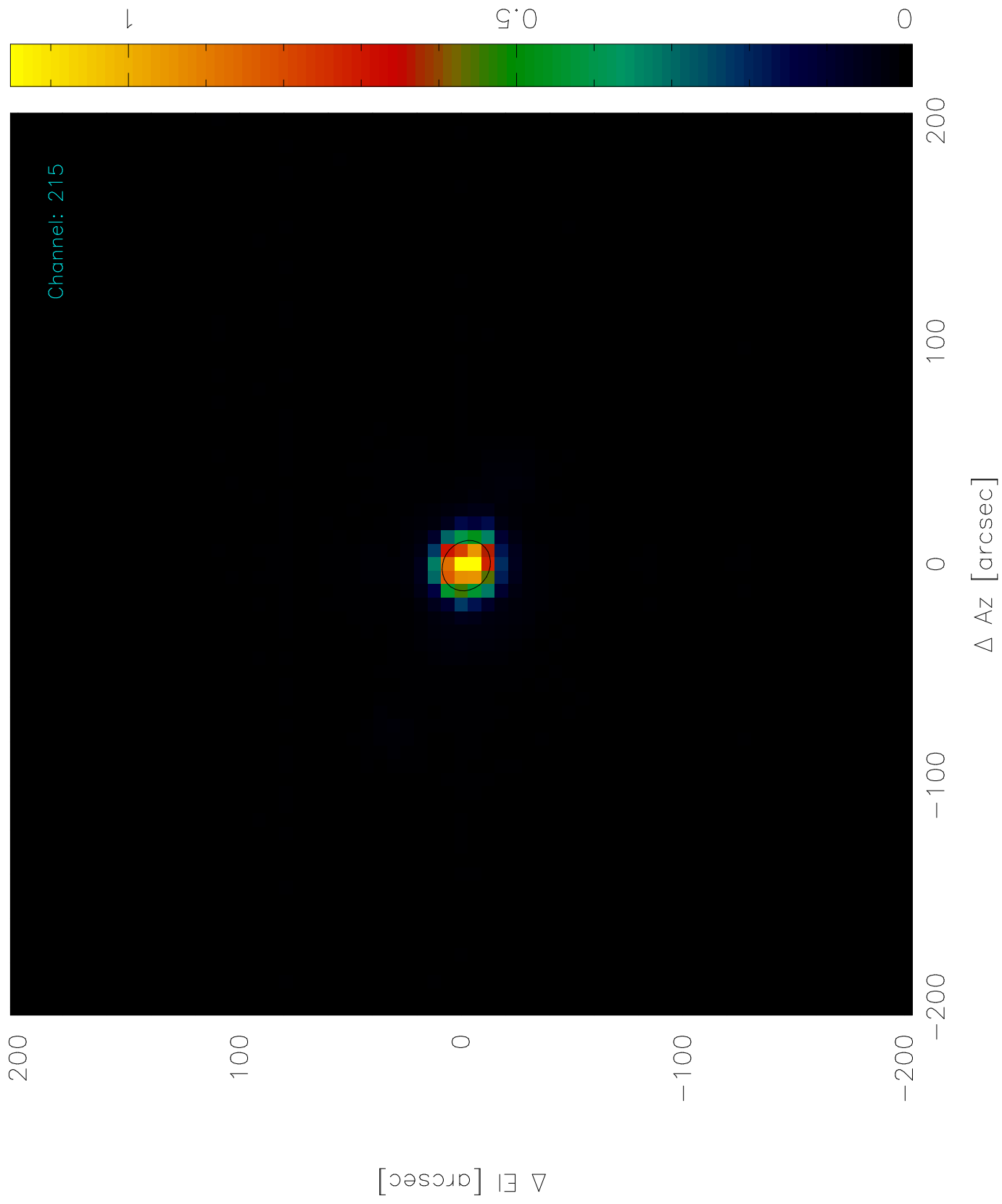
Scan: 11431 (1) -- Mars *-- 2012-03-21T05:59:25




Scan: 11431 (1) -- Mars *-- 2012-03-21T05:59:25



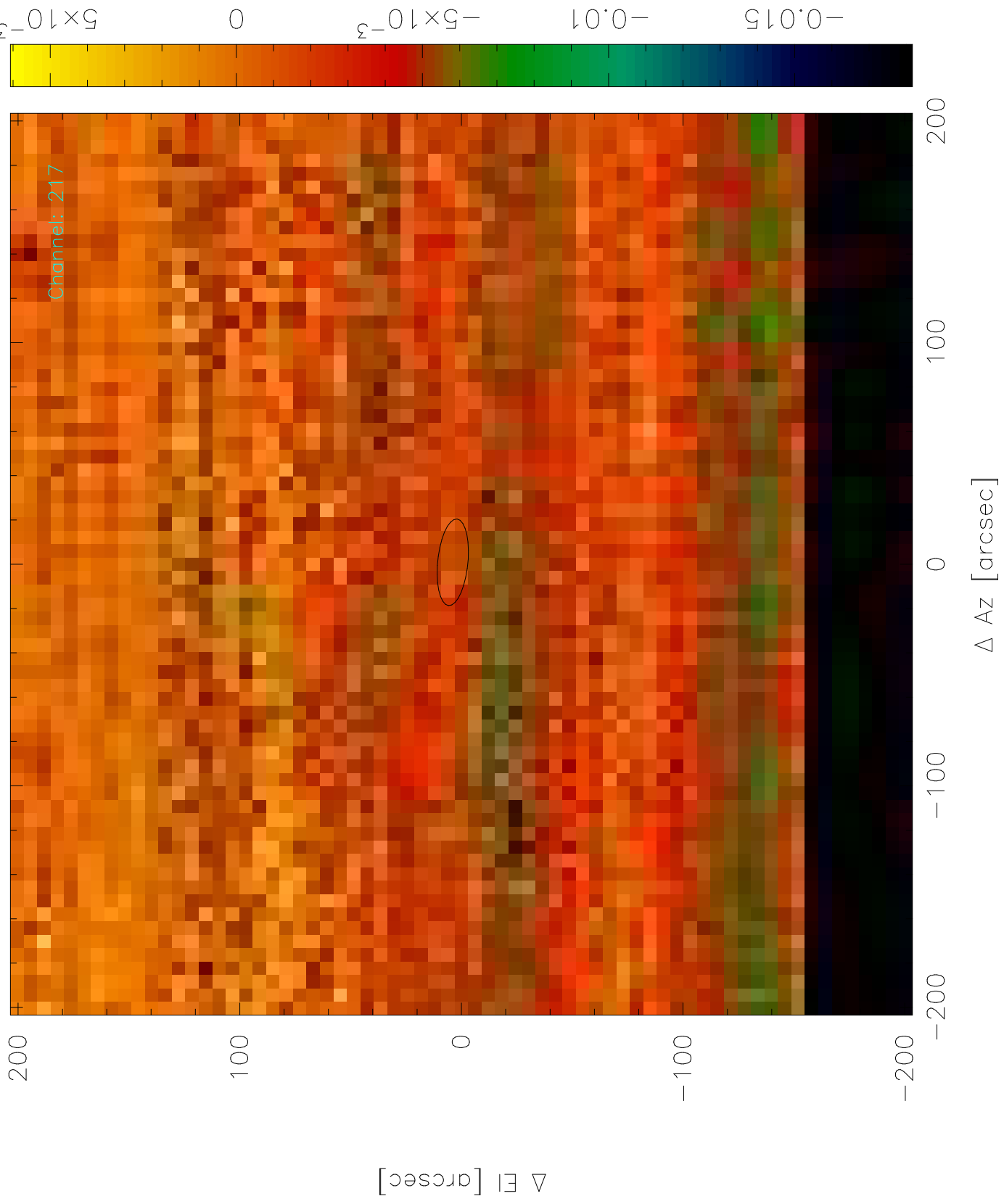
Scan: 11431 (1) -- Mars *-- 2012-03-21T05:59:25



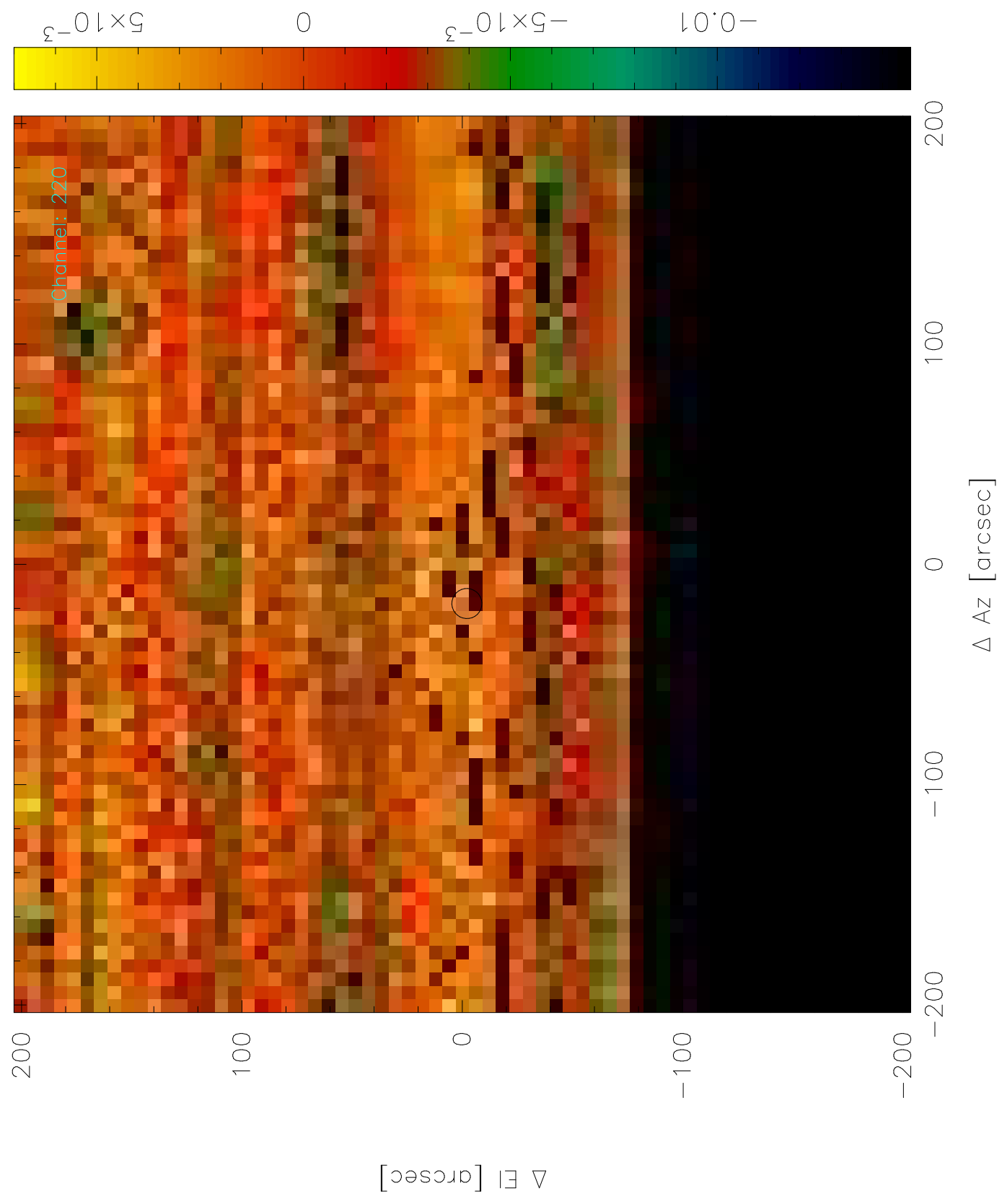
Scan: 11431 (1) -- Mars *-- 2012-03-21T05:59:25



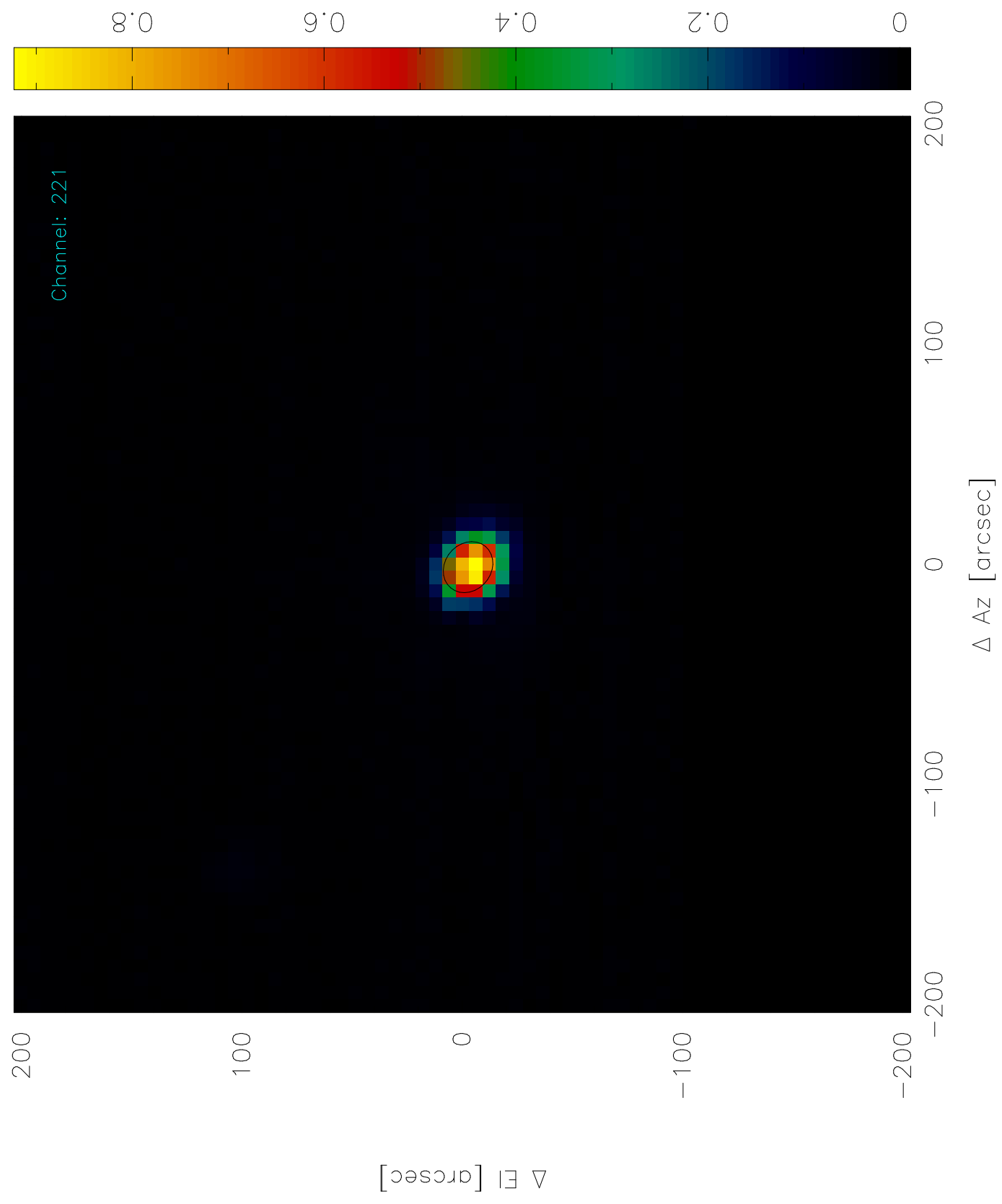
Scan: 11431 (1) -- Mars *-- 2012-03-21T05:59:25



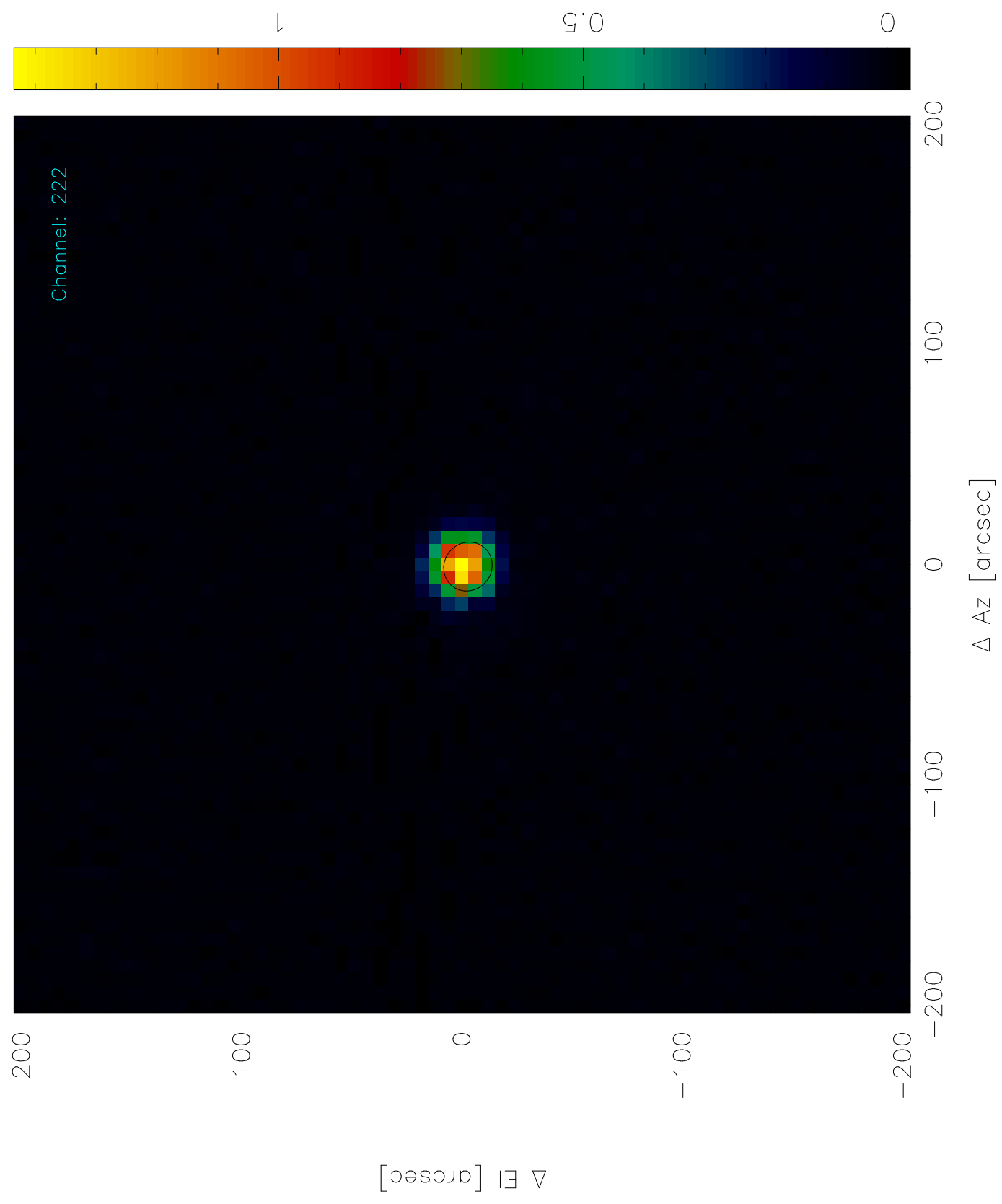
Scan: 11431 (1) -- Mars *-- 2012-03-21T05:59:25



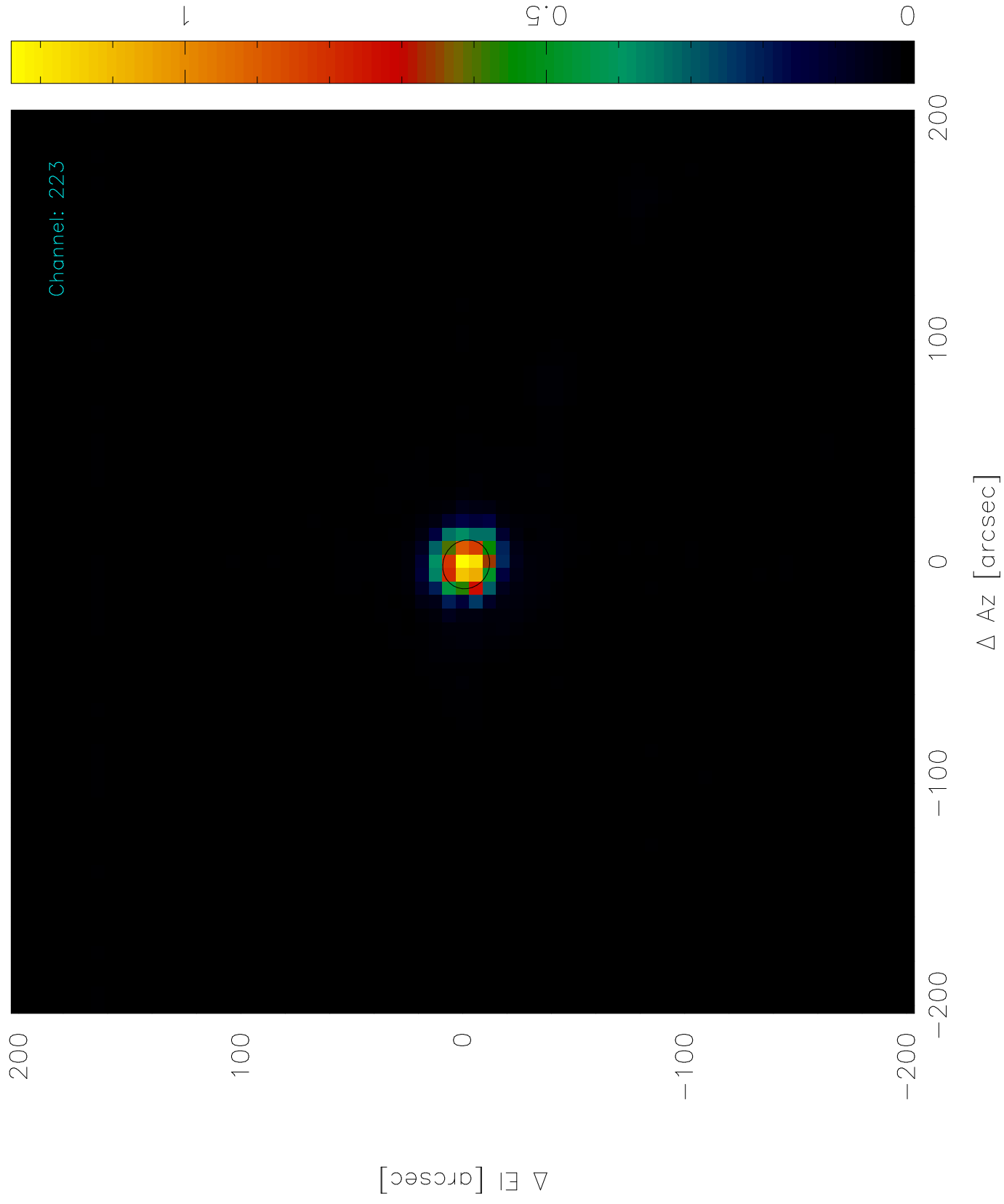
Scan: 11431 (1) -- Mars *-- 2012-03-21T05:59:25



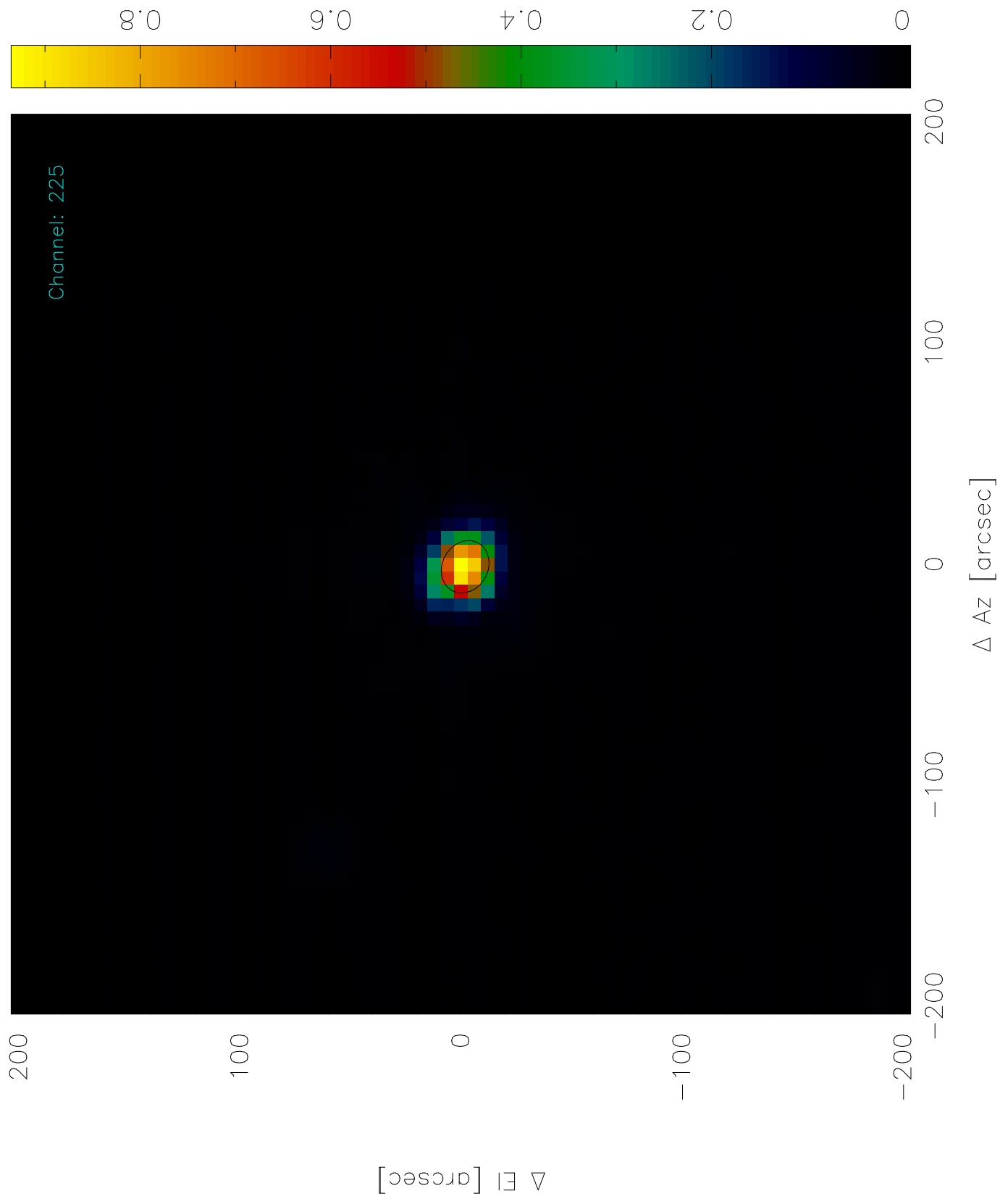
Scan: 11431 (1) -- Mars *-- 2012-03-21T05:59:25



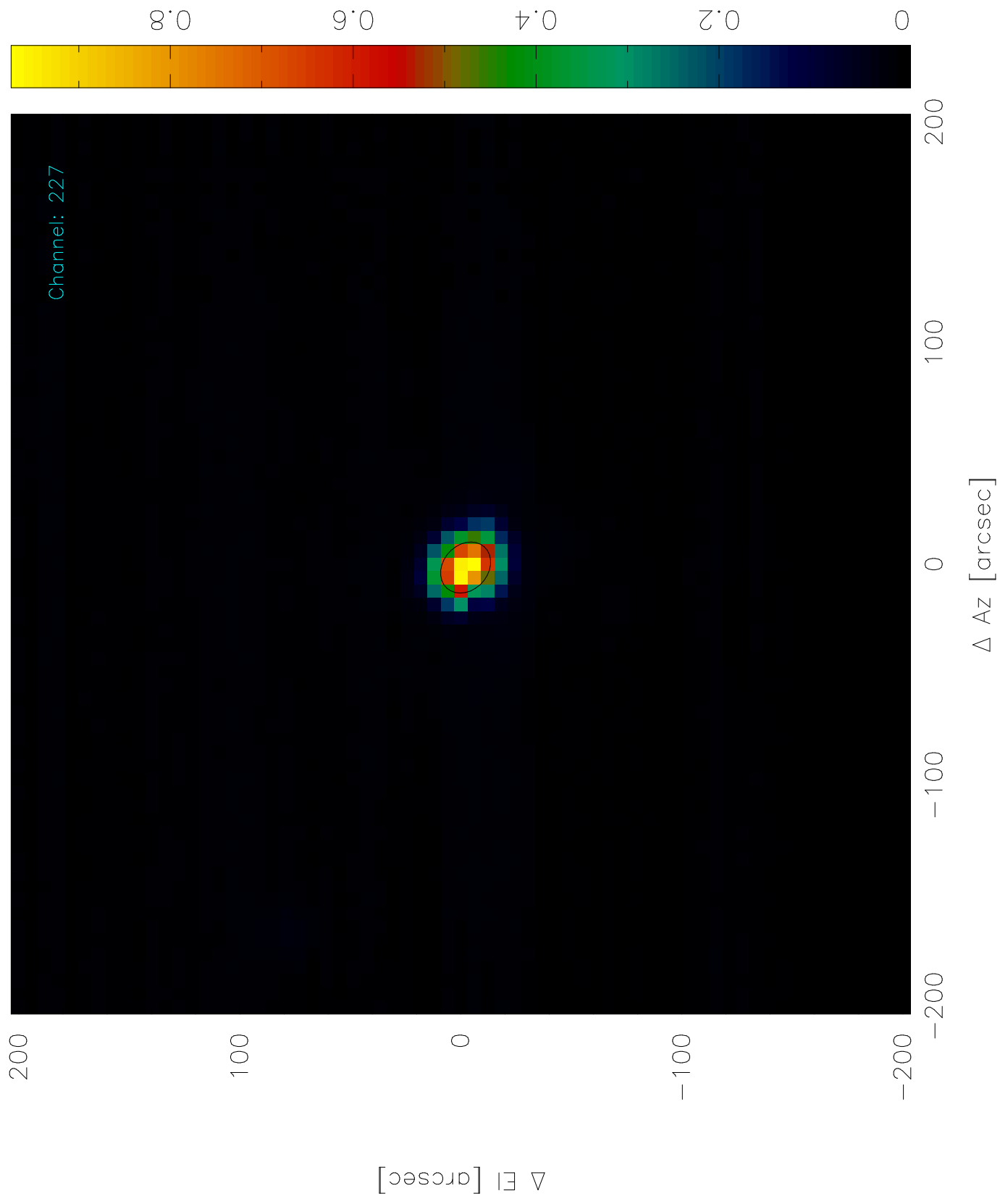
Scan: 11431 (1) -- Mars *-- 2012-03-21T05:59:25




Scan: 11431 (1) -- Mars *-- 2012-03-21T05:59:25



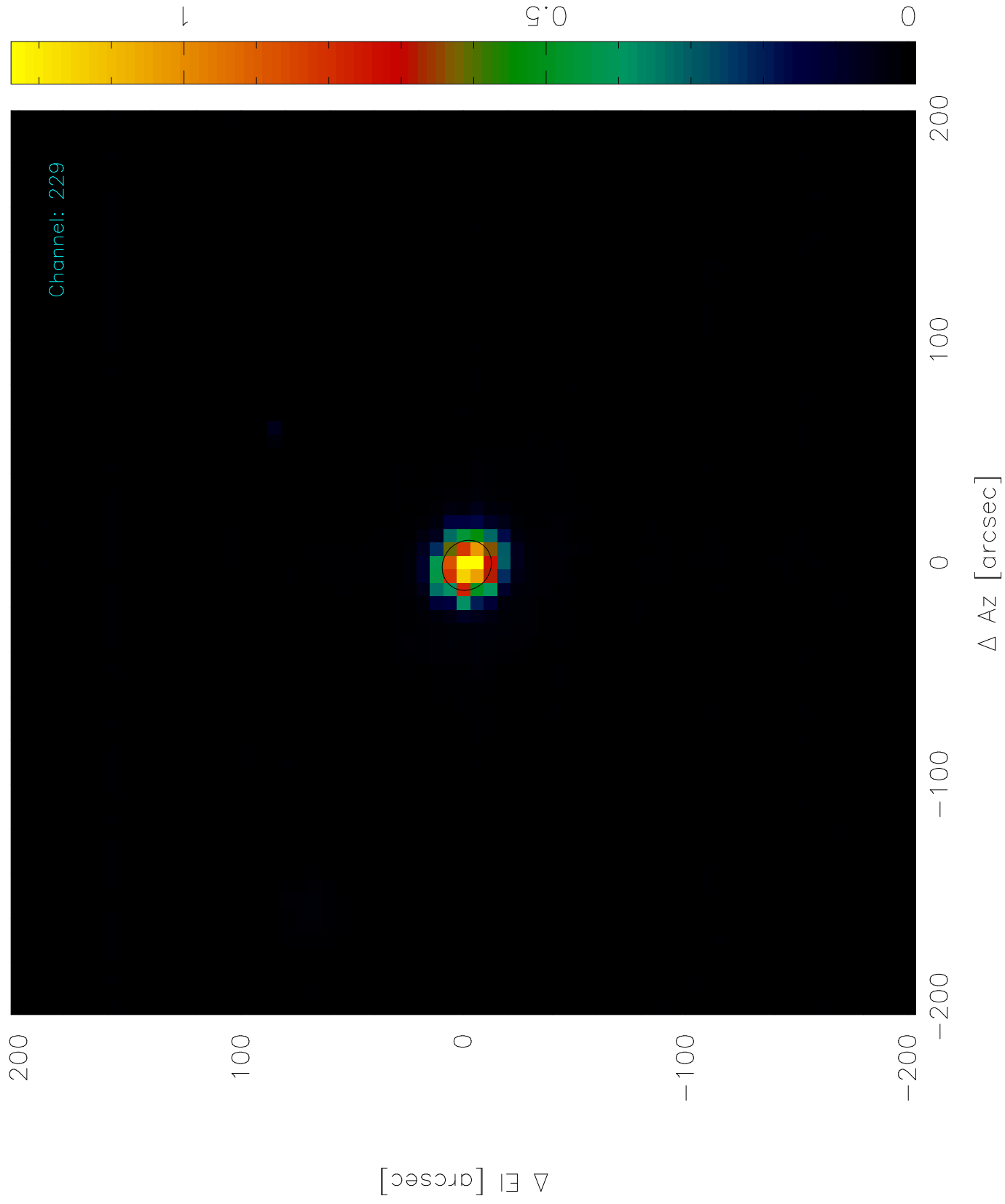
Scan: 11431 (1) -- Mars *-- 2012-03-21T05:59:25



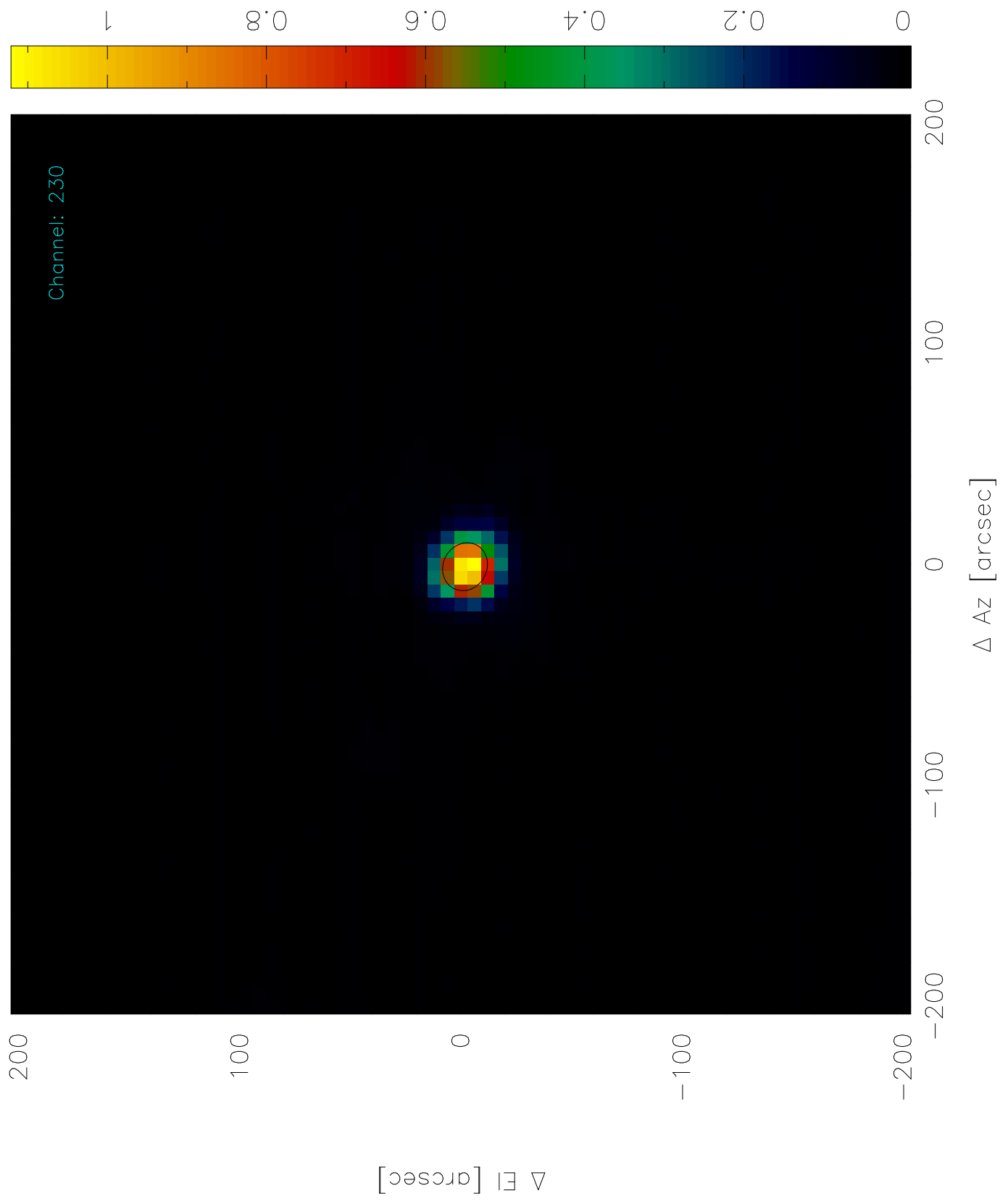
Scan: 11431 (1) -- Mars *-- 2012-03-21T05:59:25



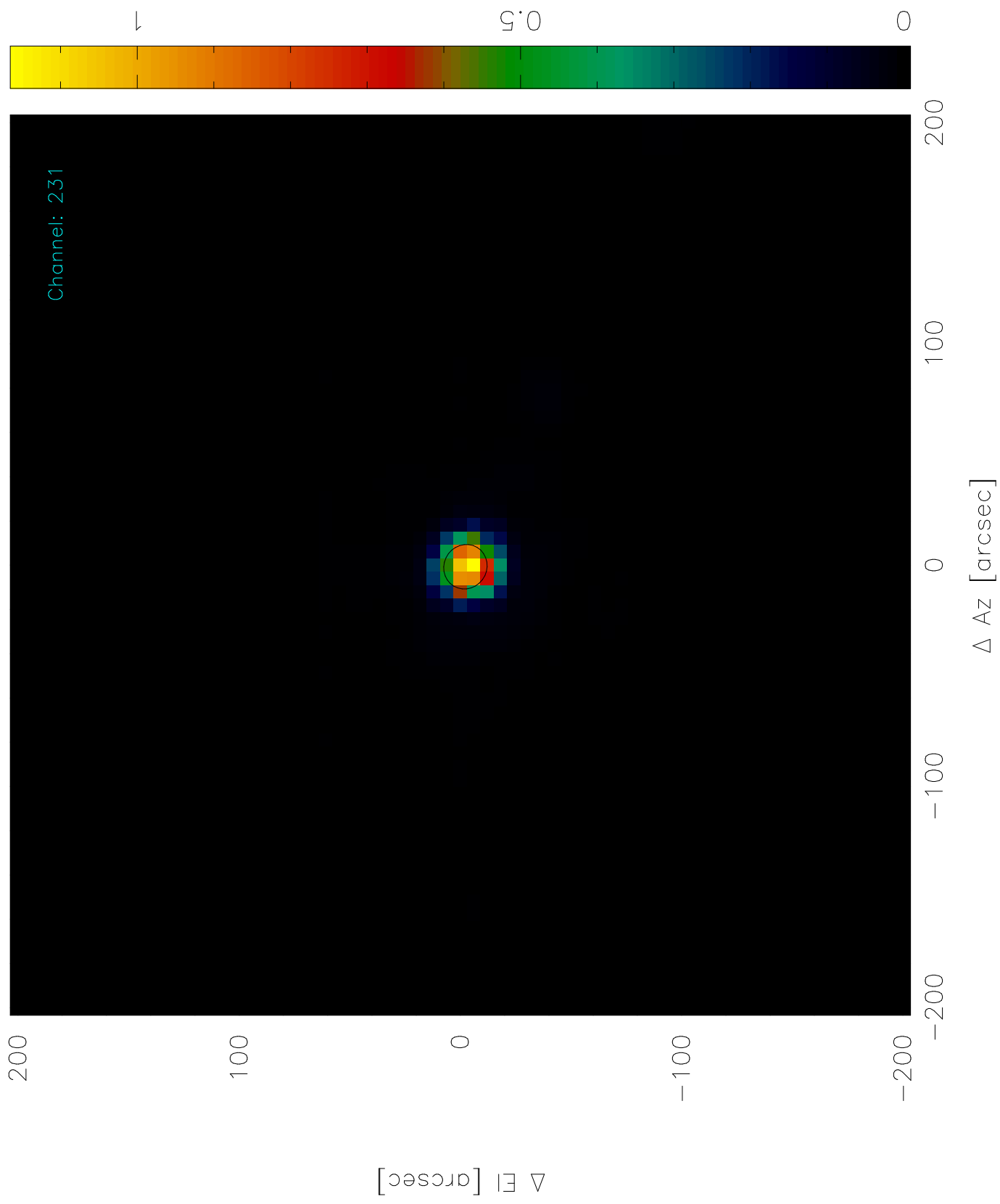
Scan: 11431 (1) -- Mars *-- 2012-03-21T05:59:25



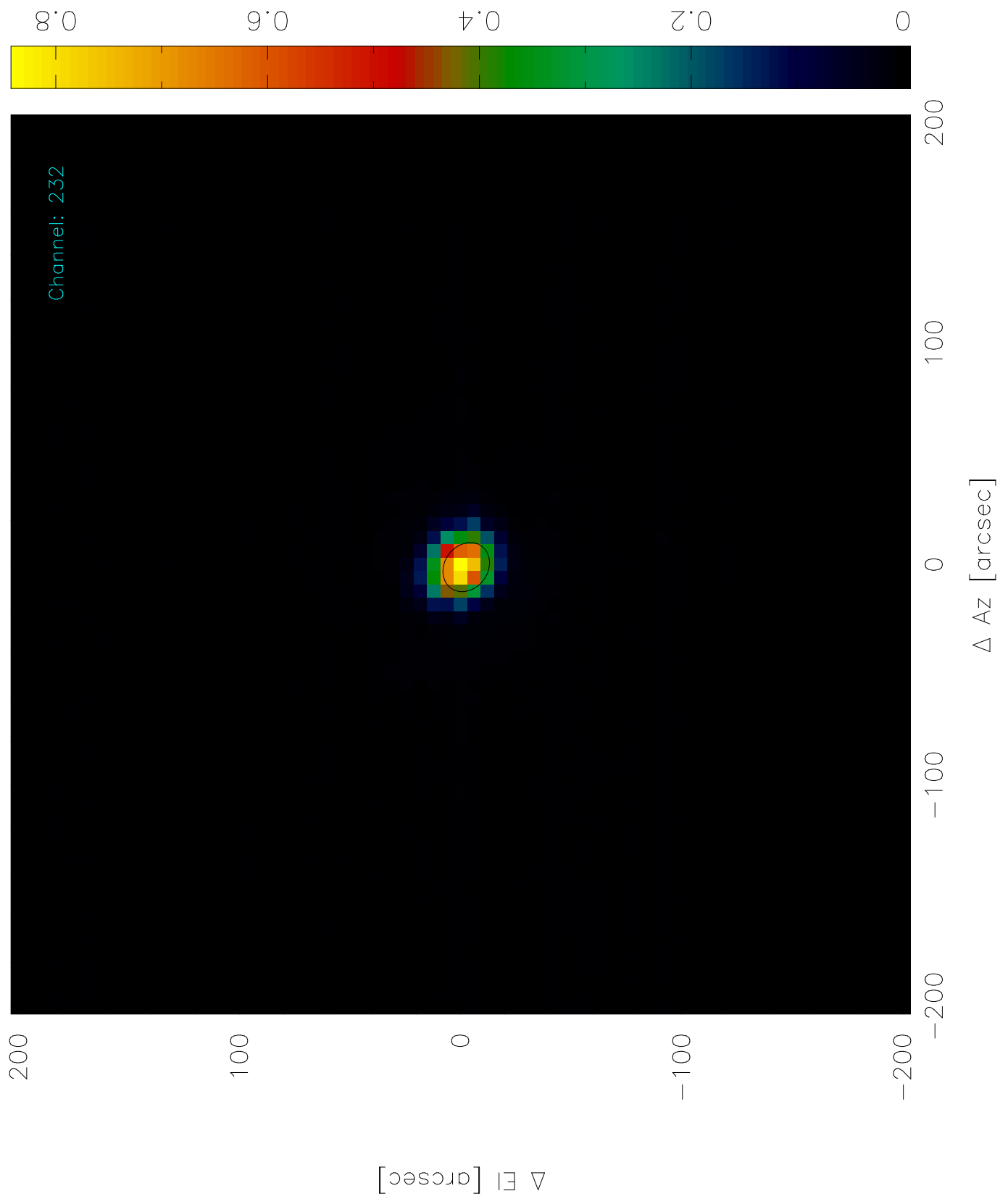
Scan: 11431 (1) -- Mars *-- 2012-03-21T05:59:25



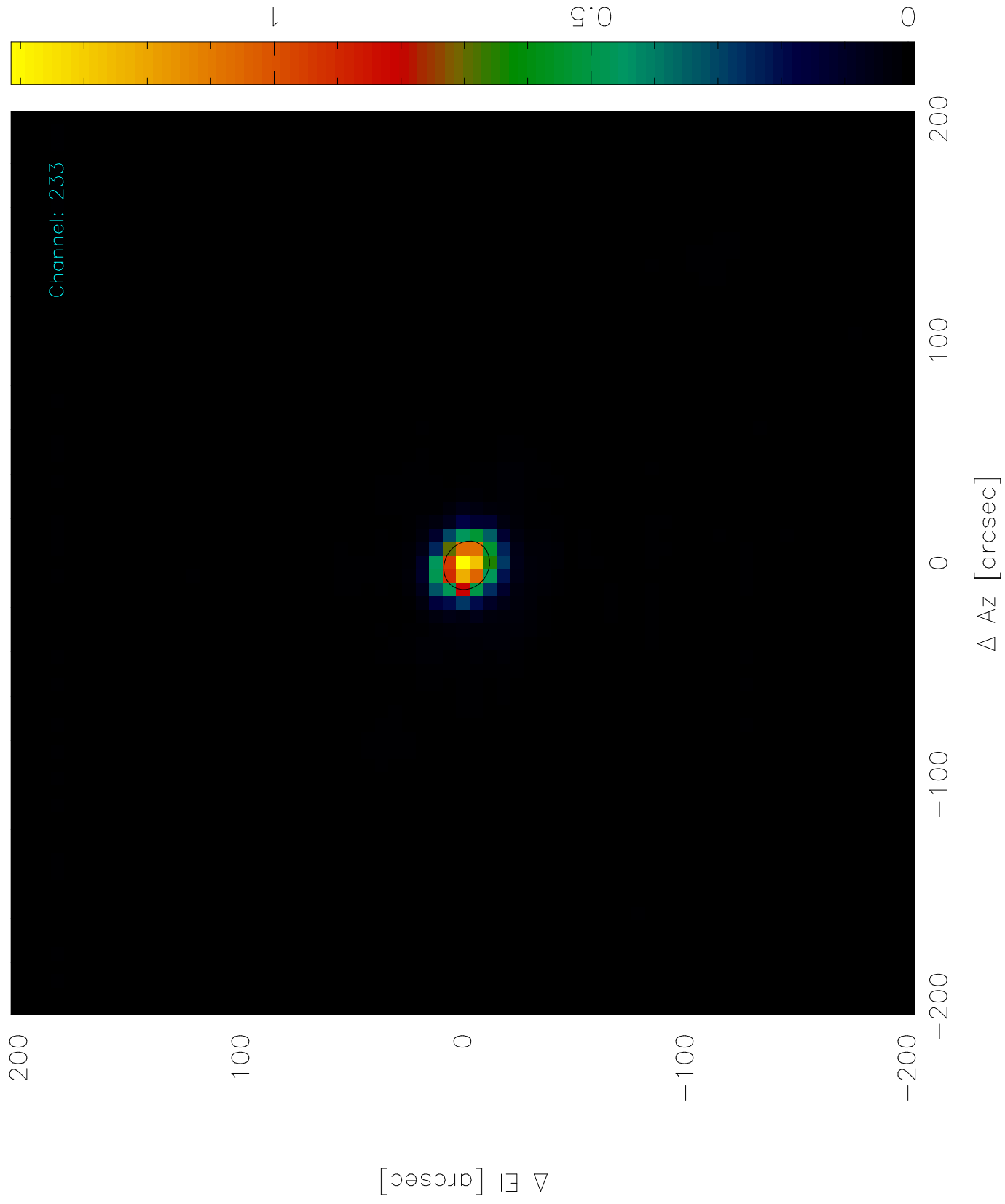
Scan: 11431 (1) -- Mars *-- 2012-03-21T05:59:25



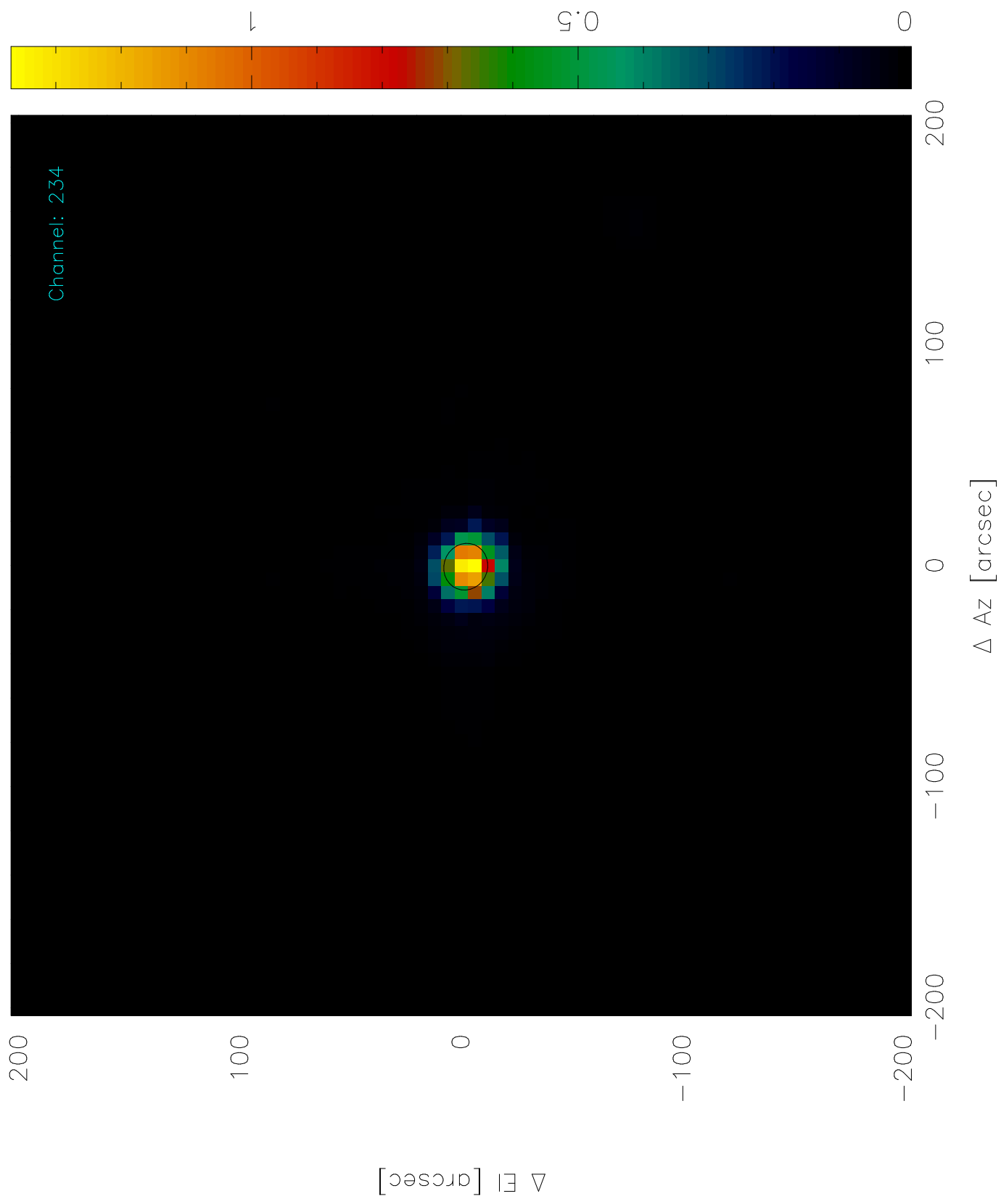
Scan: 11431 (1) -- Mars *-- 2012-03-21T05:59:25



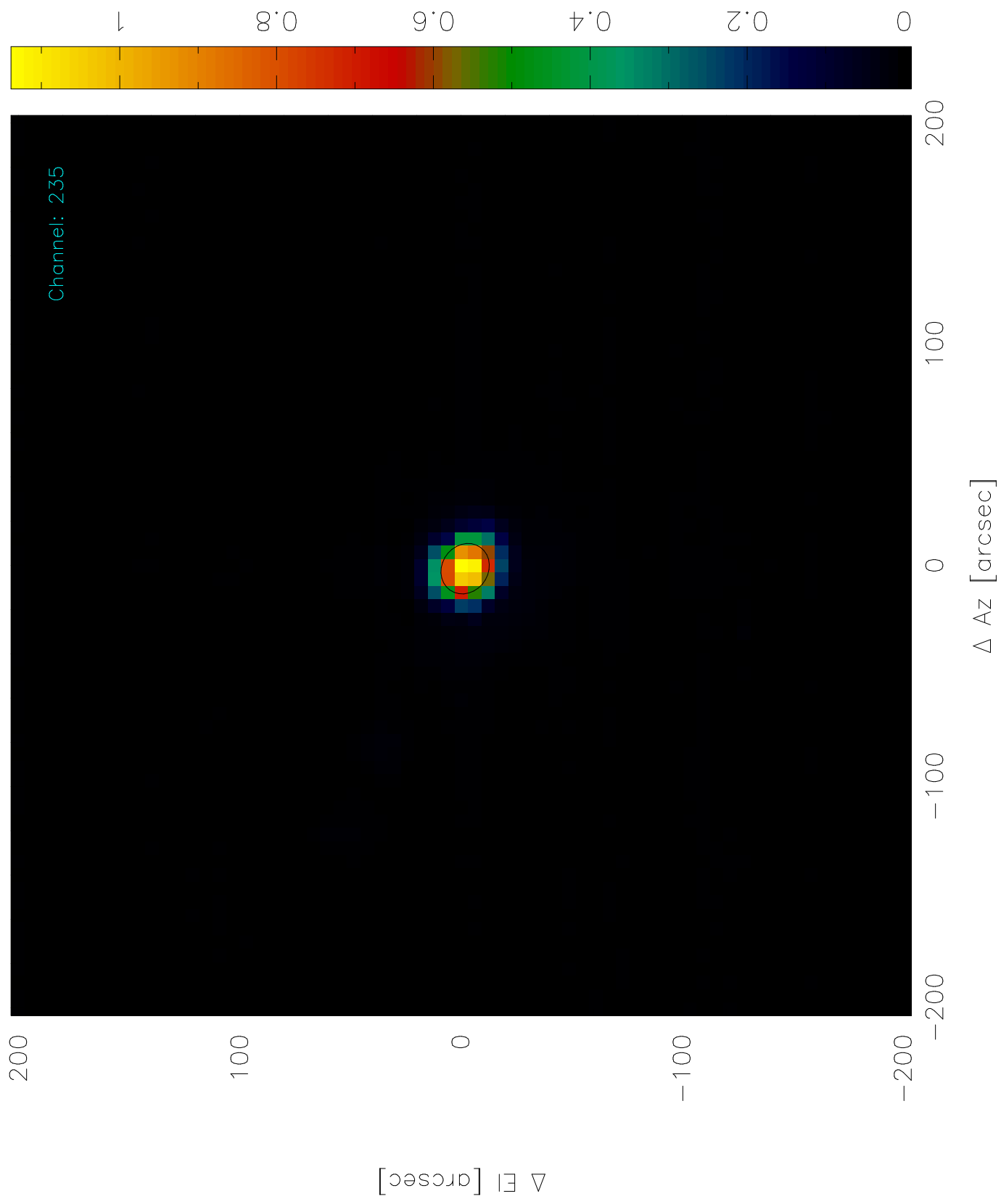
Scan: 11431 (1) -- Mars *-- 2012-03-21T05:59:25



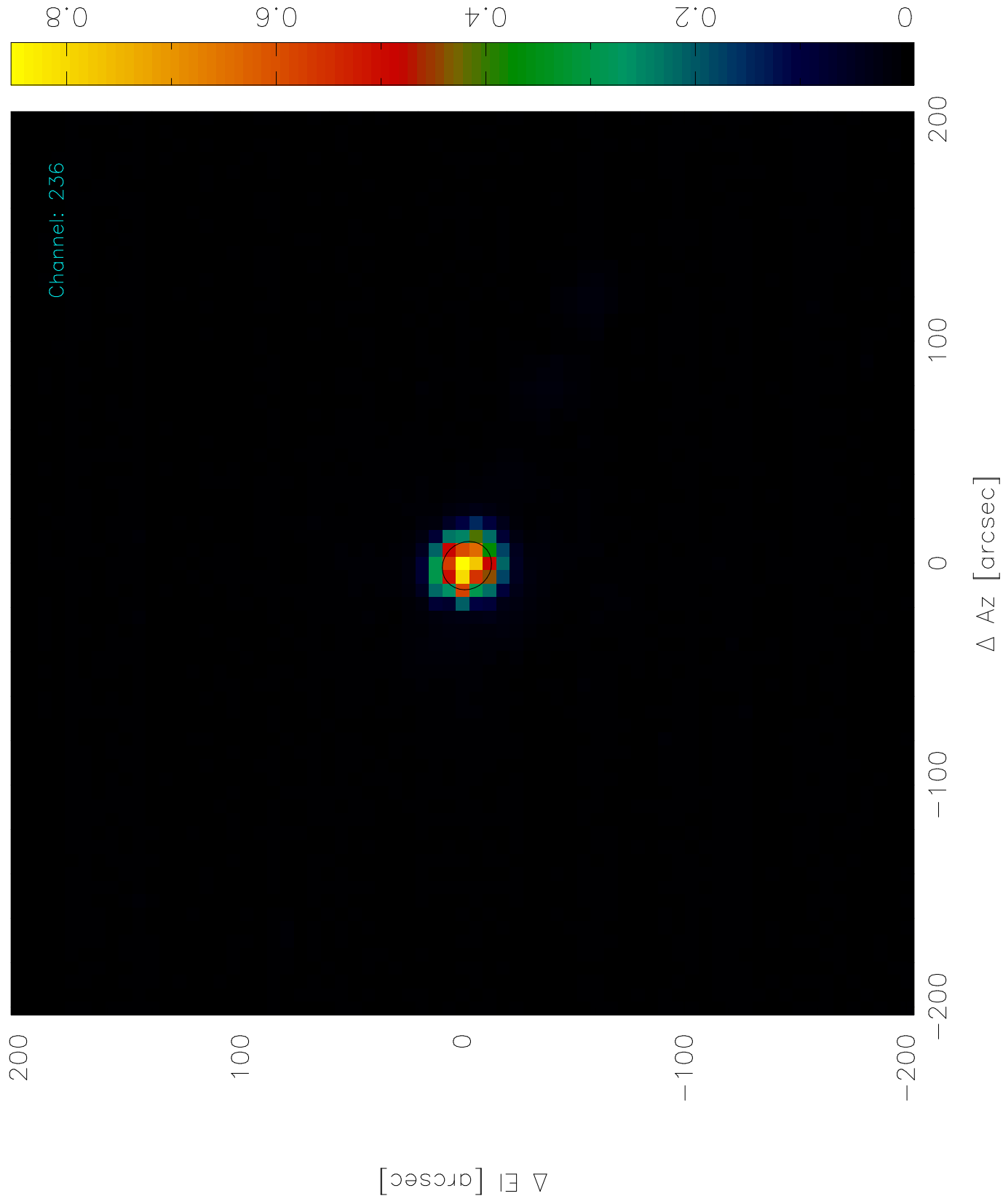
Scan: 11431 (1) -- Mars *-- 2012-03-21T05:59:25



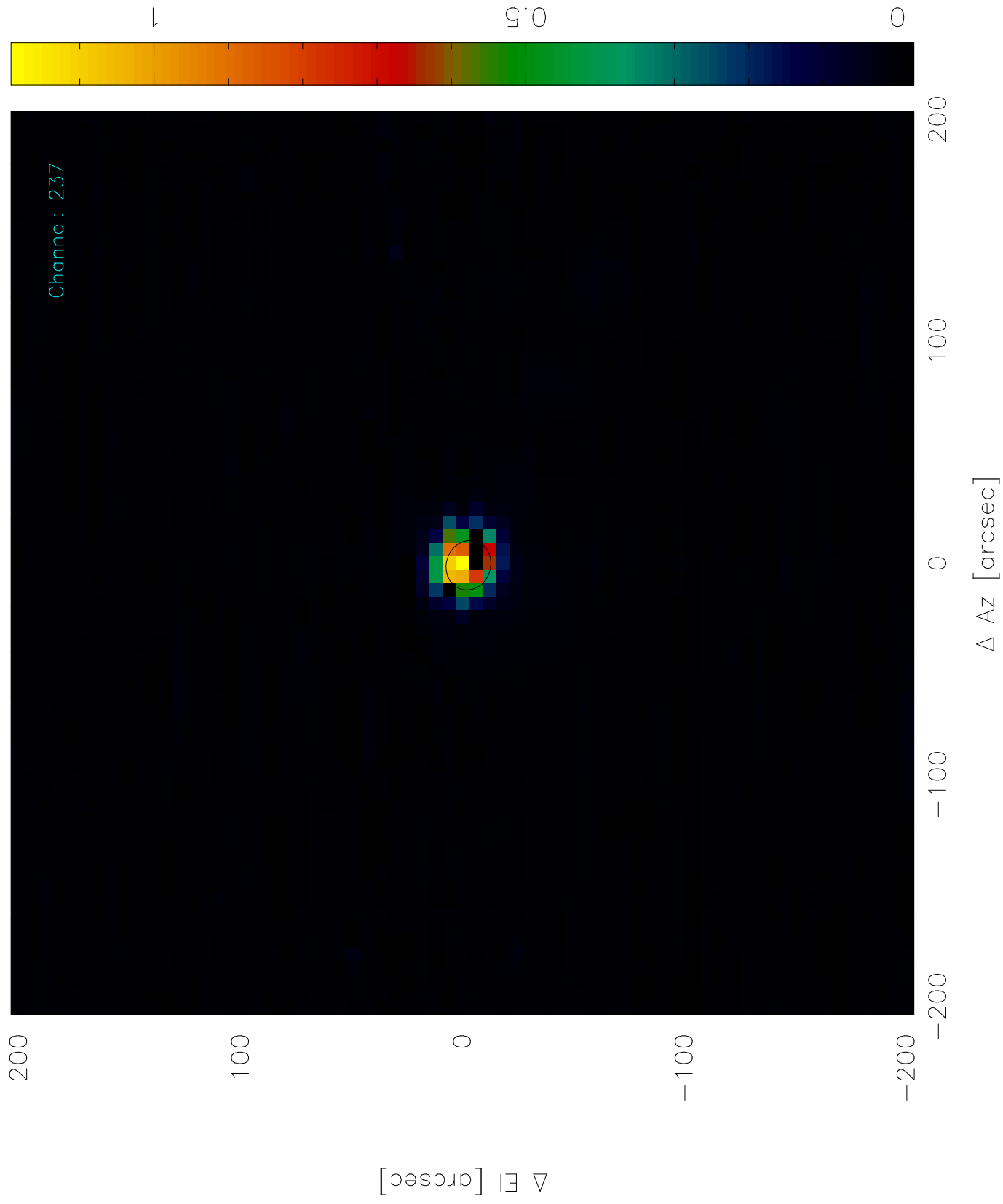
Scan: 11431 (1) -- Mars *-- 2012-03-21T05:59:25



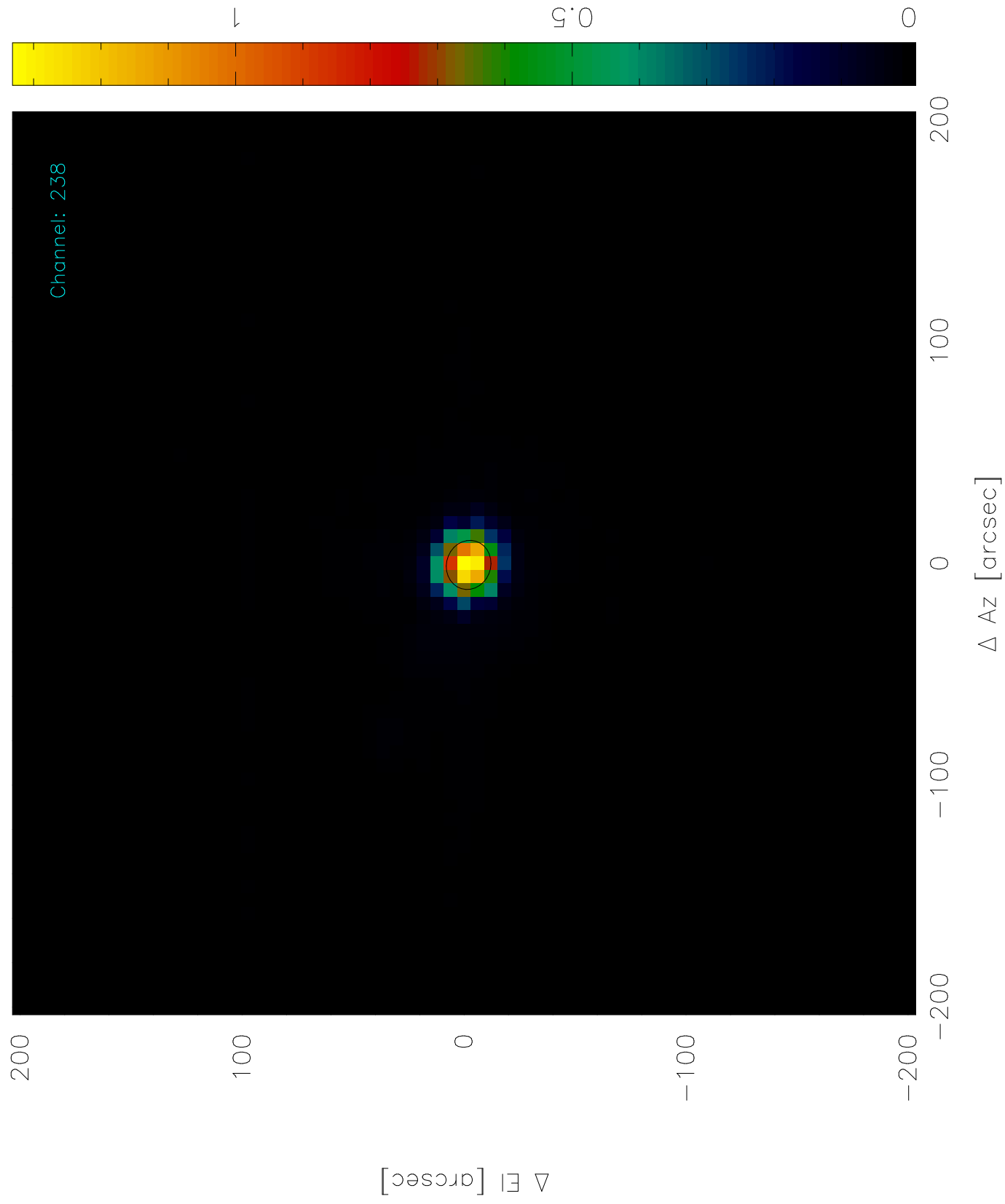
Scan: 11431 (1) -- Mars *-- 2012-03-21T05:59:25



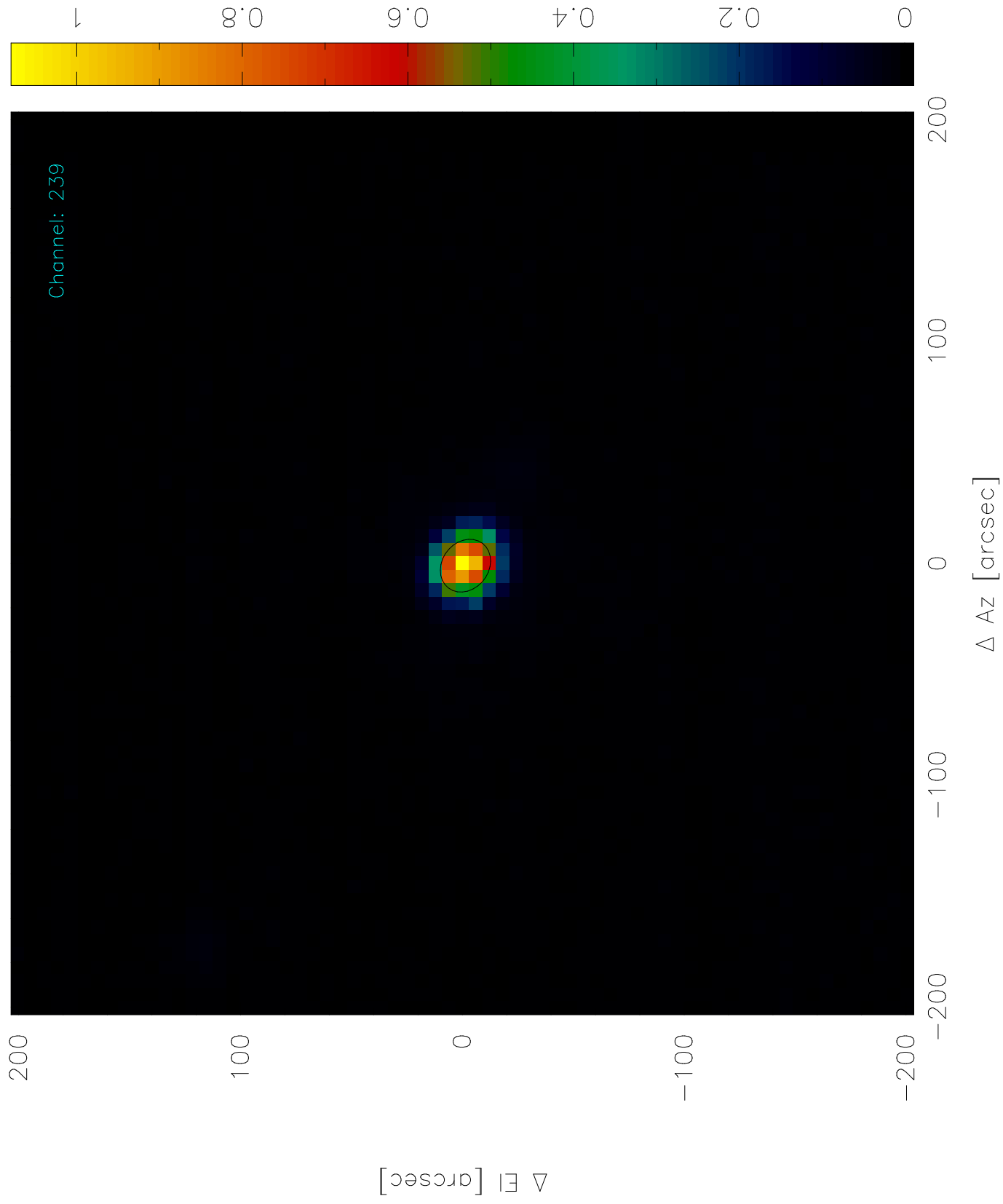
Scan: 11431 (1) -- Mars *-- 2012-03-21T05:59:25



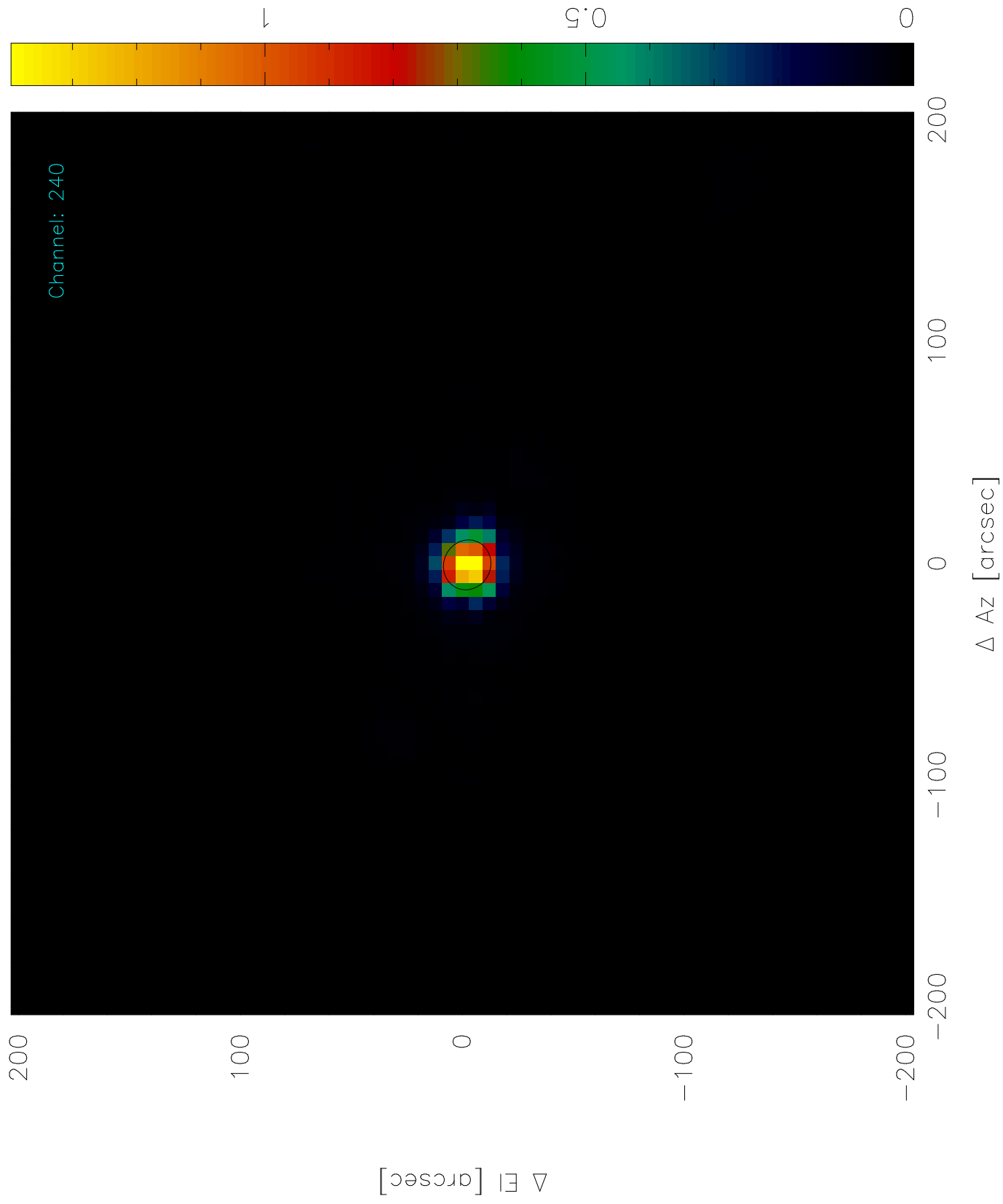
Scan: 11431 (1) -- Mars *-- 2012-03-21T05:59:25




Scan: 11431 (1) -- Mars *-- 2012-03-21T05:59:25



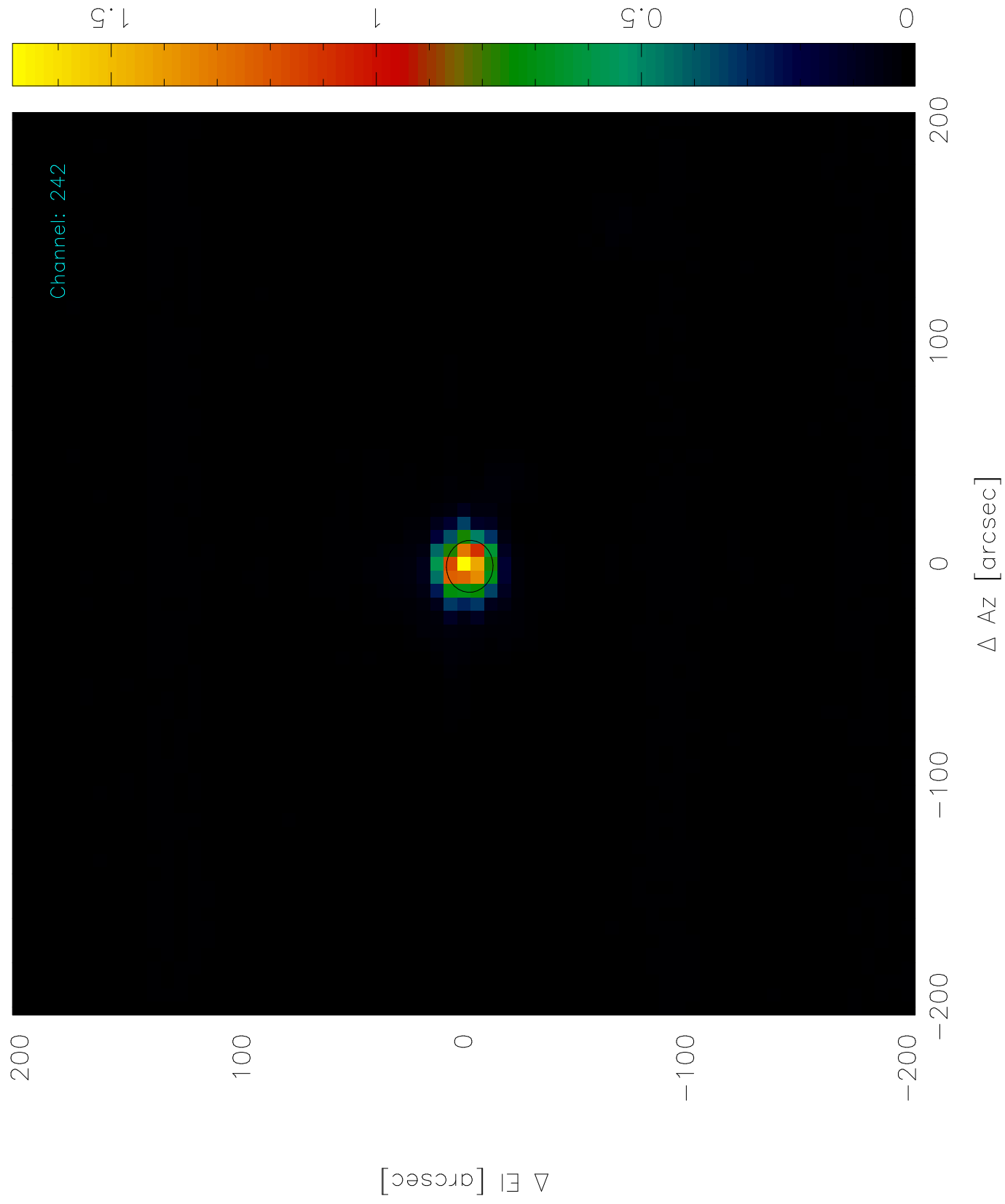
Scan: 11431 (1) -- Mars *-- 2012-03-21T05:59:25



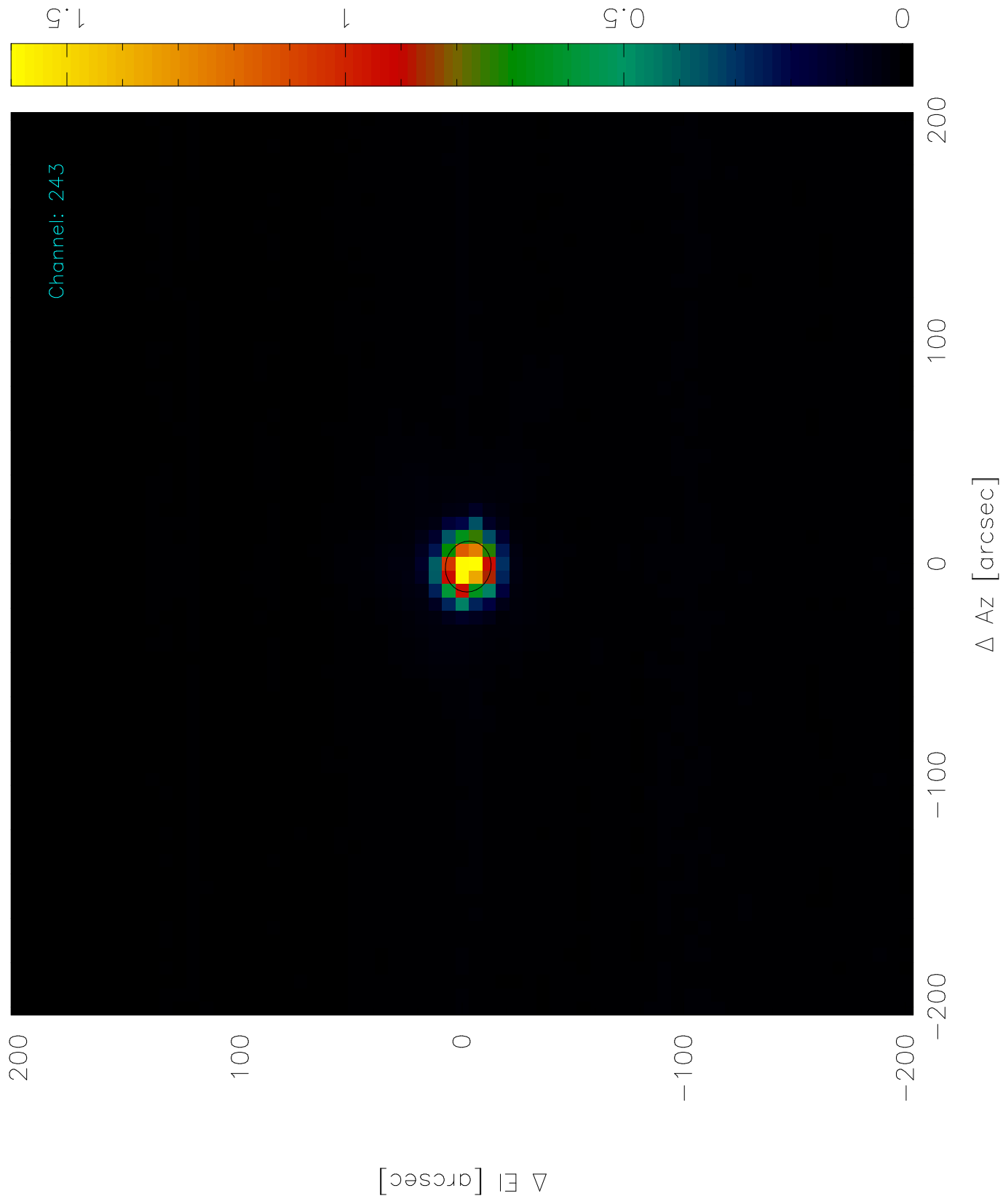
Scan: 11431 (1) -- Mars *-- 2012-03-21T05:59:25




Scan: 11431 (1) -- Mars *-- 2012-03-21T05:59:25



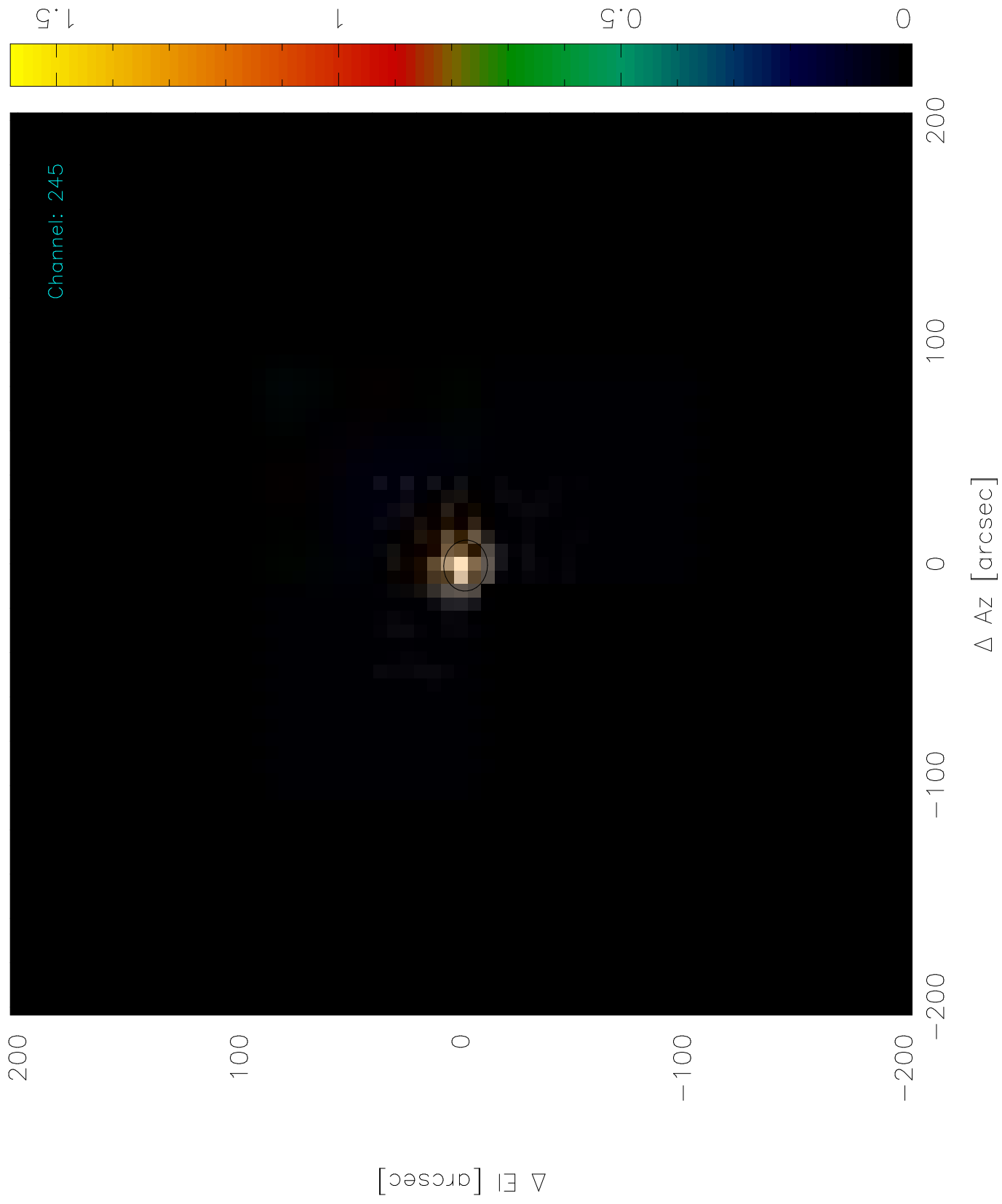
Scan: 11431 (1) -- Mars *-- 2012-03-21T05:59:25



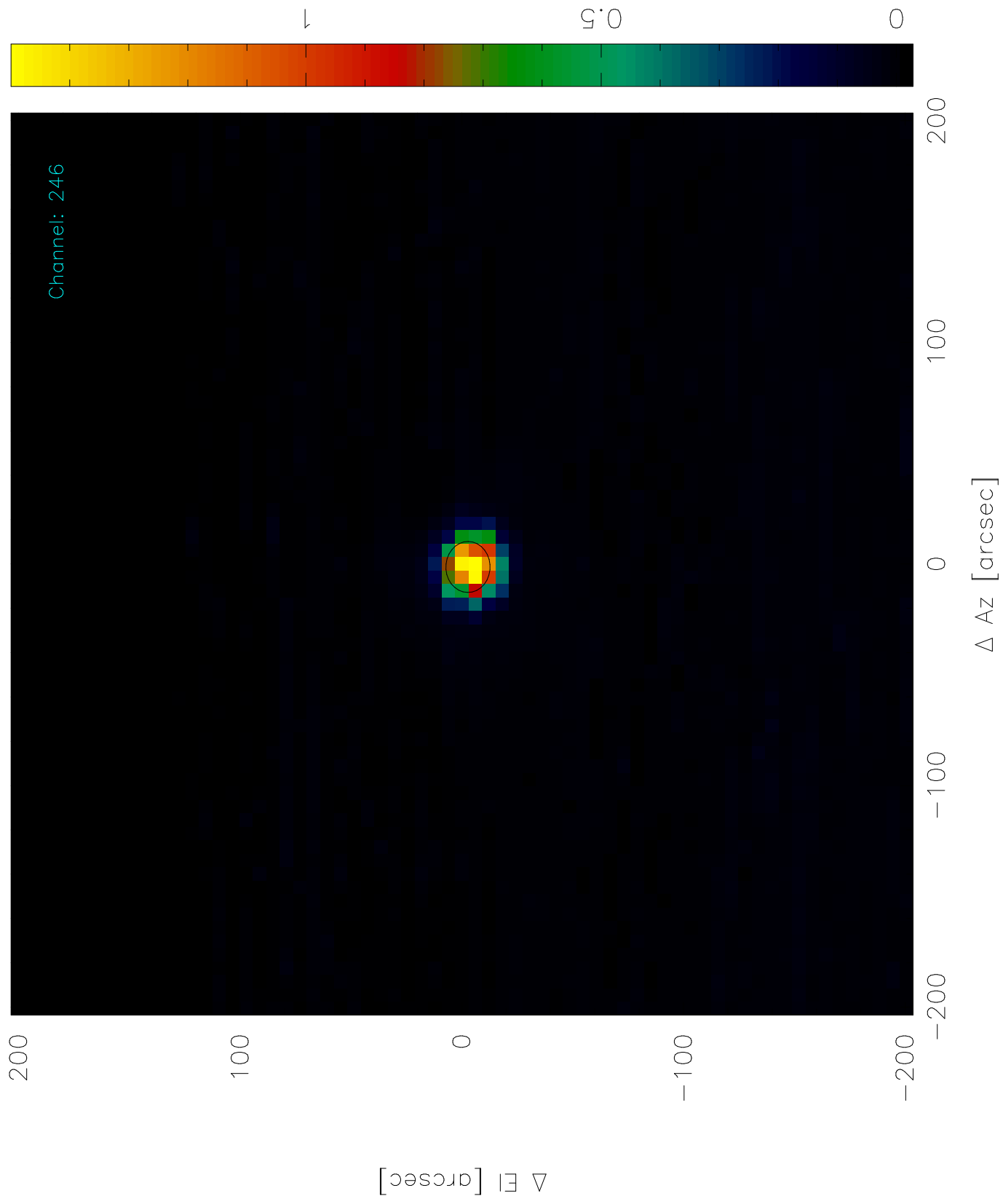
Scan: 11431 (1) -- Mars *-- 2012-03-21T05:59:25



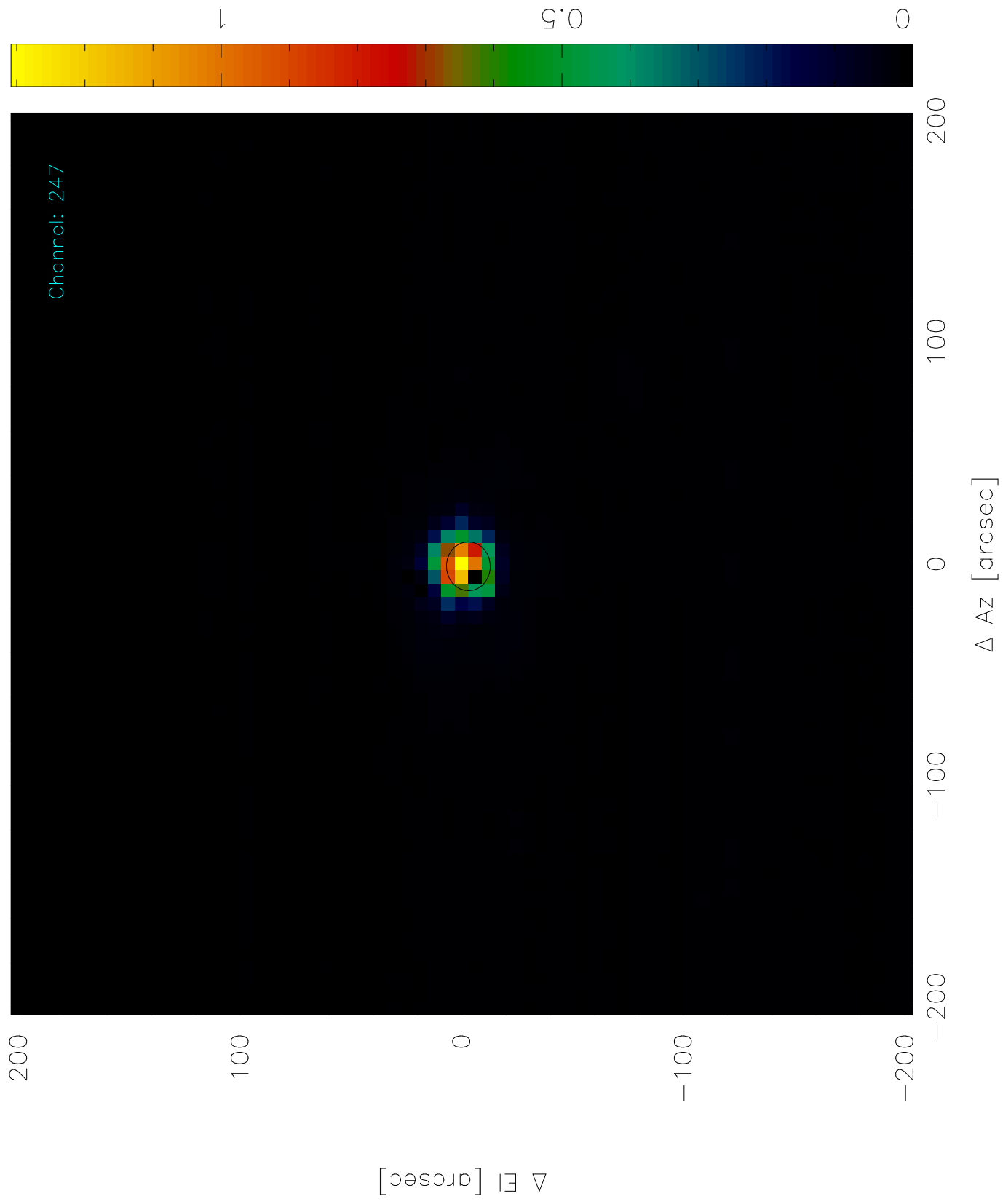
Scan: 11431 (1) -- Mars *-- 2012-03-21T05:59:25



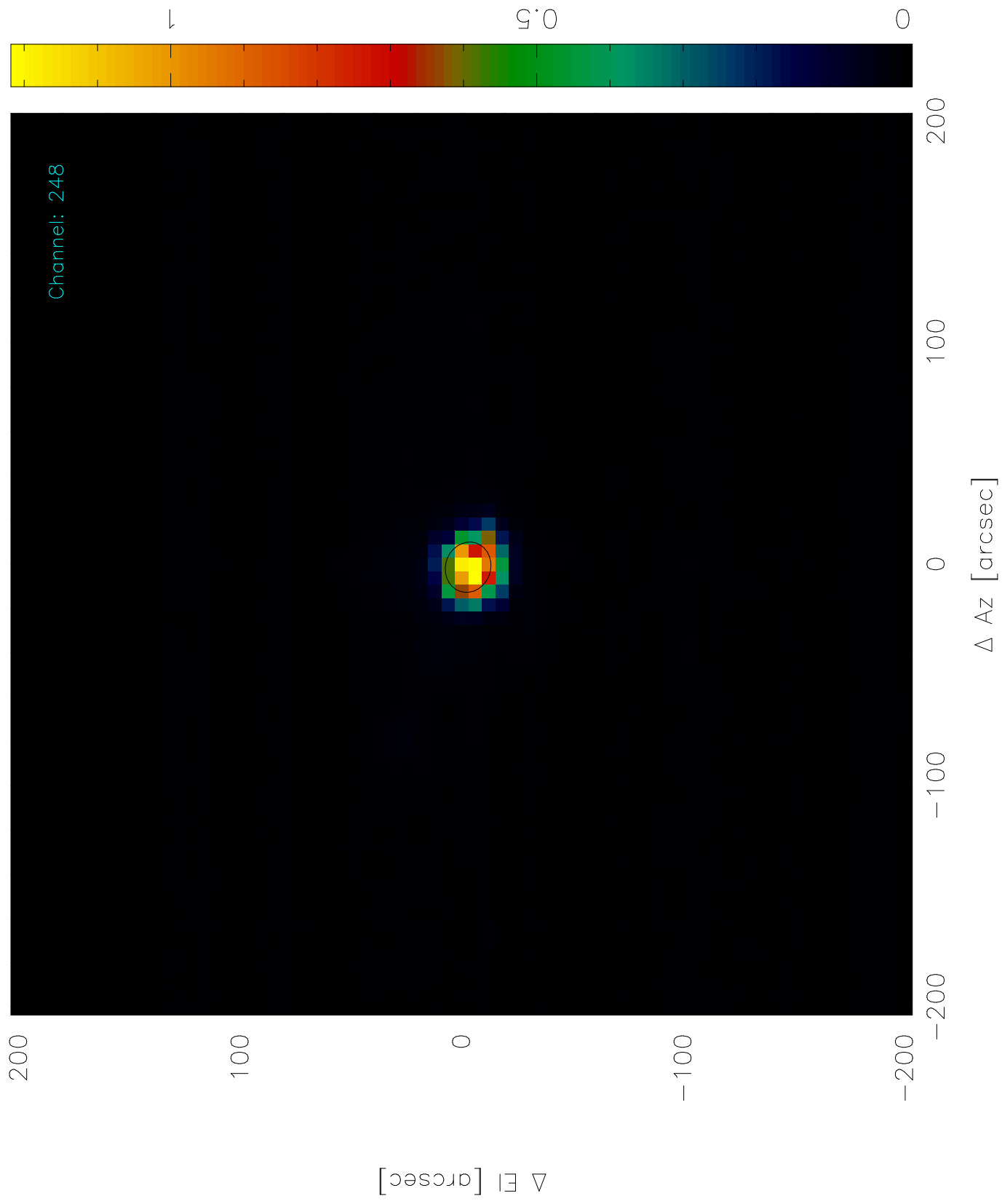
Scan: 11431 (1) -- Mars *-- 2012-03-21T05:59:25



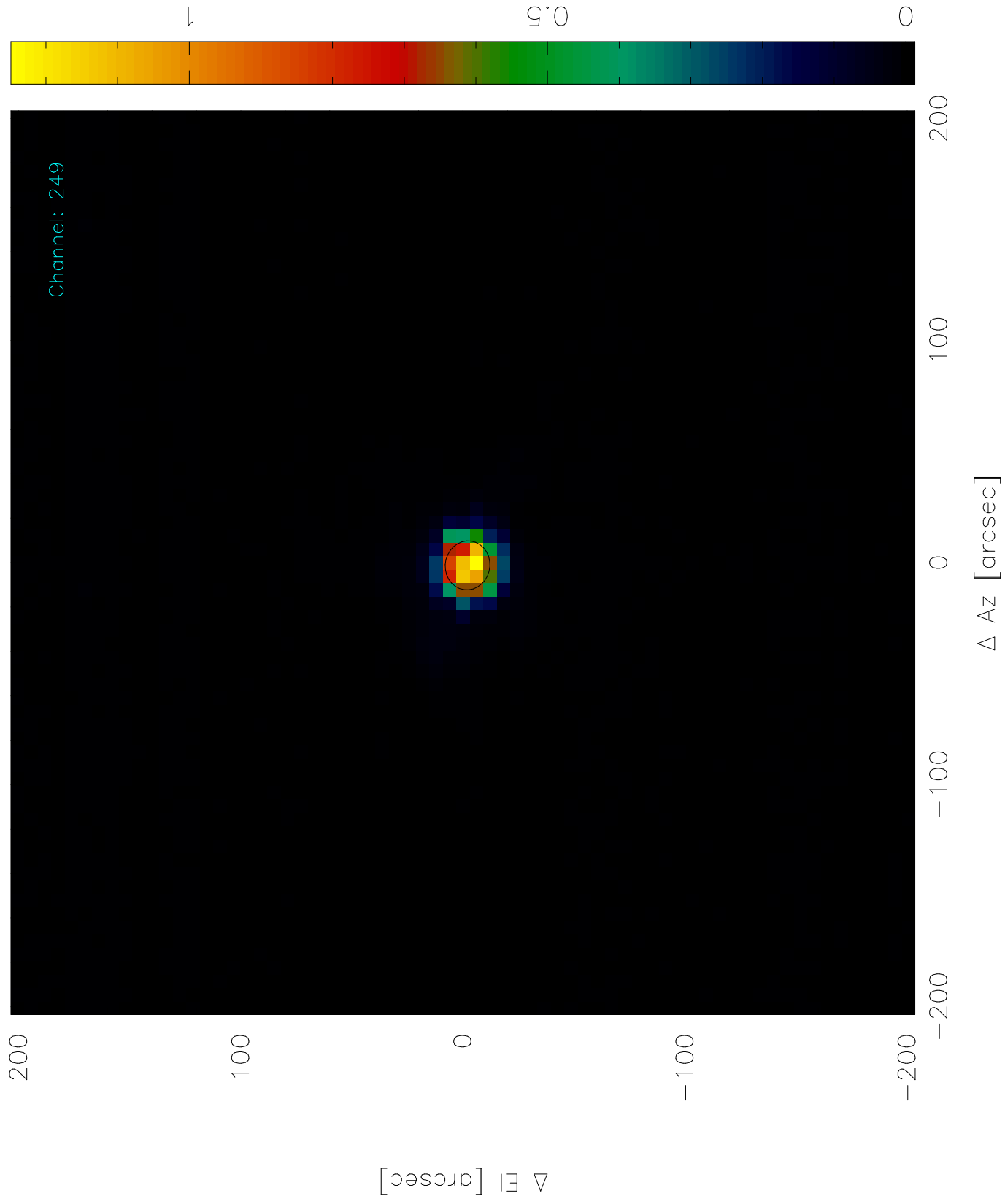
Scan: 11431 (1) -- Mars *-- 2012-03-21T05:59:25



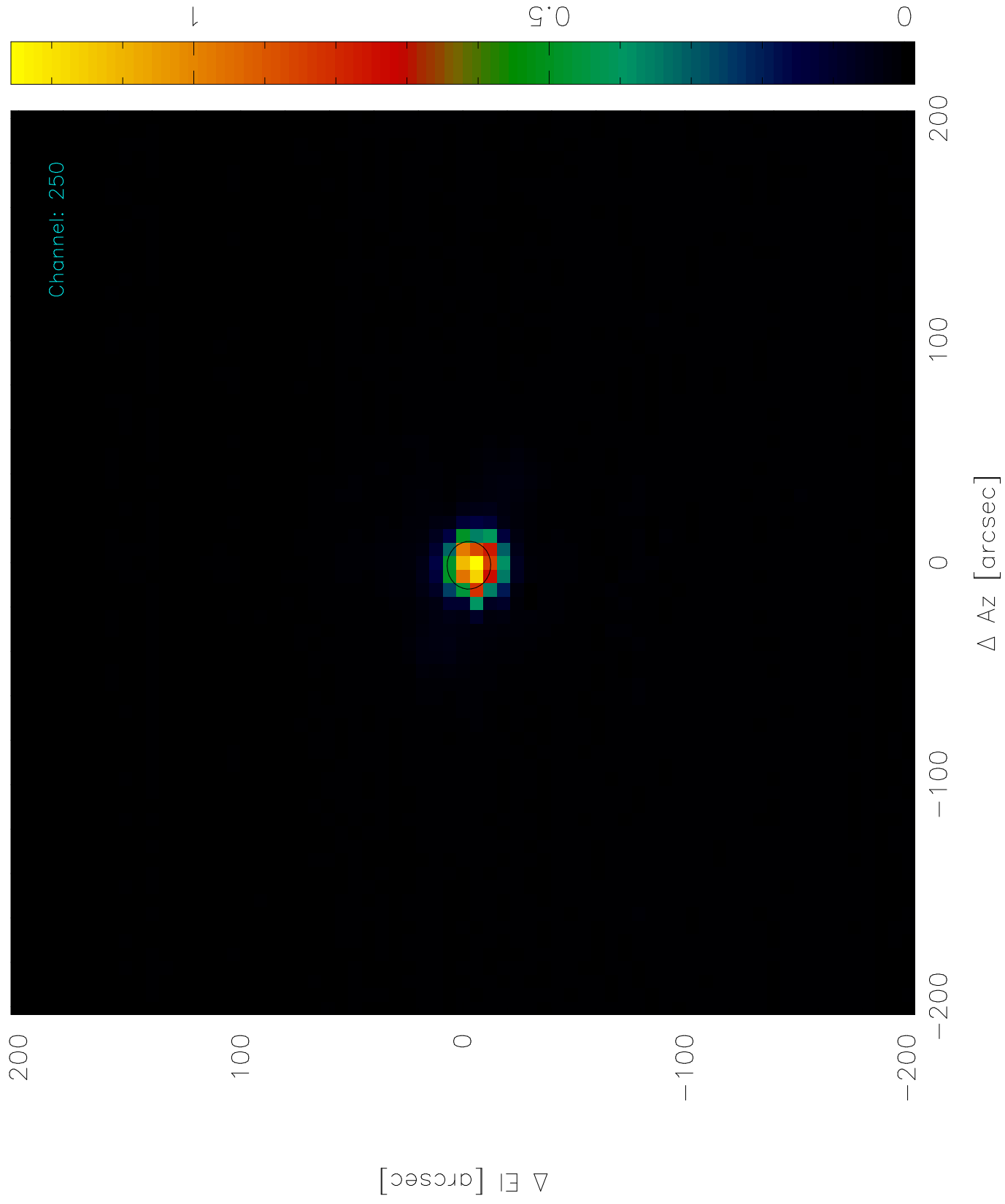
Scan: 11431 (1) -- Mars *-- 2012-03-21T05:59:25



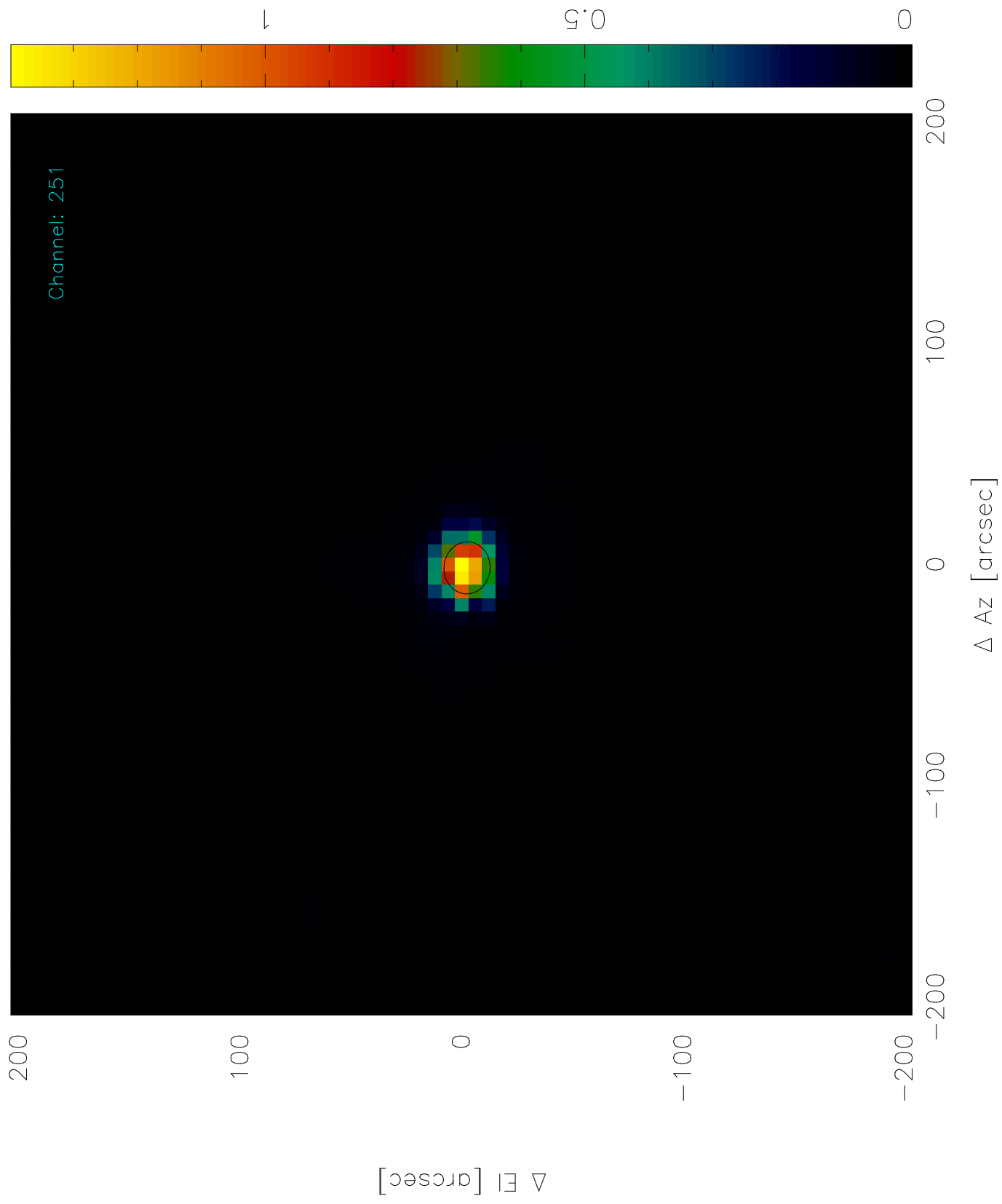
Scan: 11431 (1) -- Mars *-- 2012-03-21T05:59:25



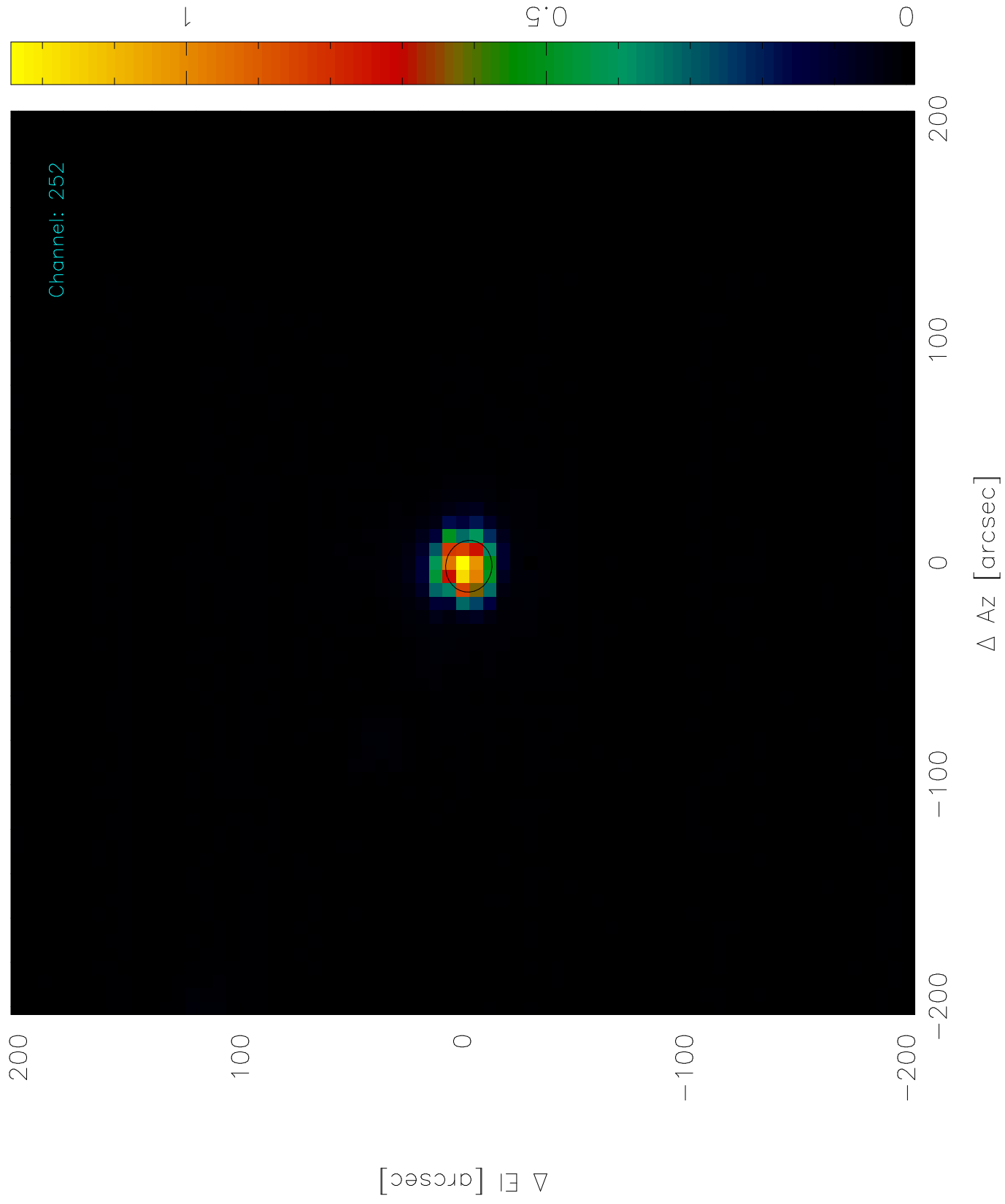
Scan: 11431 (1) -- Mars *-- 2012-03-21T05:59:25



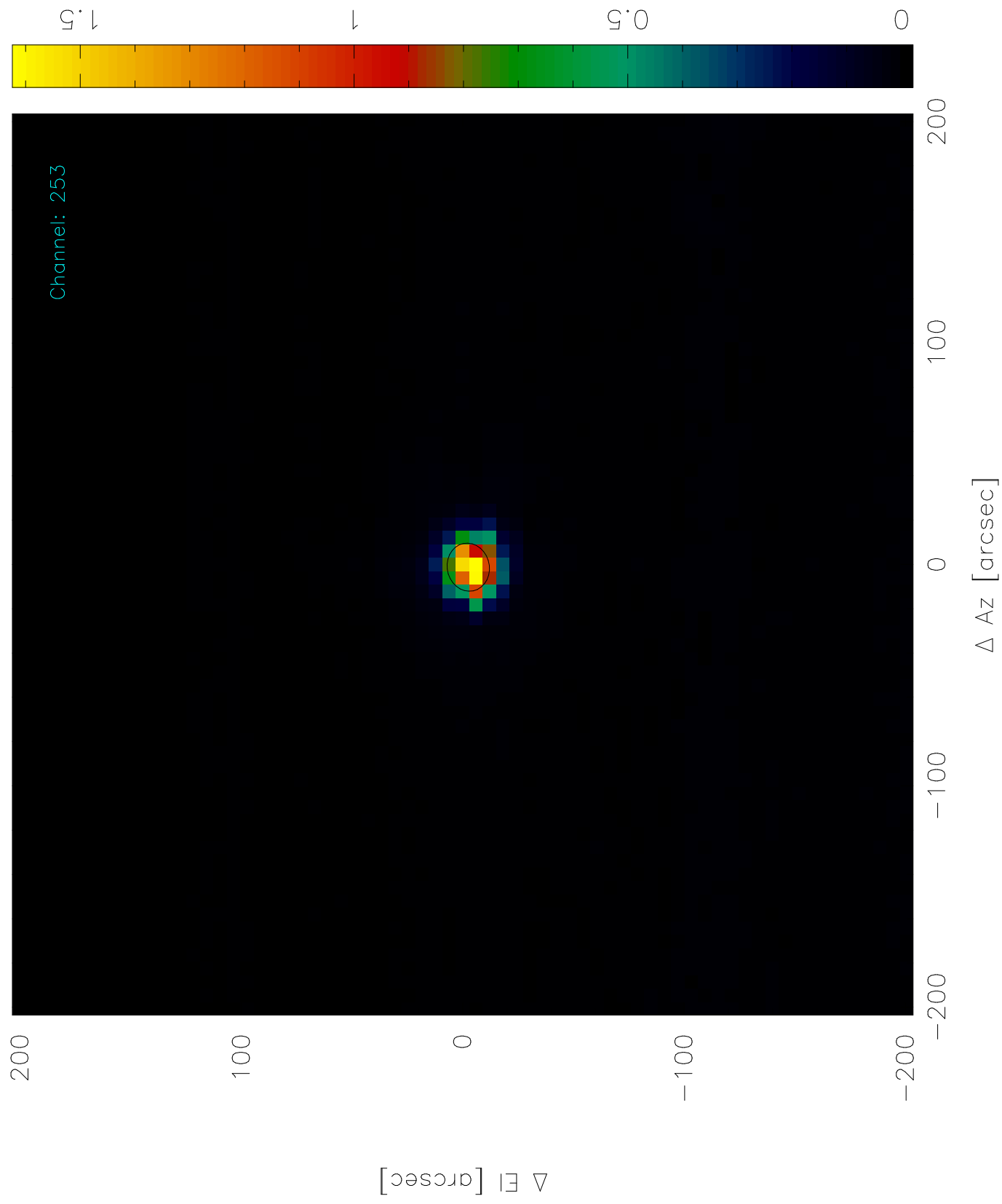
Scan: 11431 (1) -- Mars *-- 2012-03-21T05:59:25




Scan: 11431 (1) -- Mars *-- 2012-03-21T05:59:25



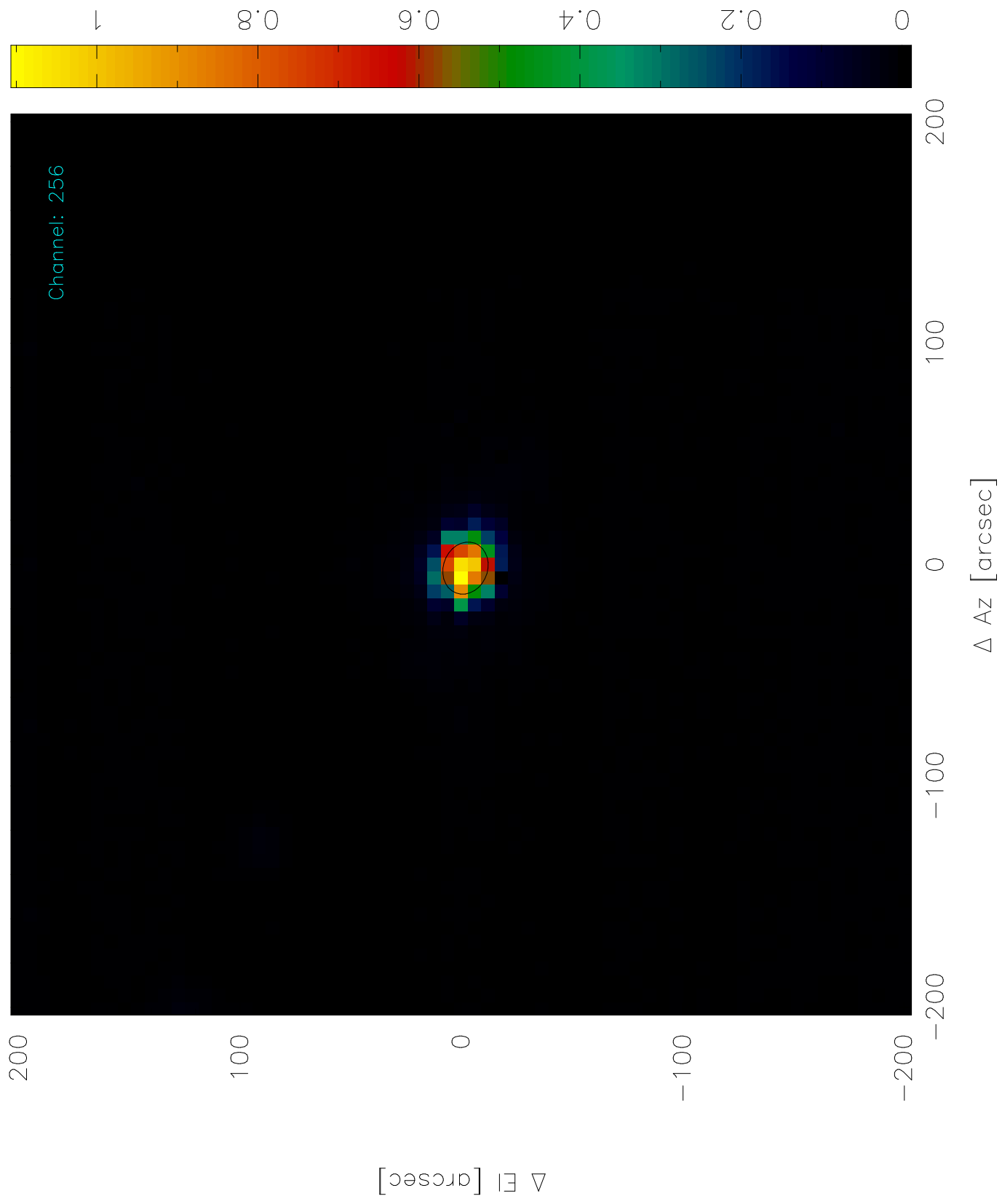
Scan: 11431 (1) -- Mars *-- 2012-03-21T05:59:25



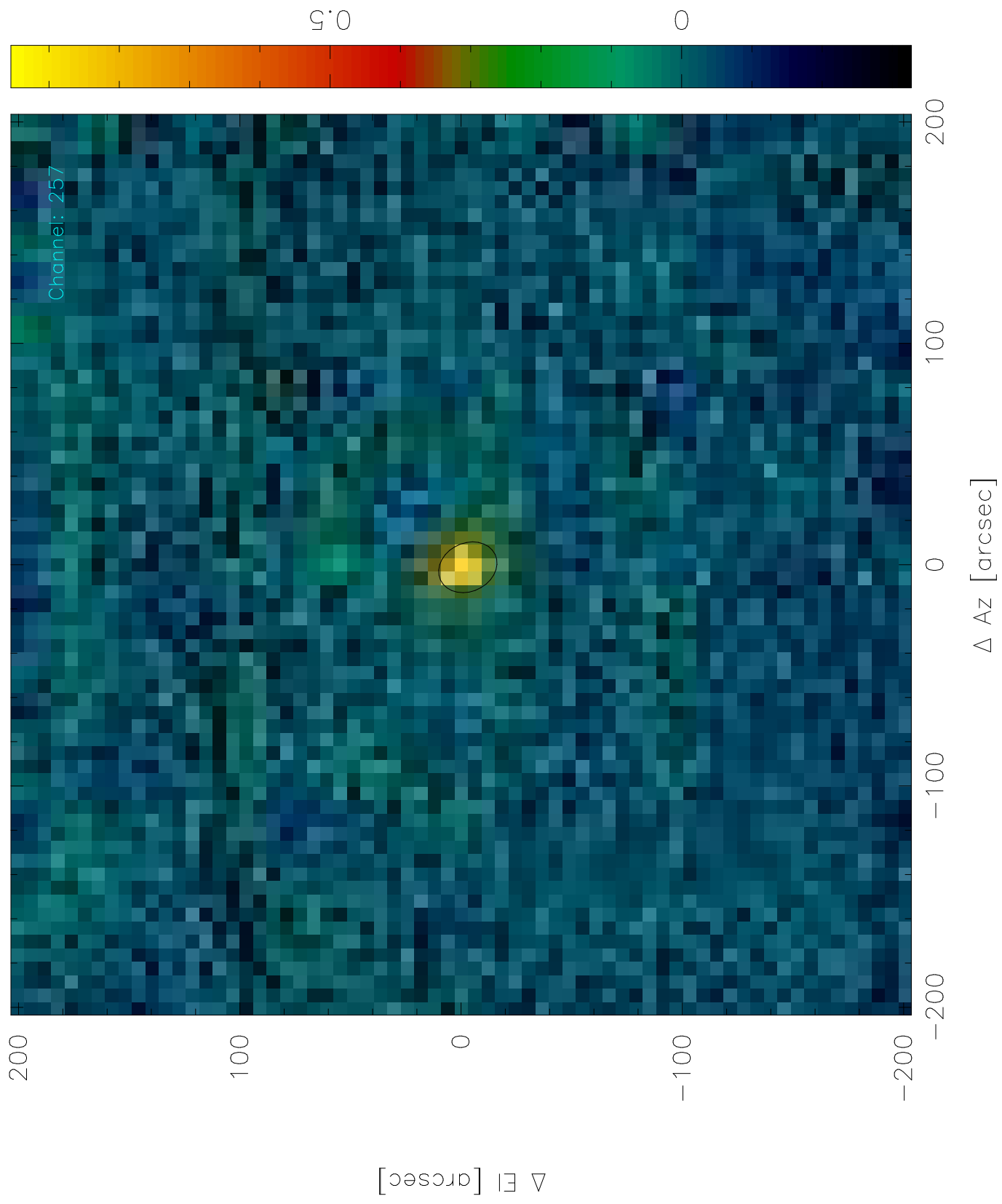
Scan: 11431 (1) -- Mars *-- 2012-03-21T05:59:25



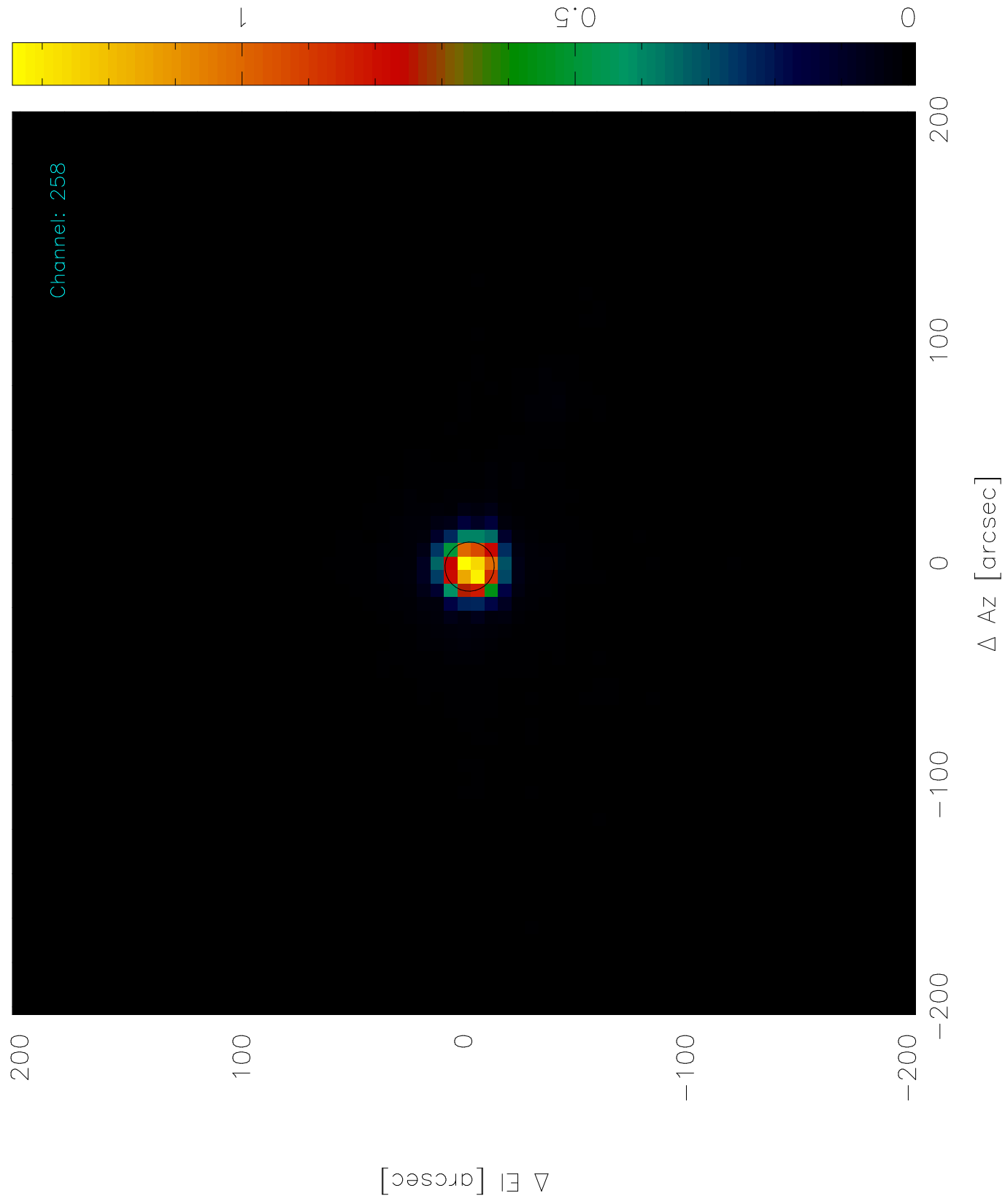
Scan: 11431 (1) -- Mars *-- 2012-03-21T05:59:25



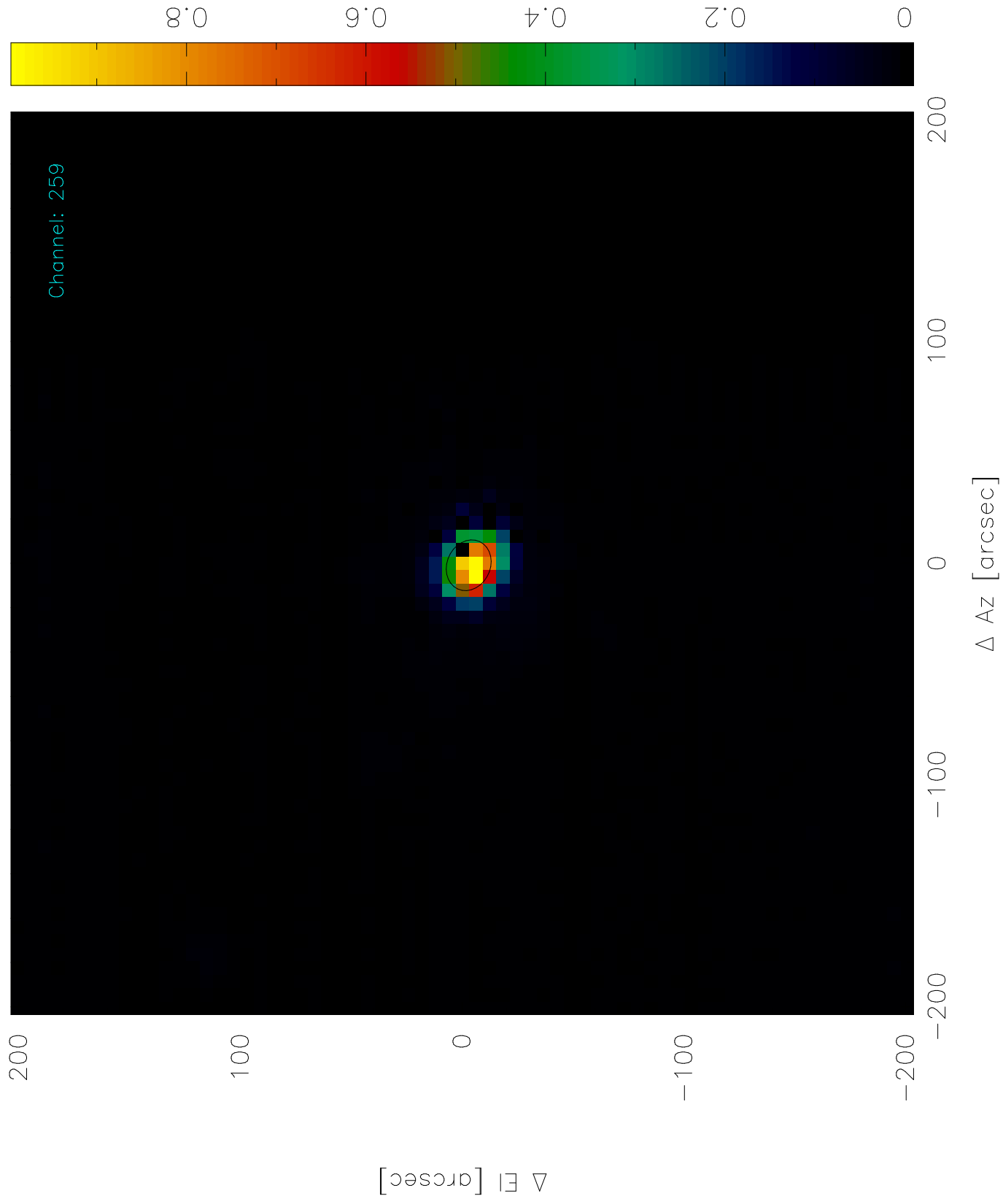
Scan: 11431 (1) -- Mars *-- 2012-03-21T05:59:25



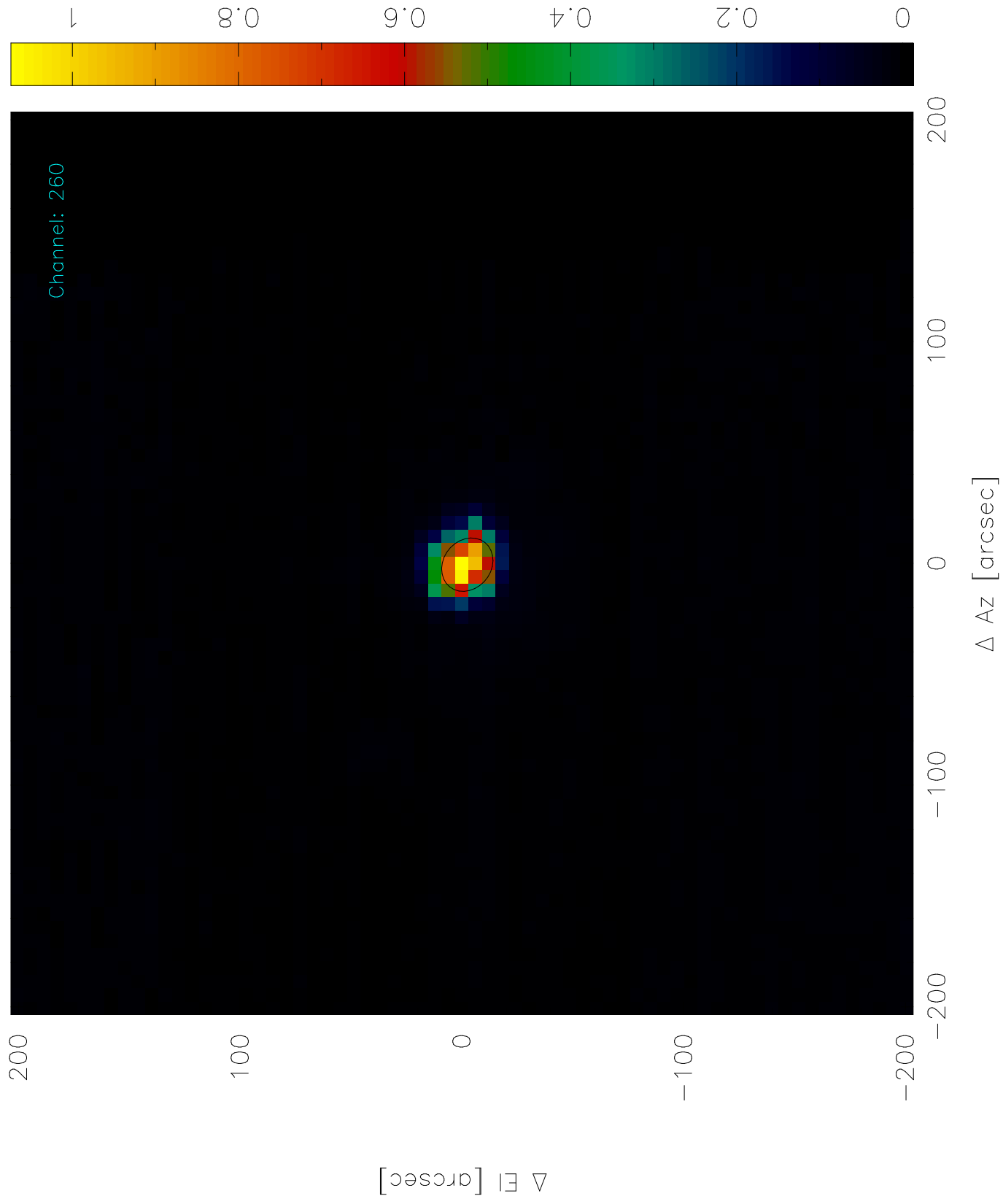
Scan: 11431 (1) -- Mars *-- 2012-03-21T05:59:25



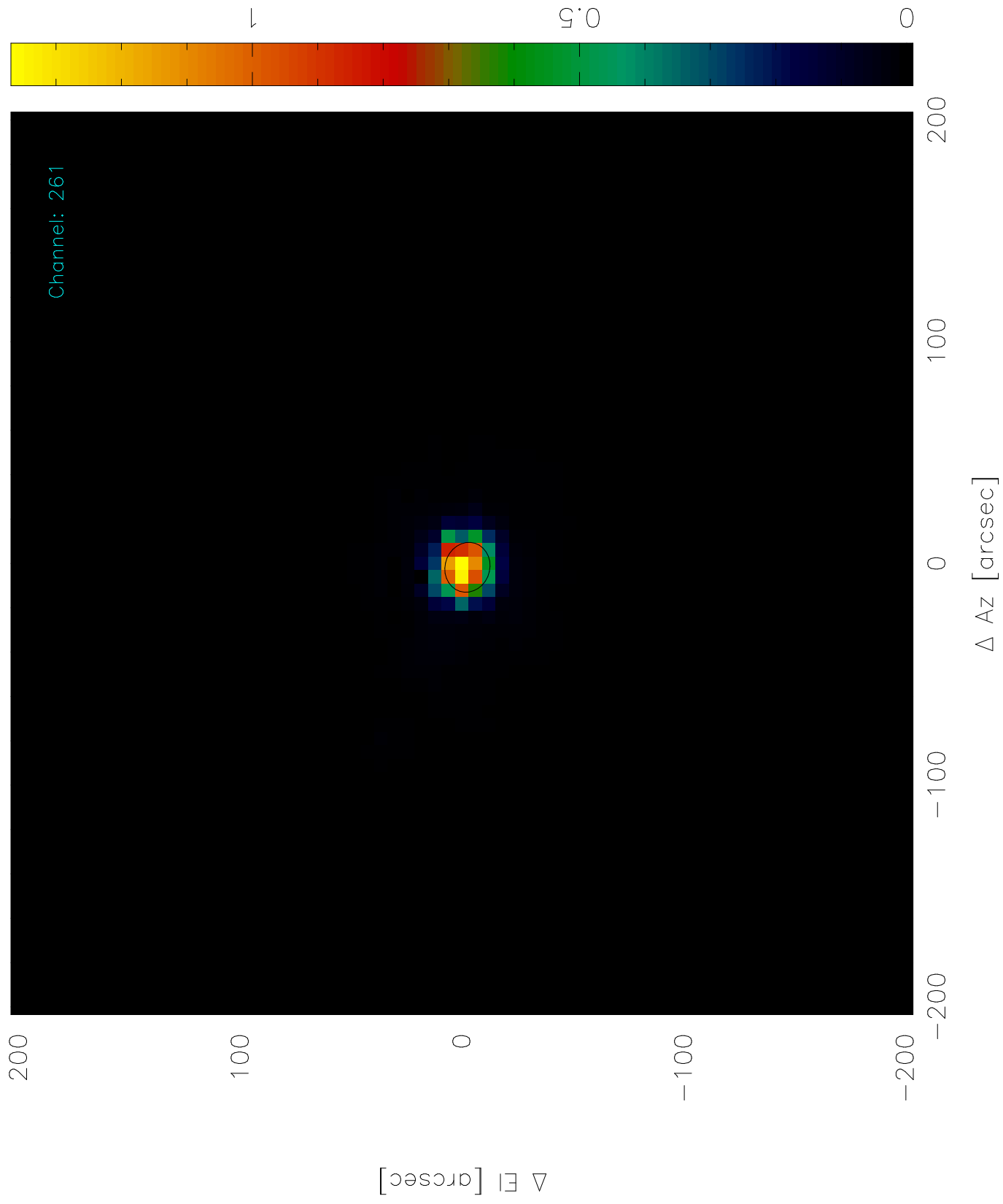
Scan: 11431 (1) -- Mars *-- 2012-03-21T05:59:25



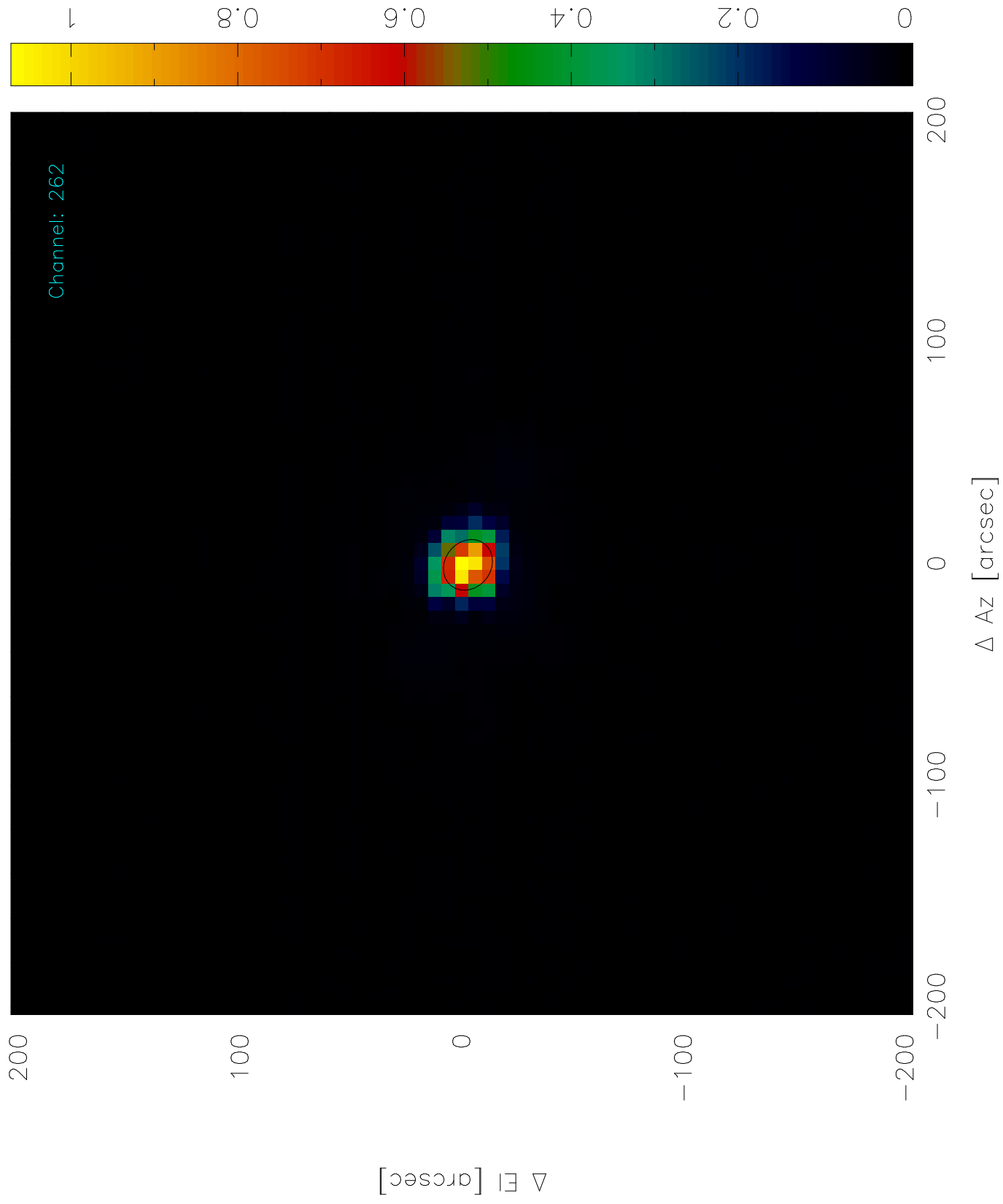
Scan: 11431 (1) -- Mars *-- 2012-03-21T05:59:25



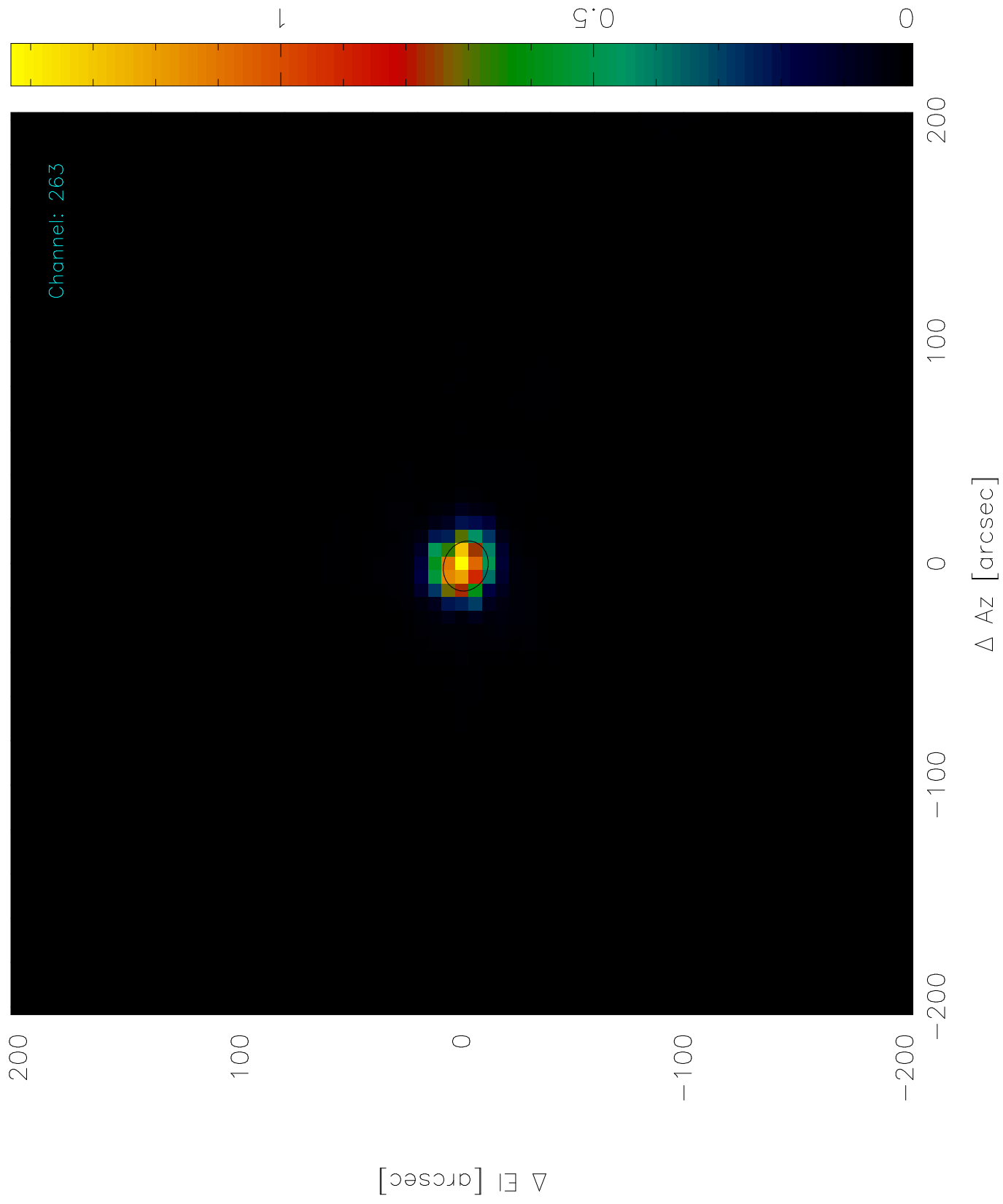
Scan: 11431 (1) -- Mars *-- 2012-03-21T05:59:25



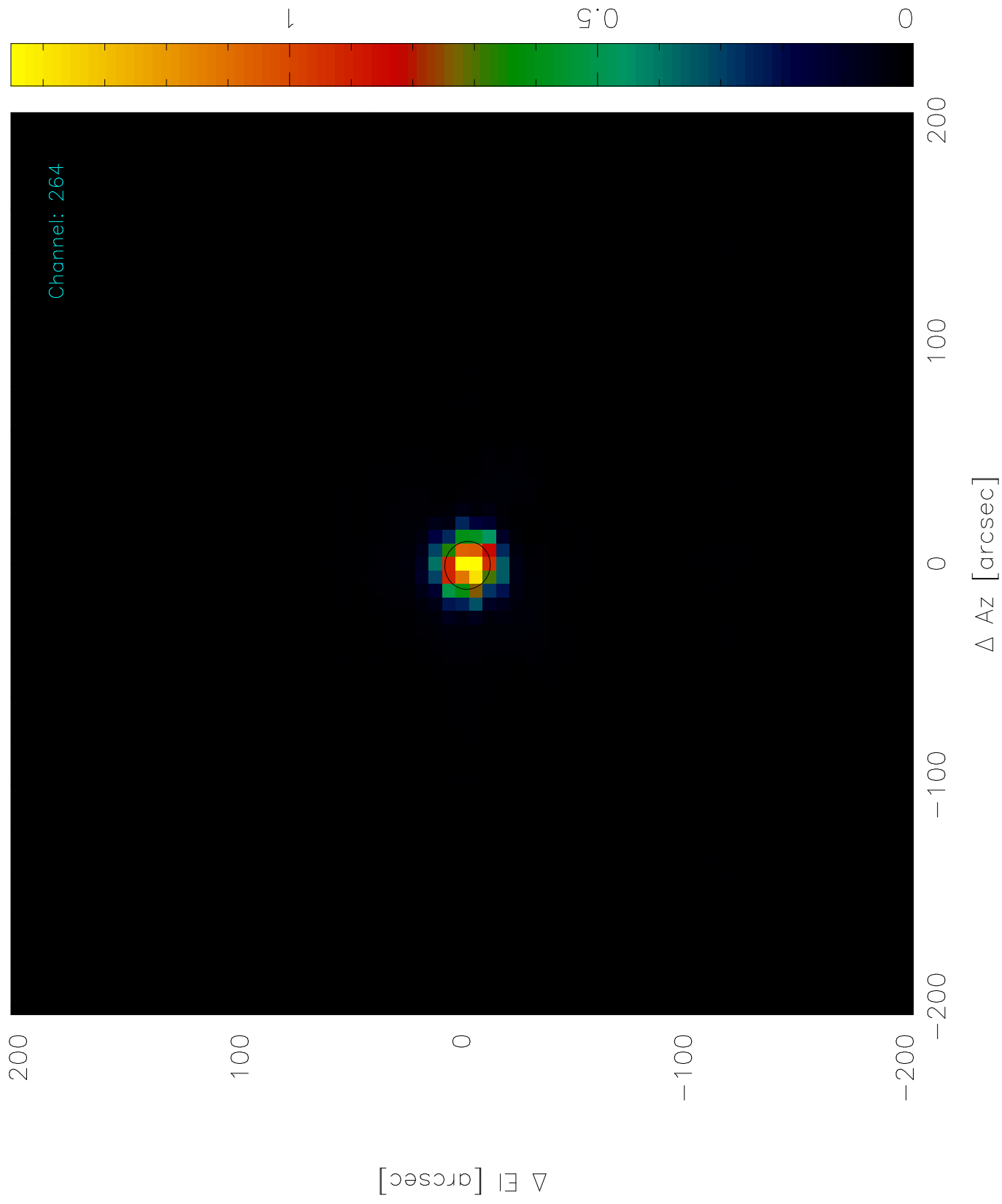
Scan: 11431 (1) -- Mars *-- 2012-03-21T05:59:25



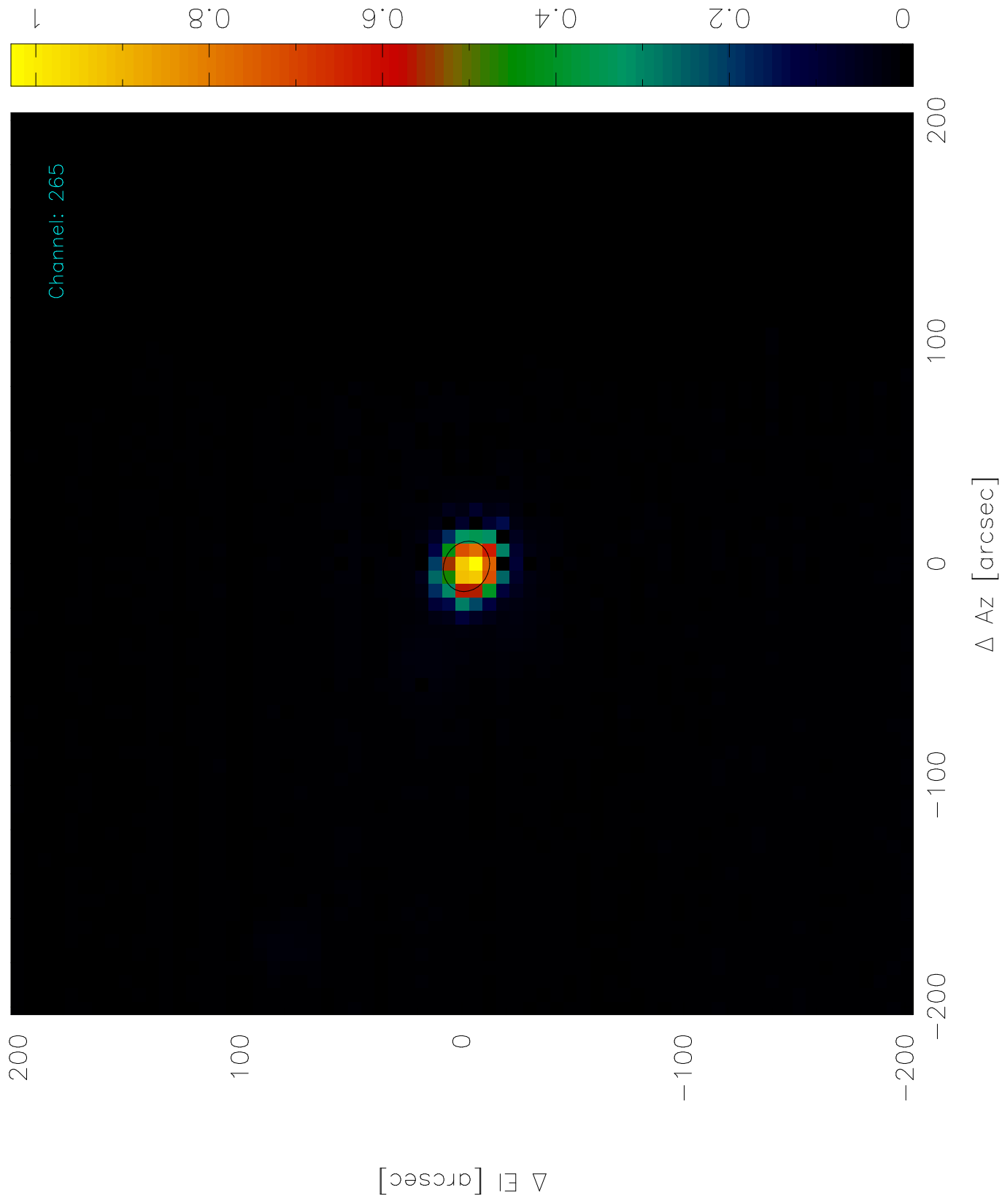
Scan: 11431 (1) -- Mars *-- 2012-03-21T05:59:25



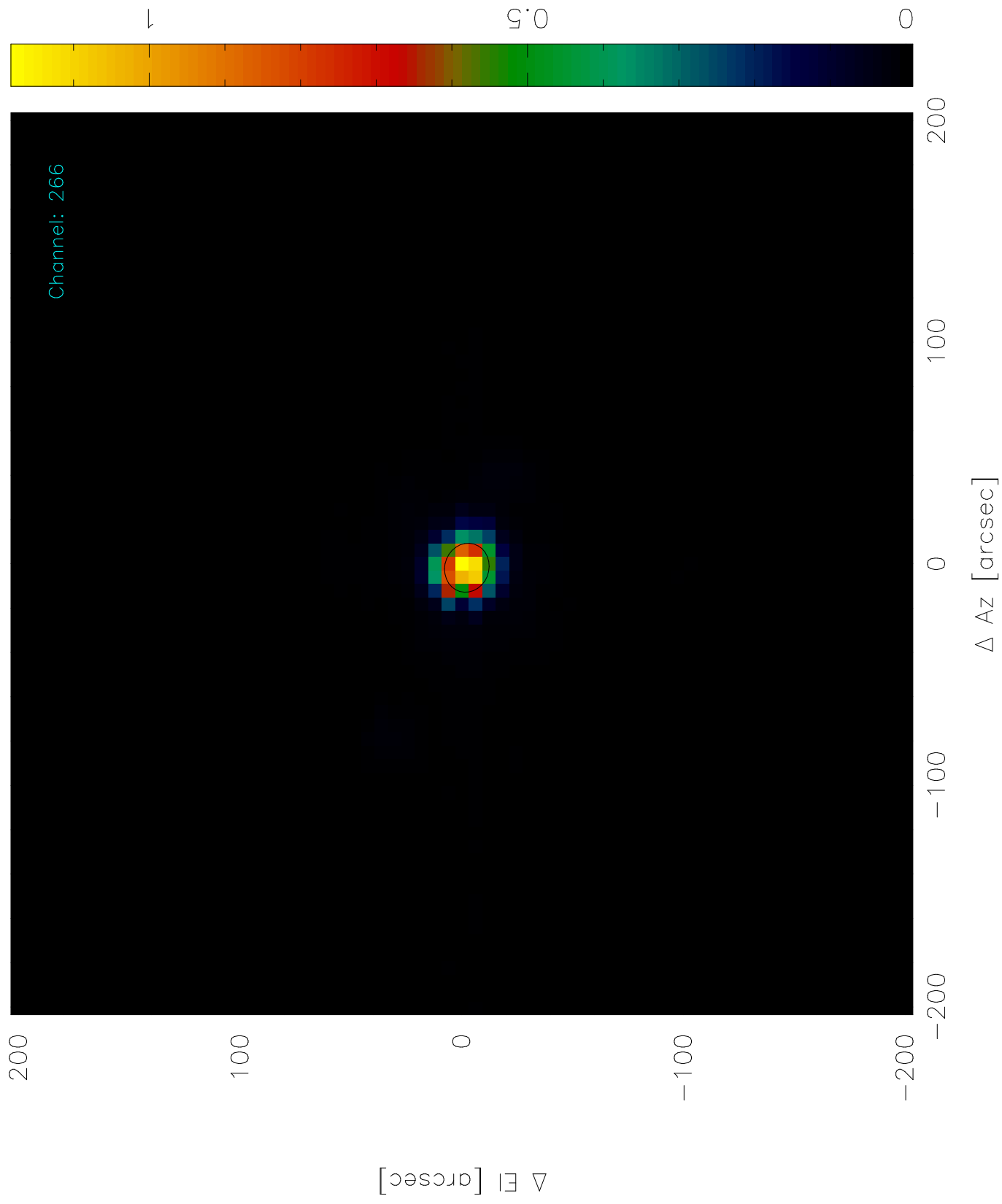
Scan: 11431 (1) -- Mars *-- 2012-03-21T05:59:25



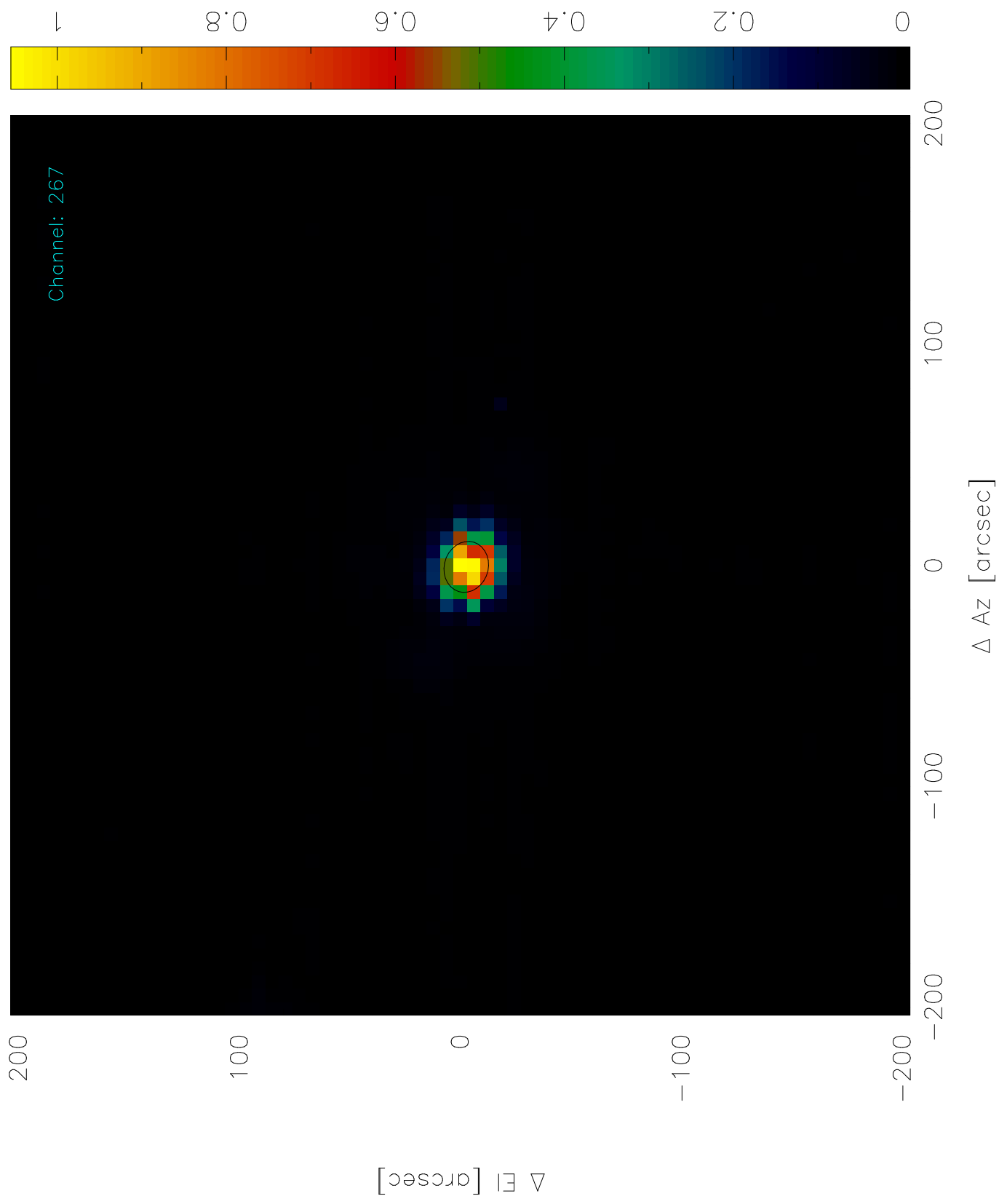
Scan: 11431 (1) -- Mars *-- 2012-03-21T05:59:25



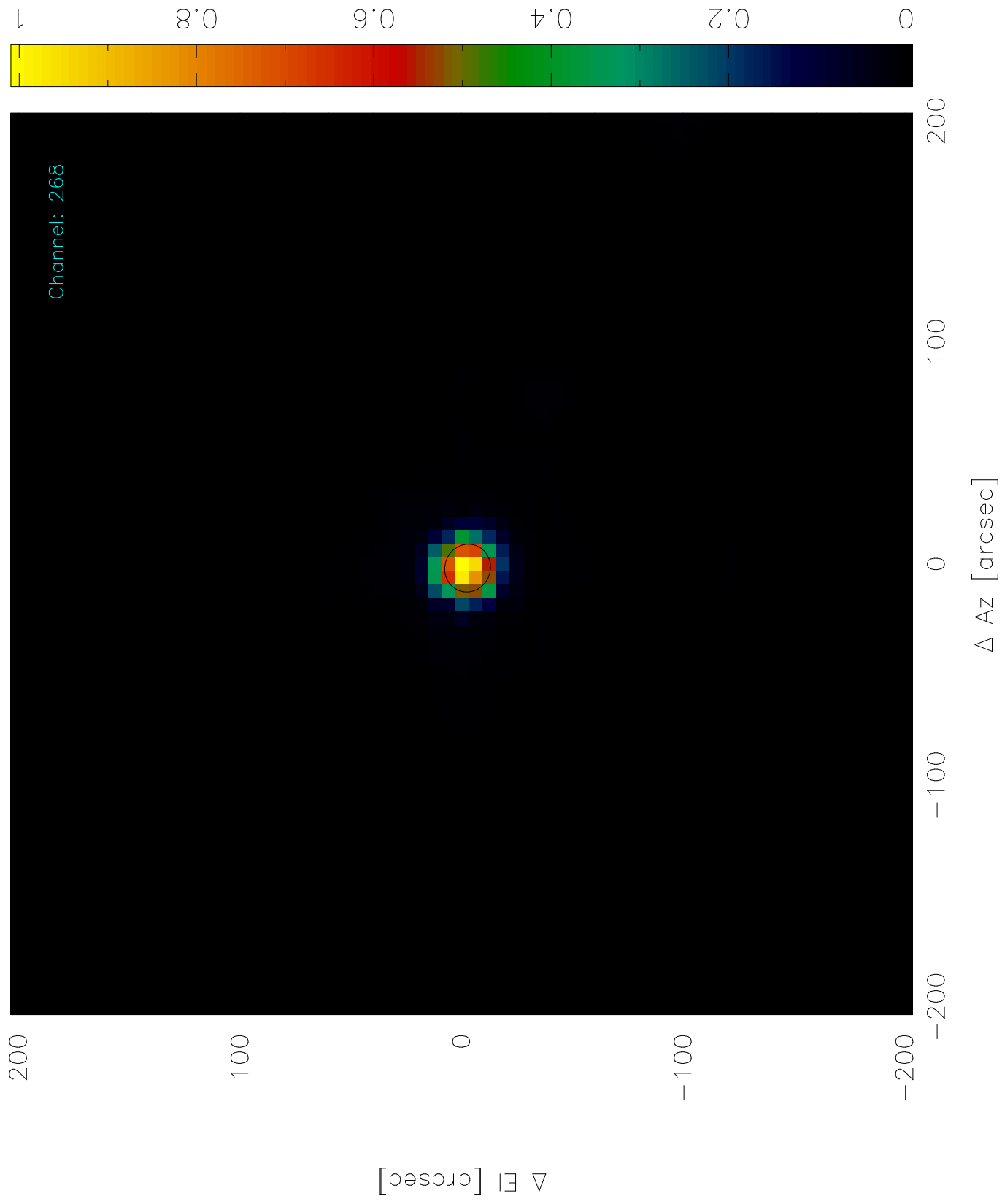
Scan: 11431 (1) --* Mars *-- 2012-03-21T05:59:25



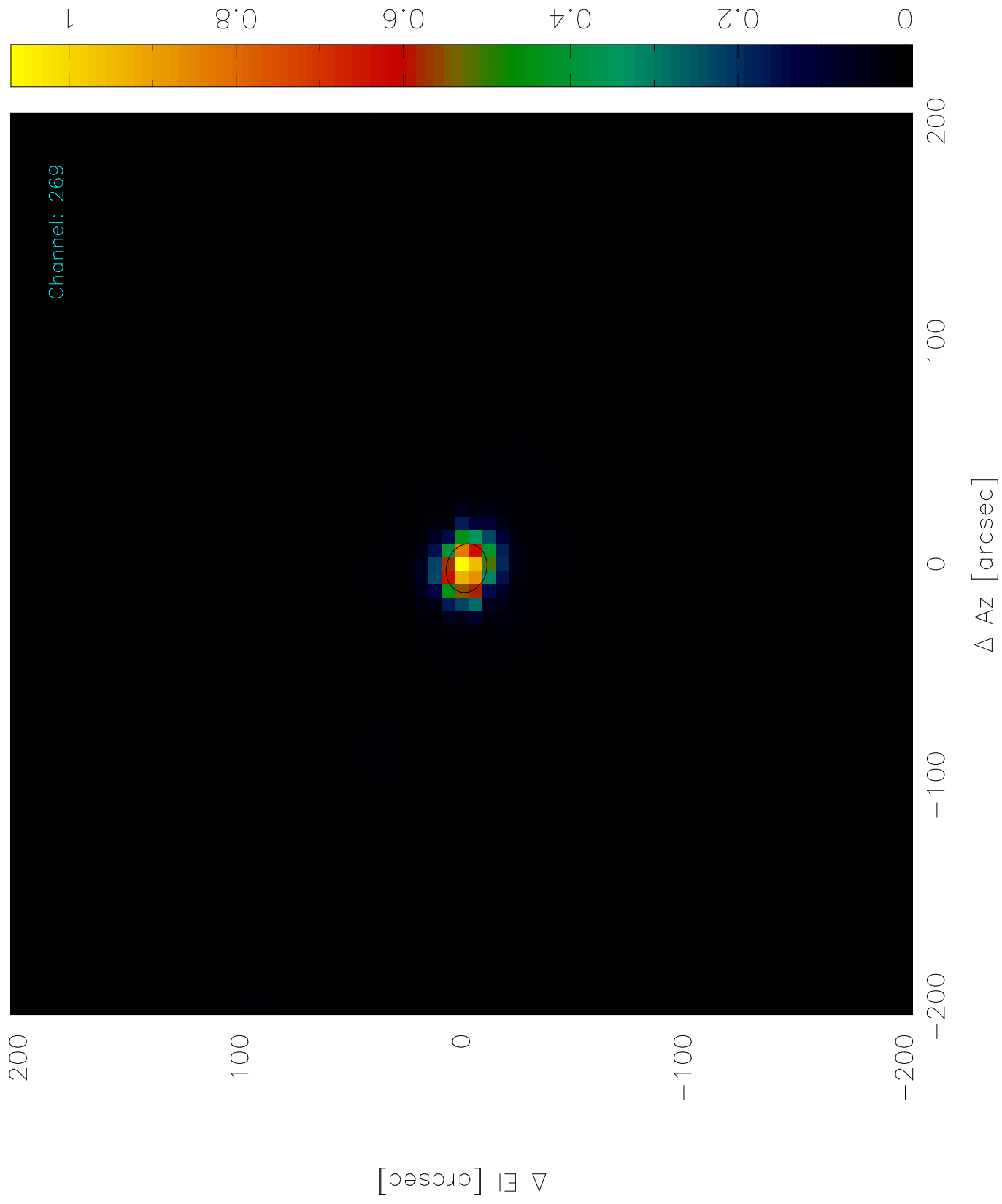
Scan: 11431 (1) -- Mars *-- 2012-03-21T05:59:25



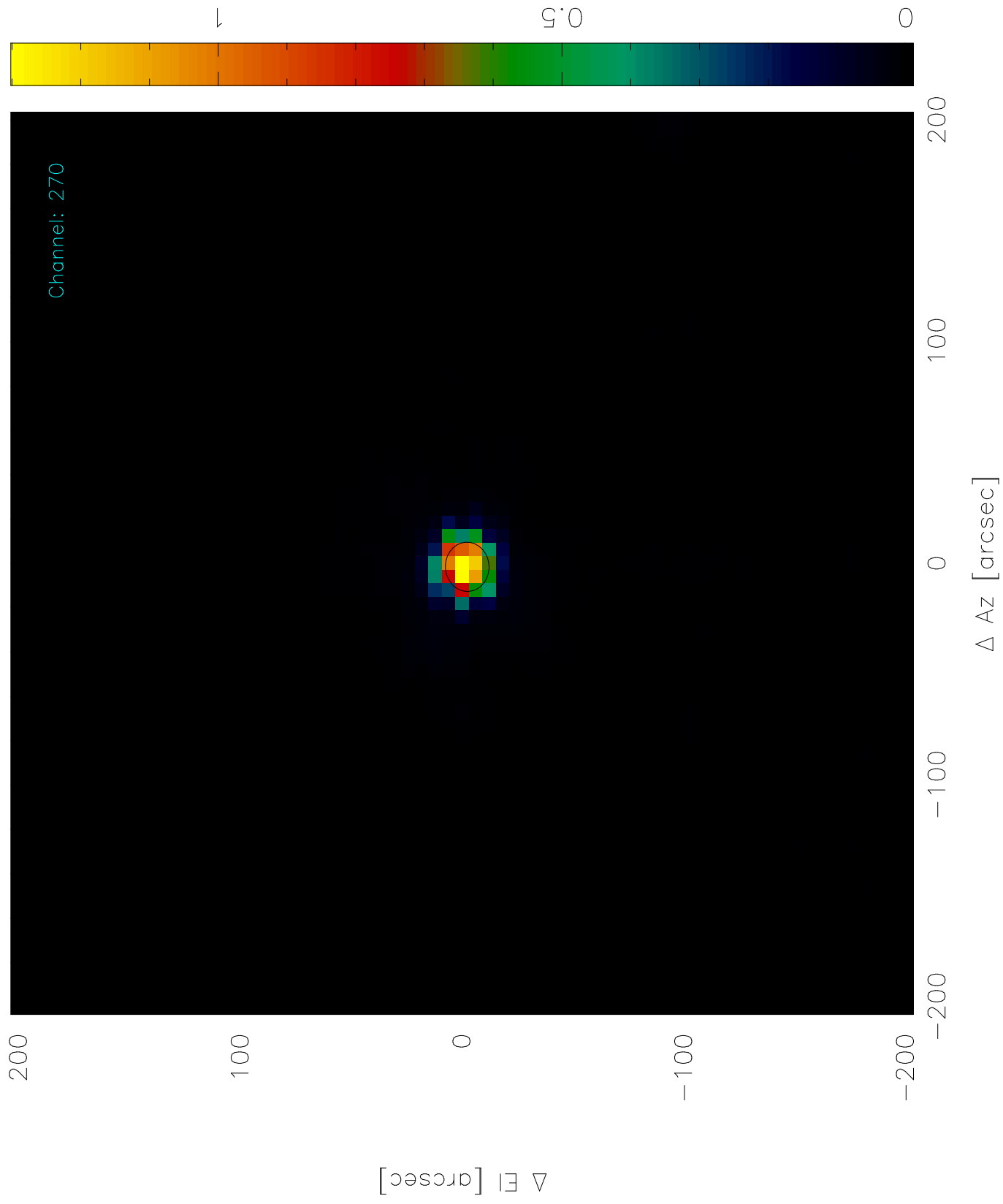
Scan: 11431 (1) --* Mars *-- 2012-03-21T05:59:25



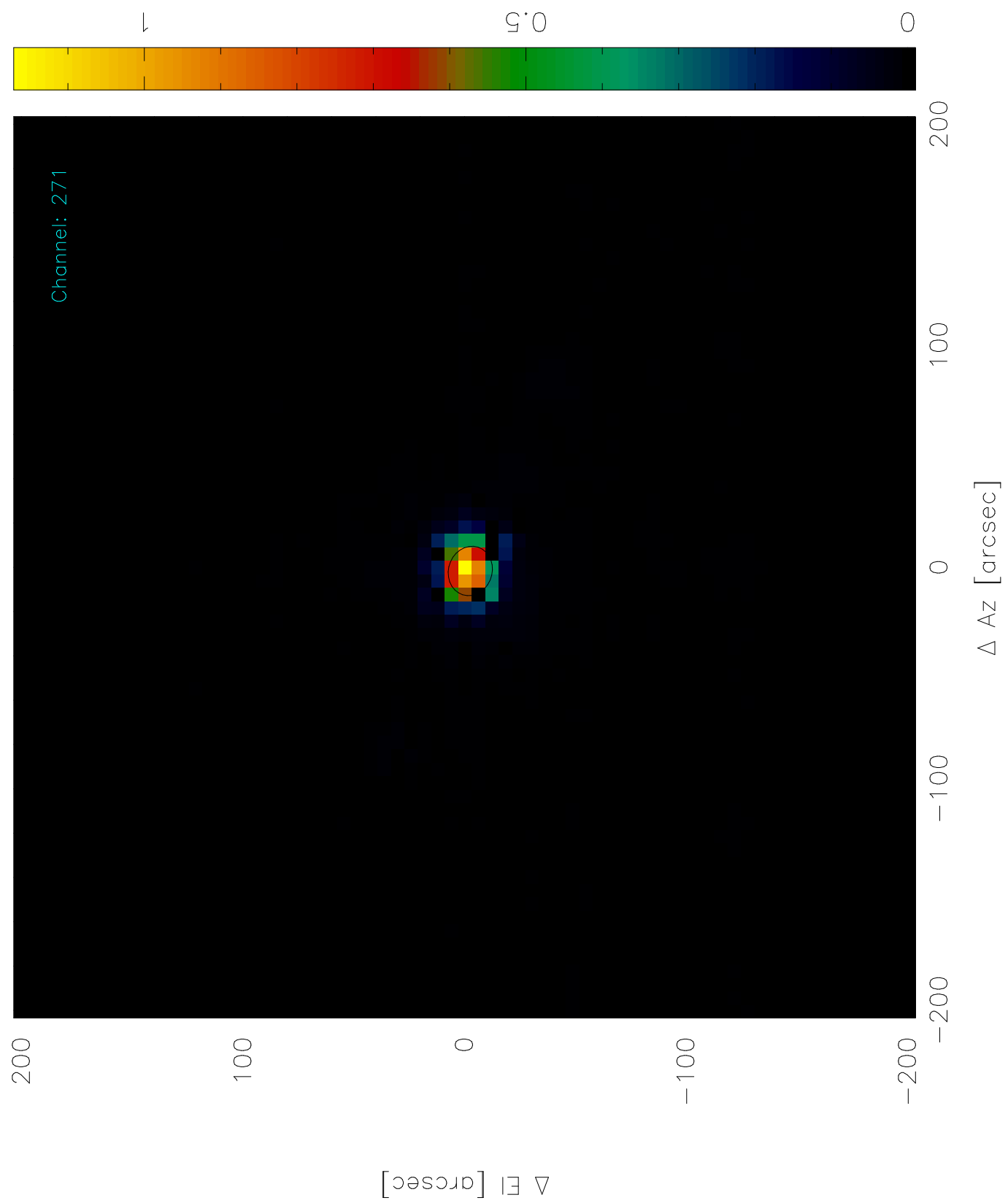
Scan: 11431 (1) --* Mars *-- 2012-03-21T05:59:25



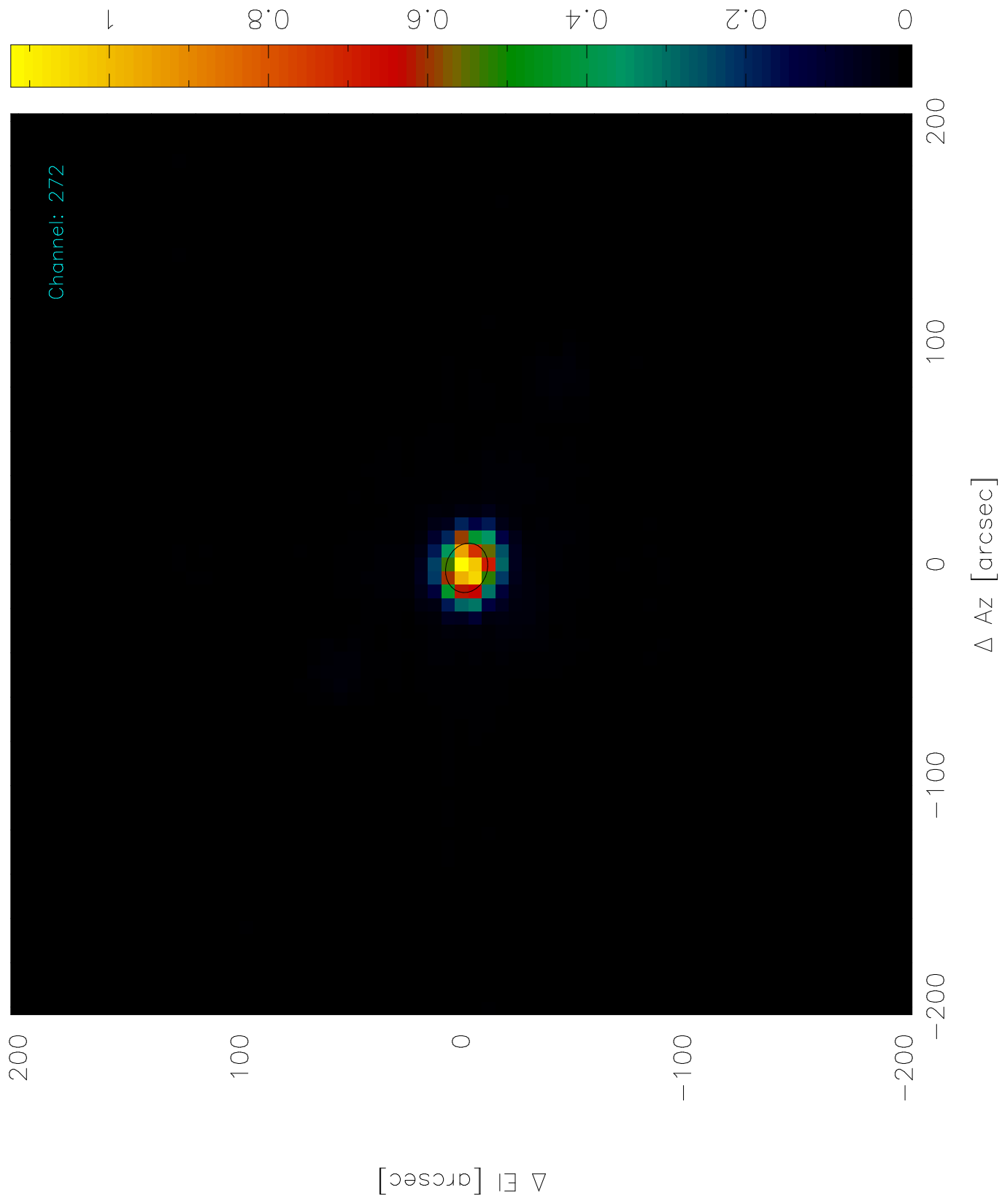
Scan: 11431 (1) --* Mars *-- 2012-03-21T05:59:25



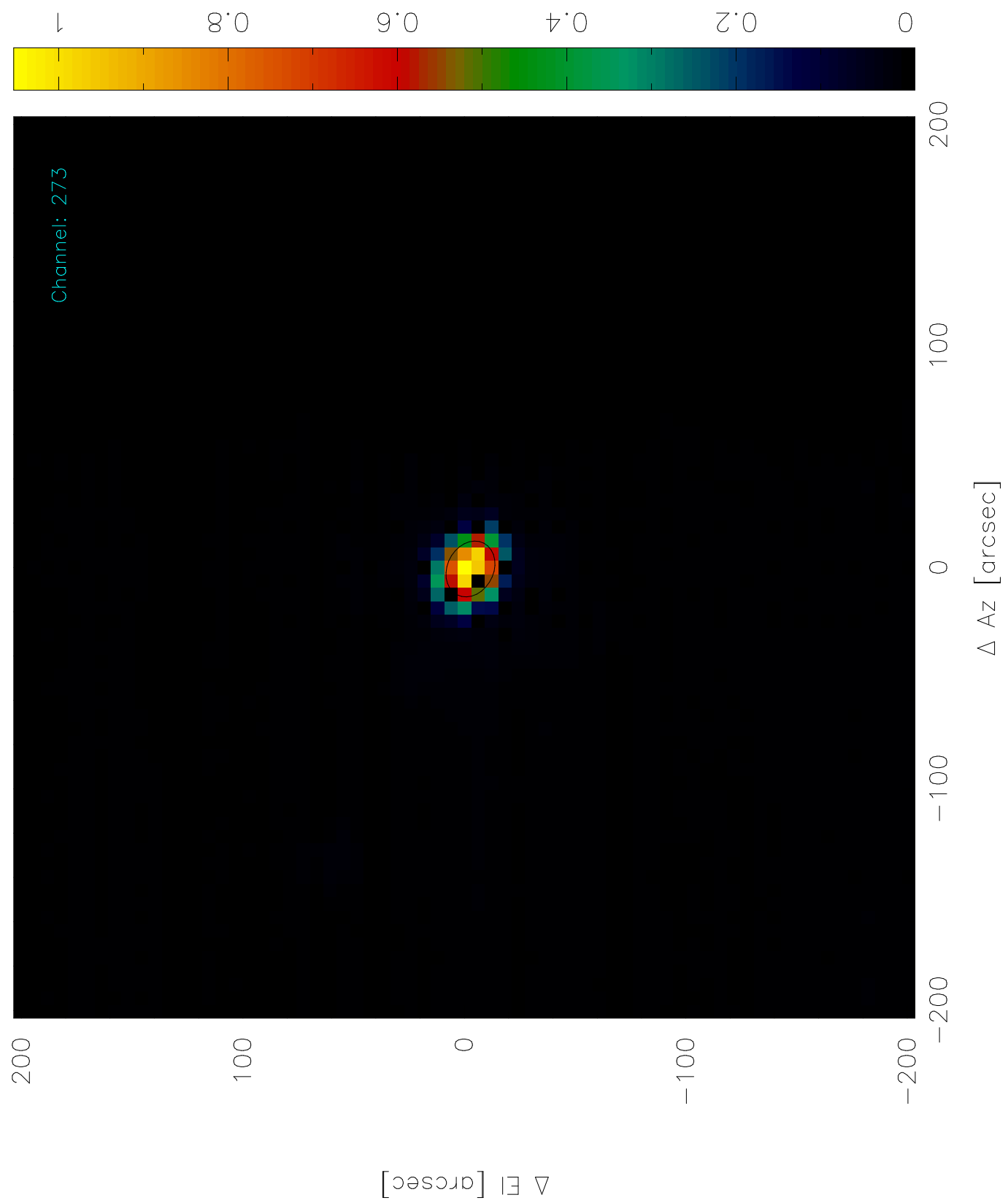
Scan: 11431 (1) --* Mars *-- 2012-03-21T05:59:25



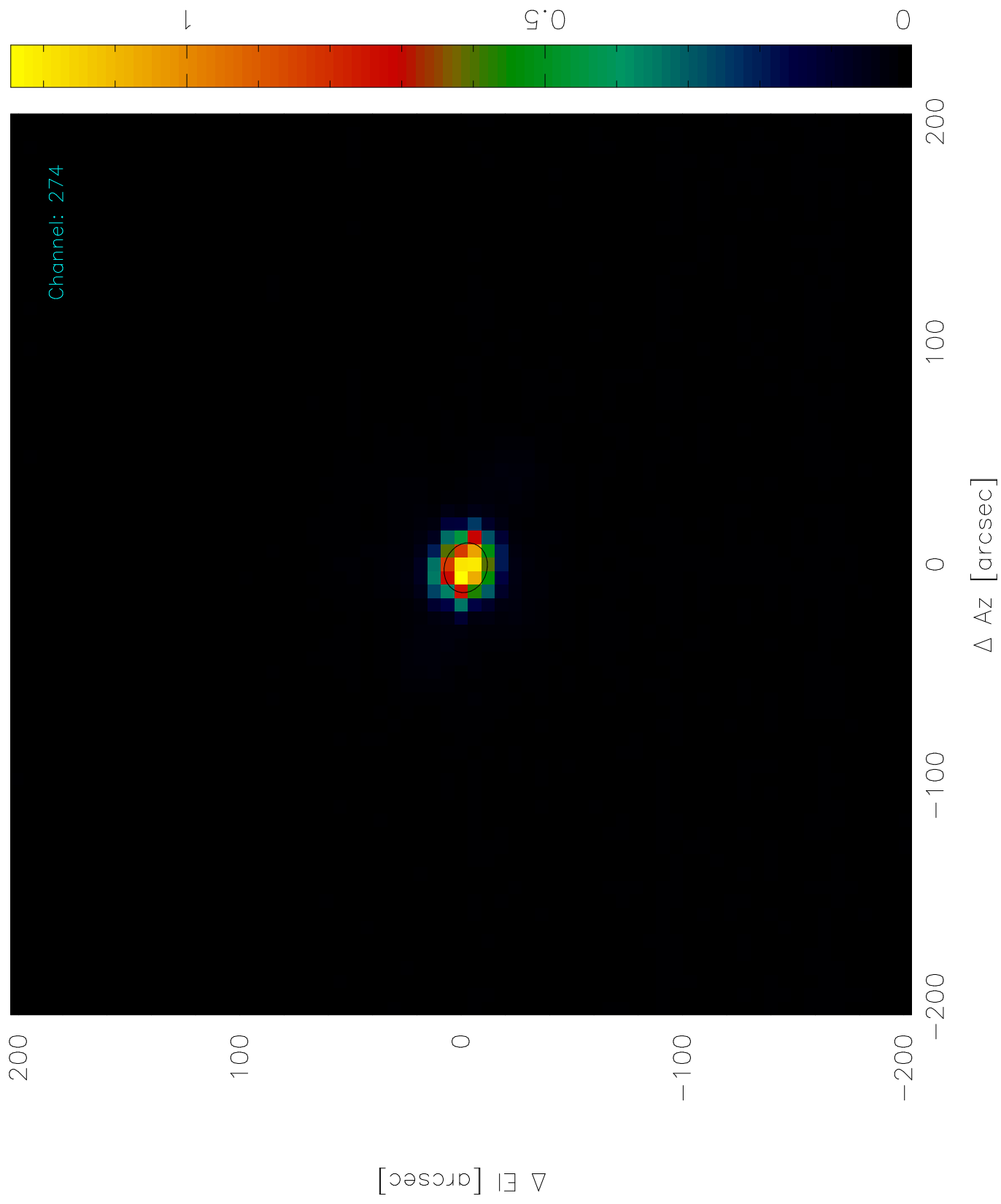
Scan: 11431 (1) -- Mars *-- 2012-03-21T05:59:25



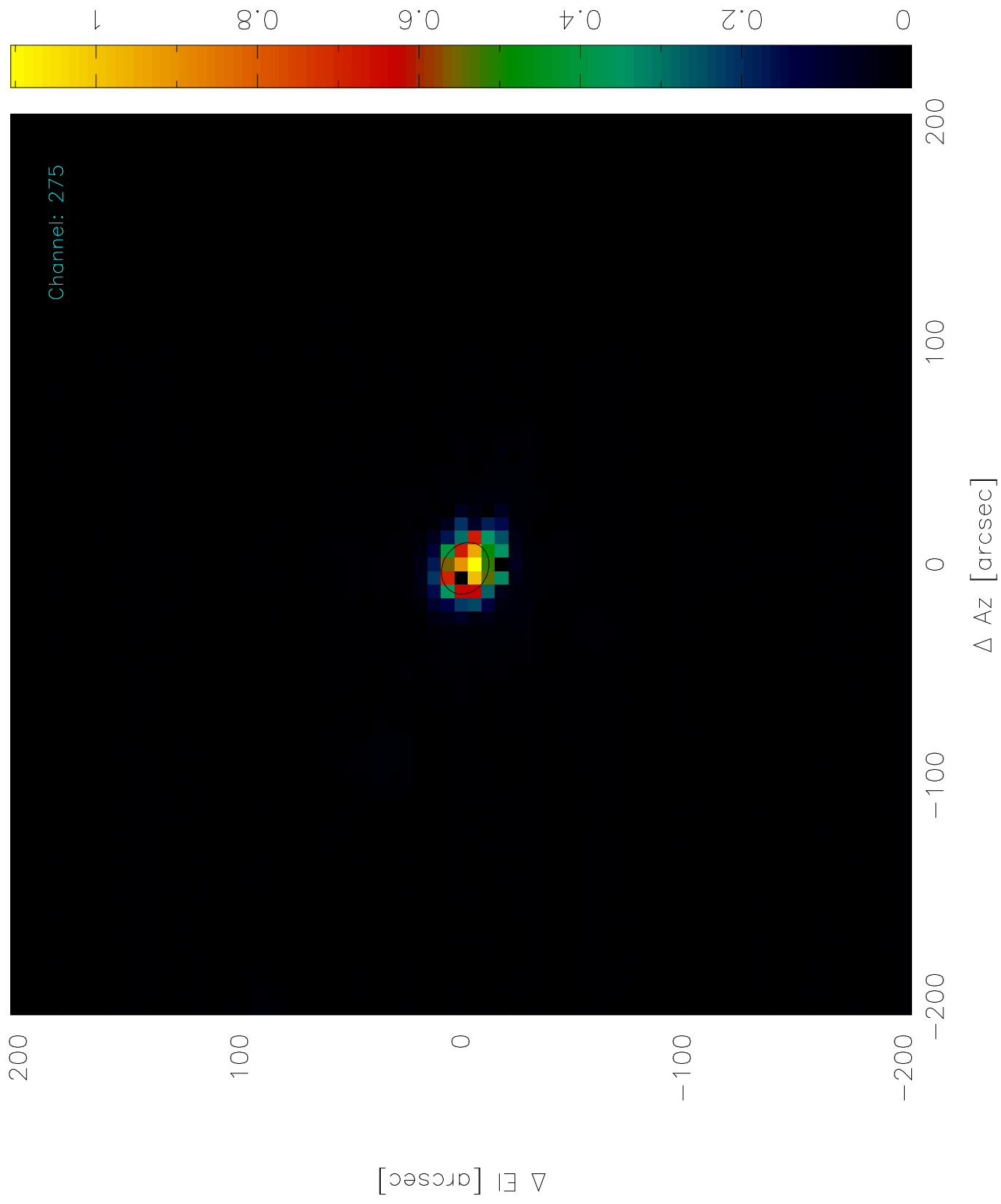
Scan: 11431 (1) --* Mars *-- 2012-03-21T05:59:25



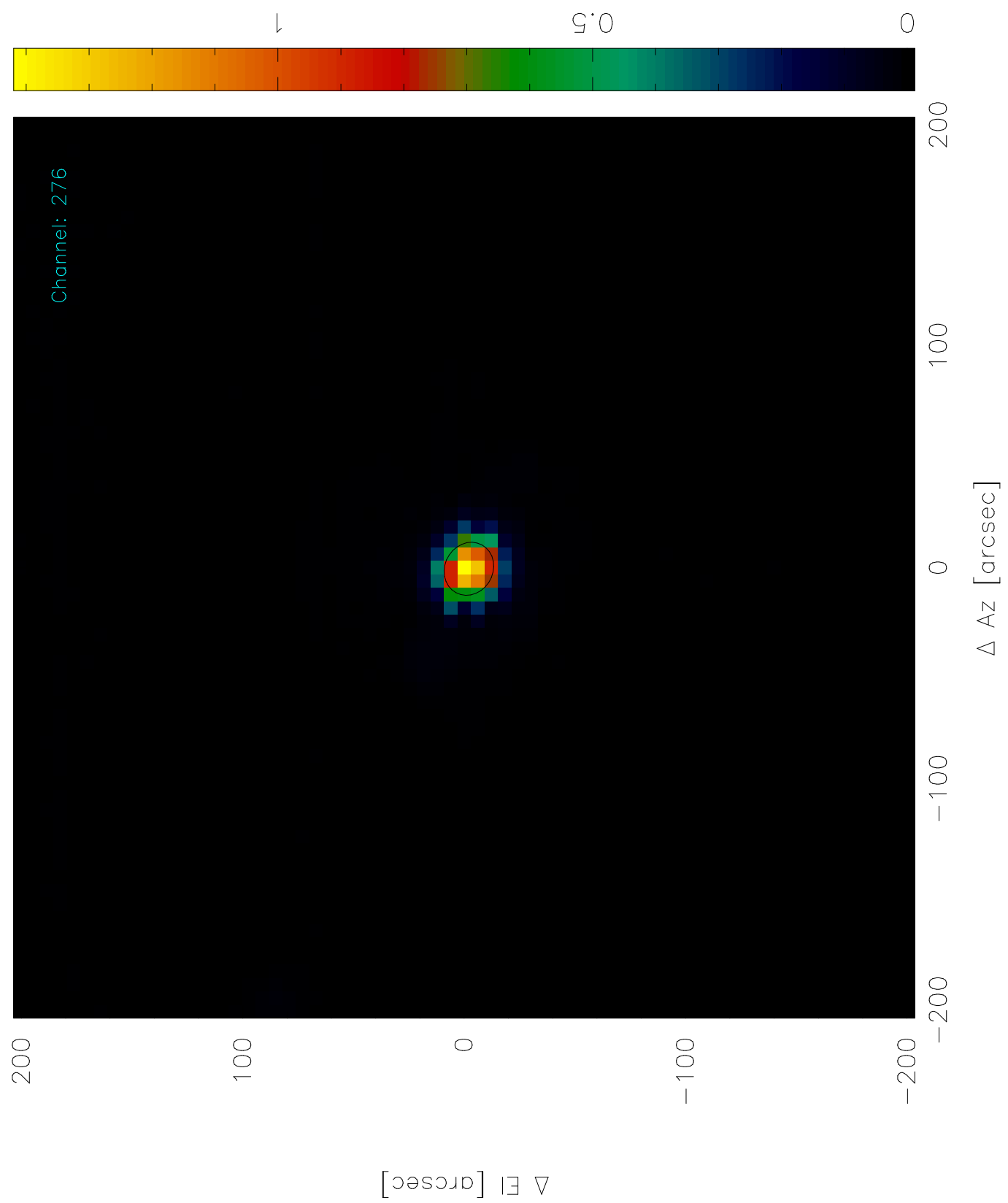
Scan: 11431 (1) -- Mars *-- 2012-03-21T05:59:25



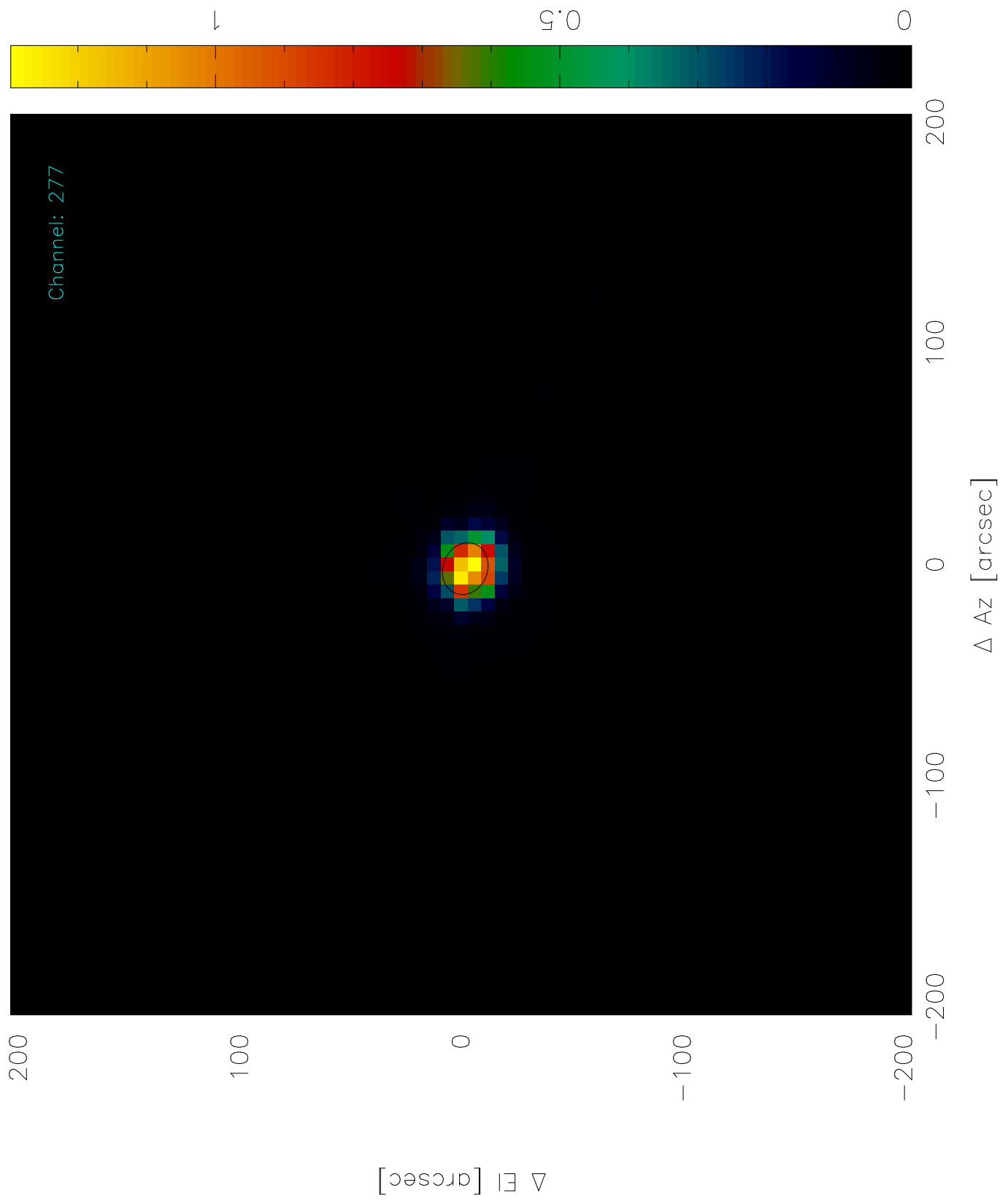
Scan: 11431 (1) -- Mars *-- 2012-03-21T05:59:25



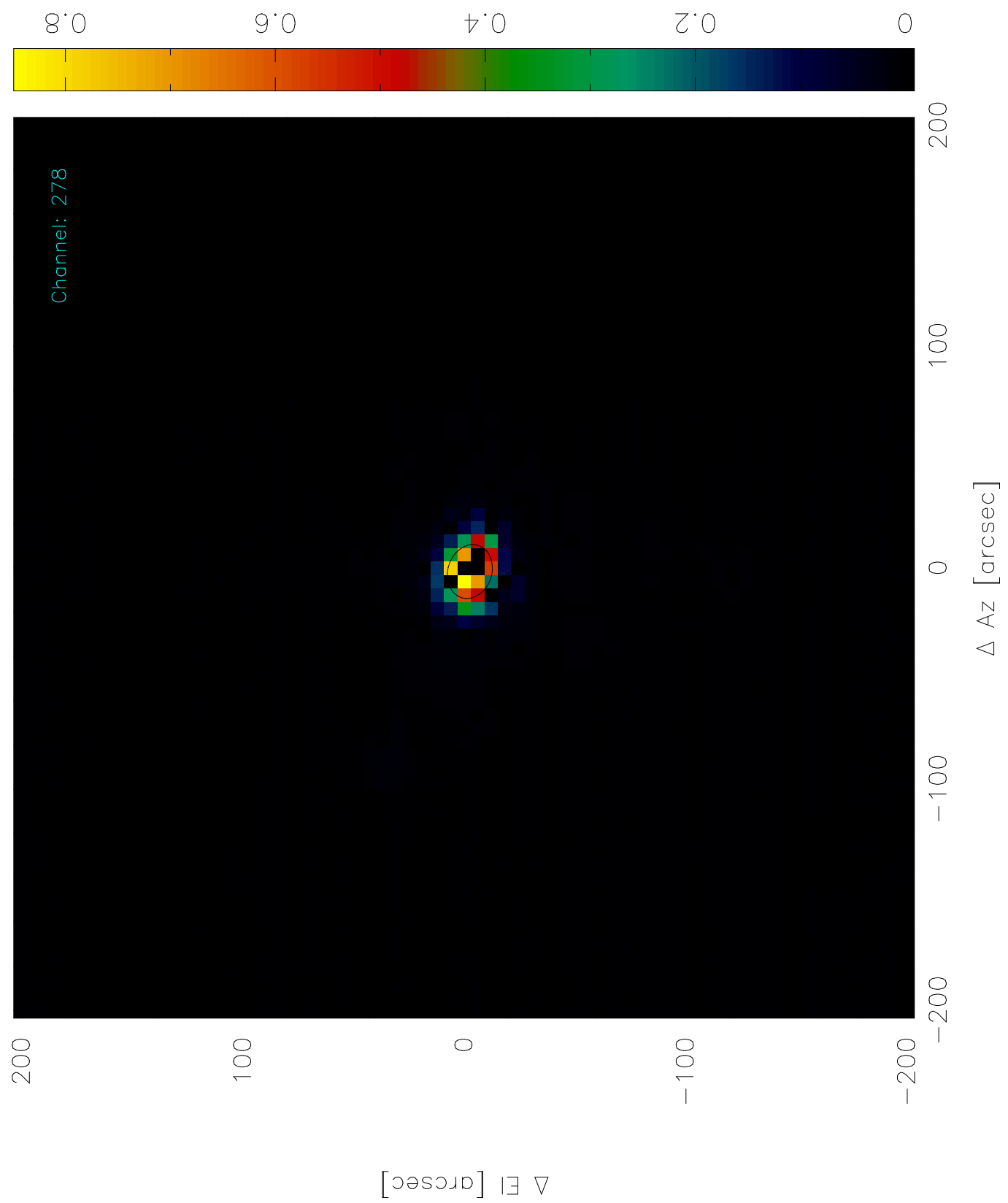
Scan: 11431 (1) -- Mars *-- 2012-03-21T05:59:25



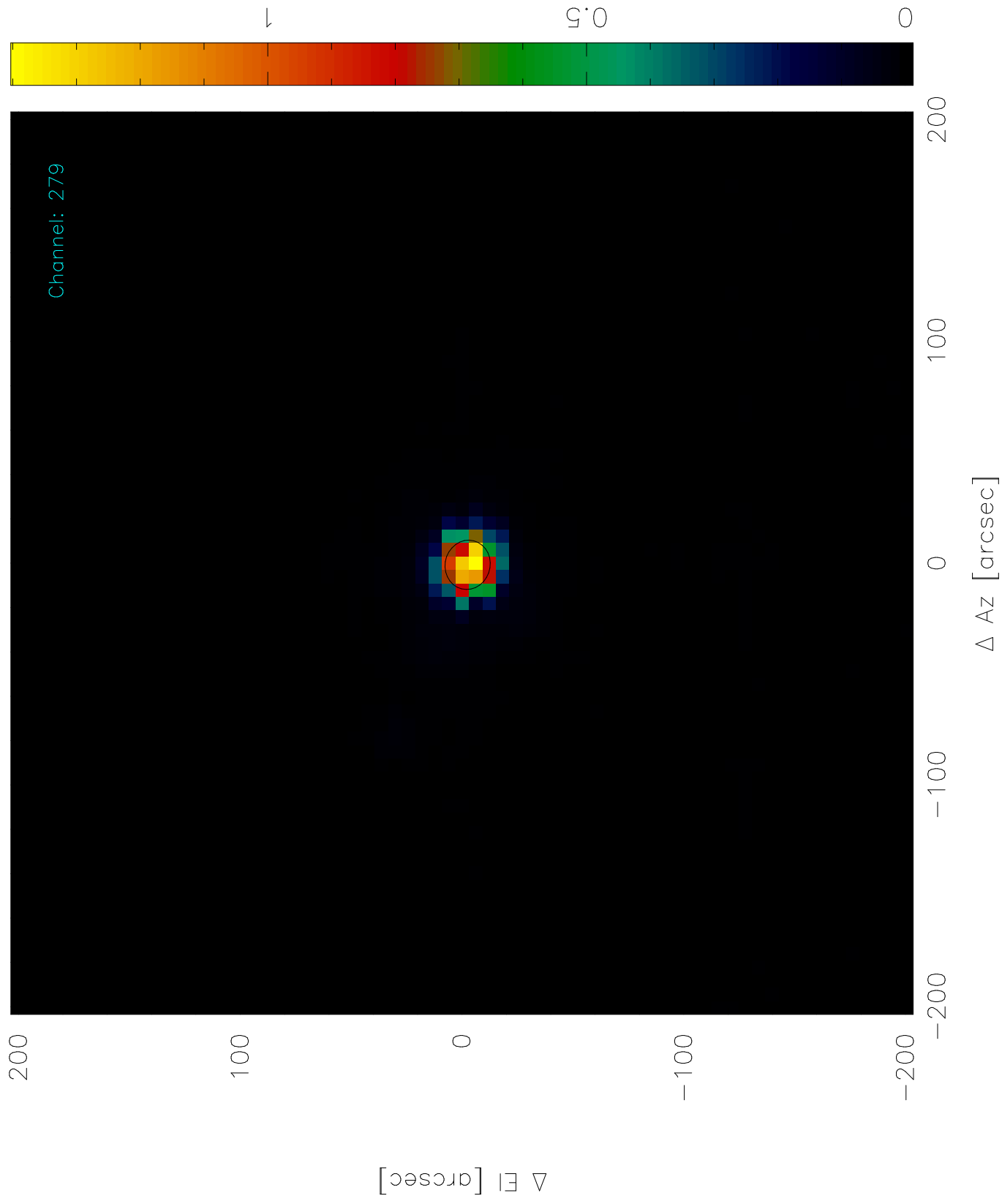
Scan: 11431 (1) --* Mars *-- 2012-03-21T05:59:25



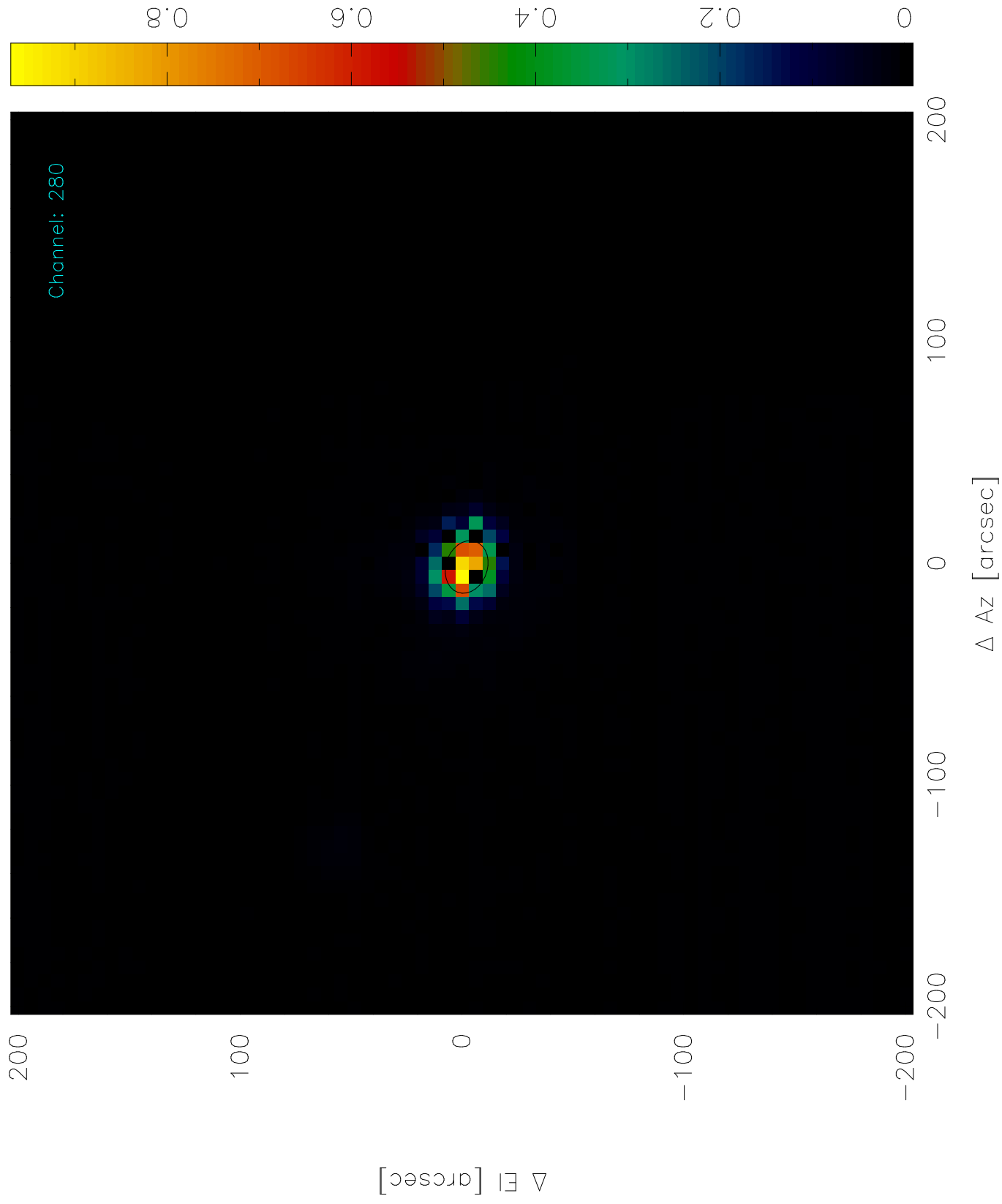
Scan: 11431 (1) -- Mars *-- 2012-03-21T05:59:25



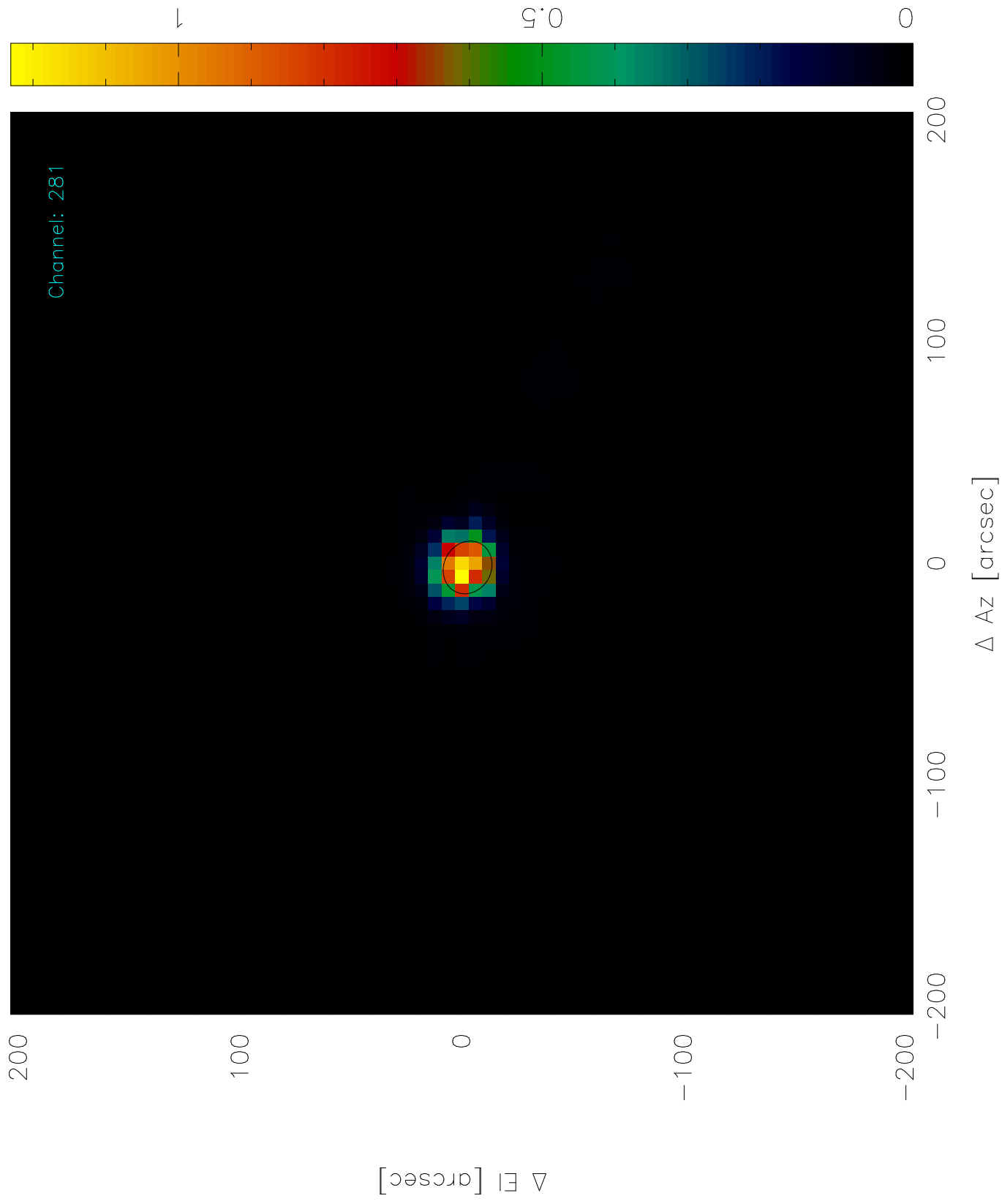
Scan: 11431 (1) --* Mars *-- 2012-03-21T05:59:25



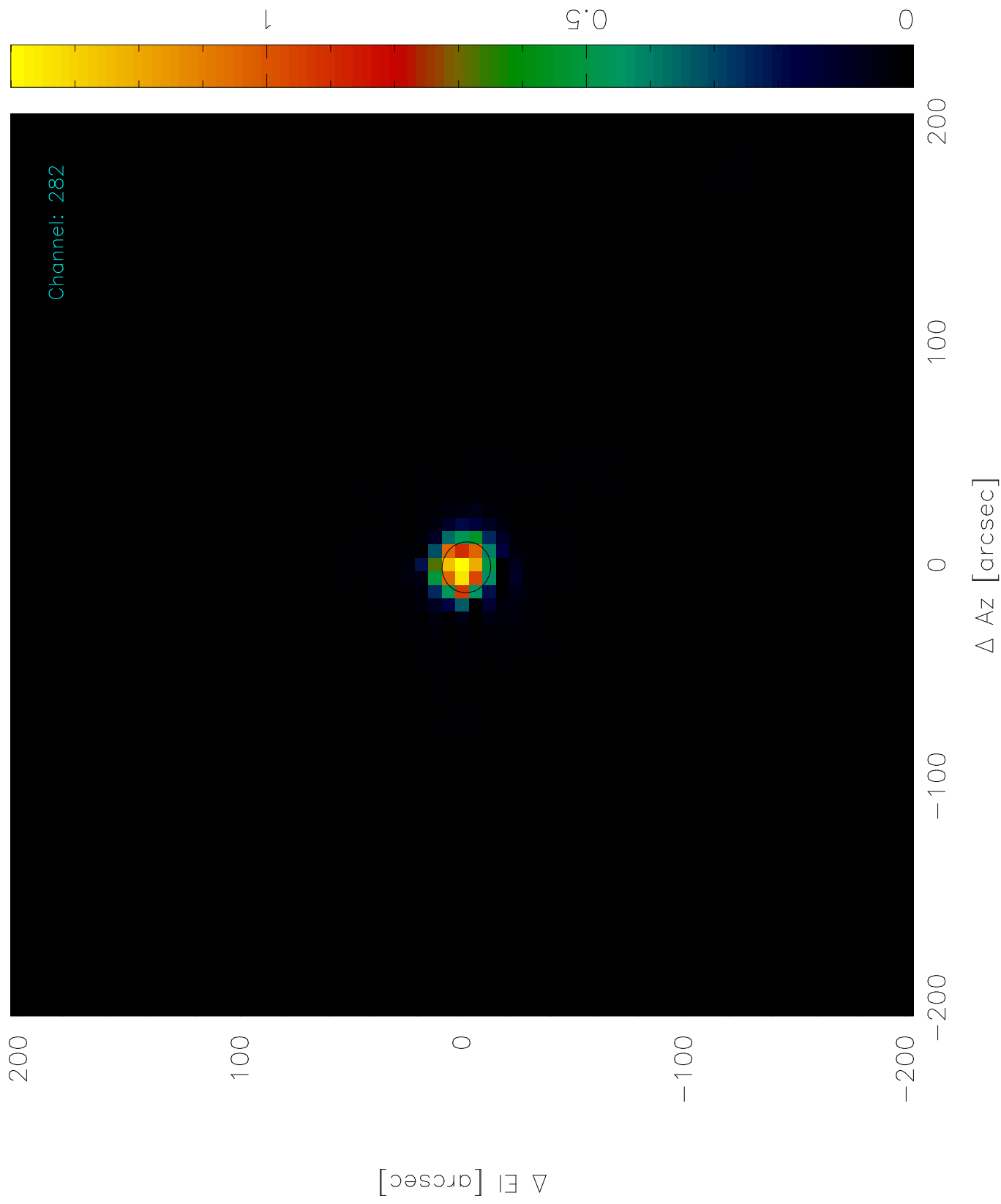
Scan: 11431 (1) -- Mars *-- 2012-03-21T05:59:25



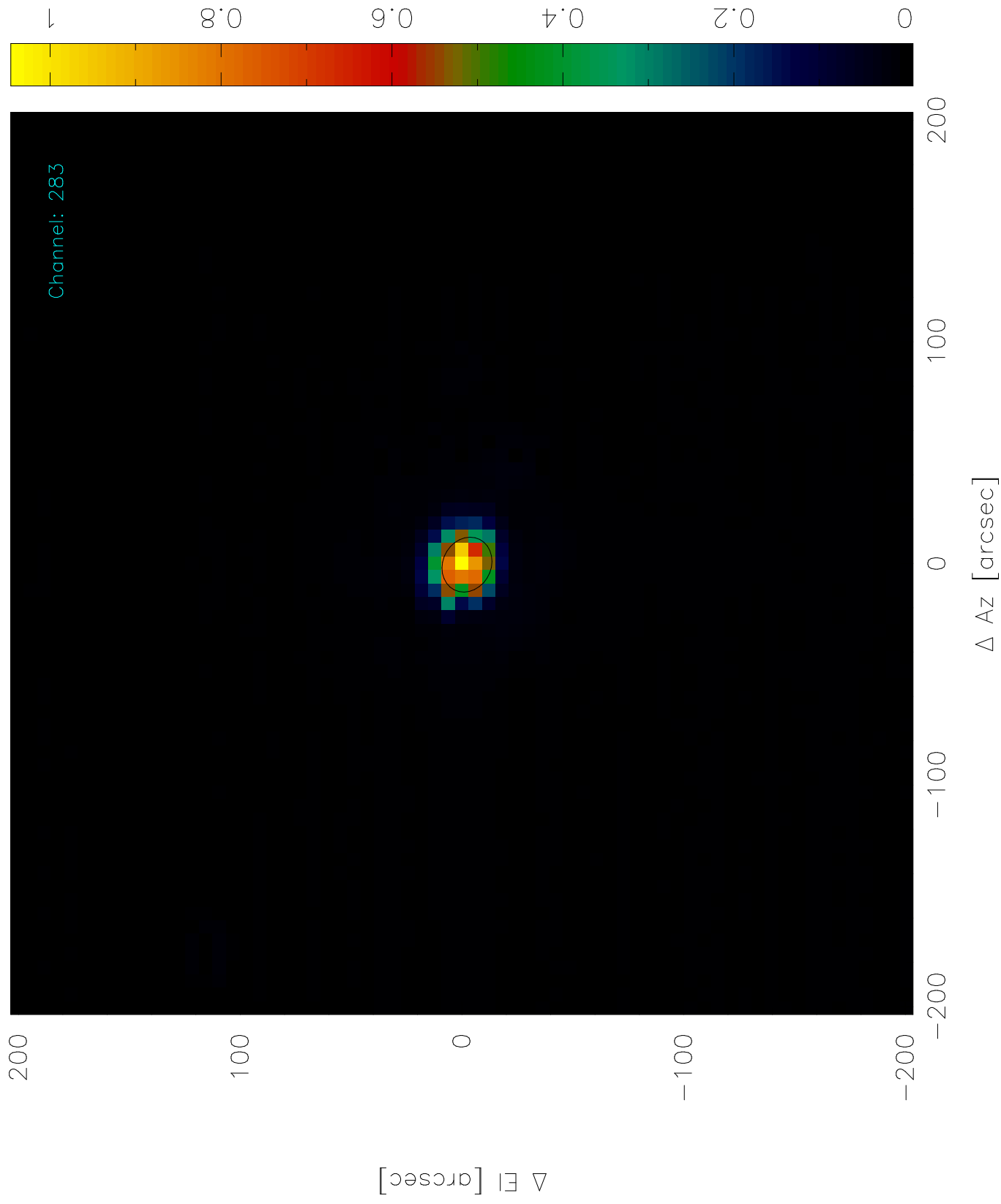
Scan: 11431 (1) -- Mars *-- 2012-03-21T05:59:25



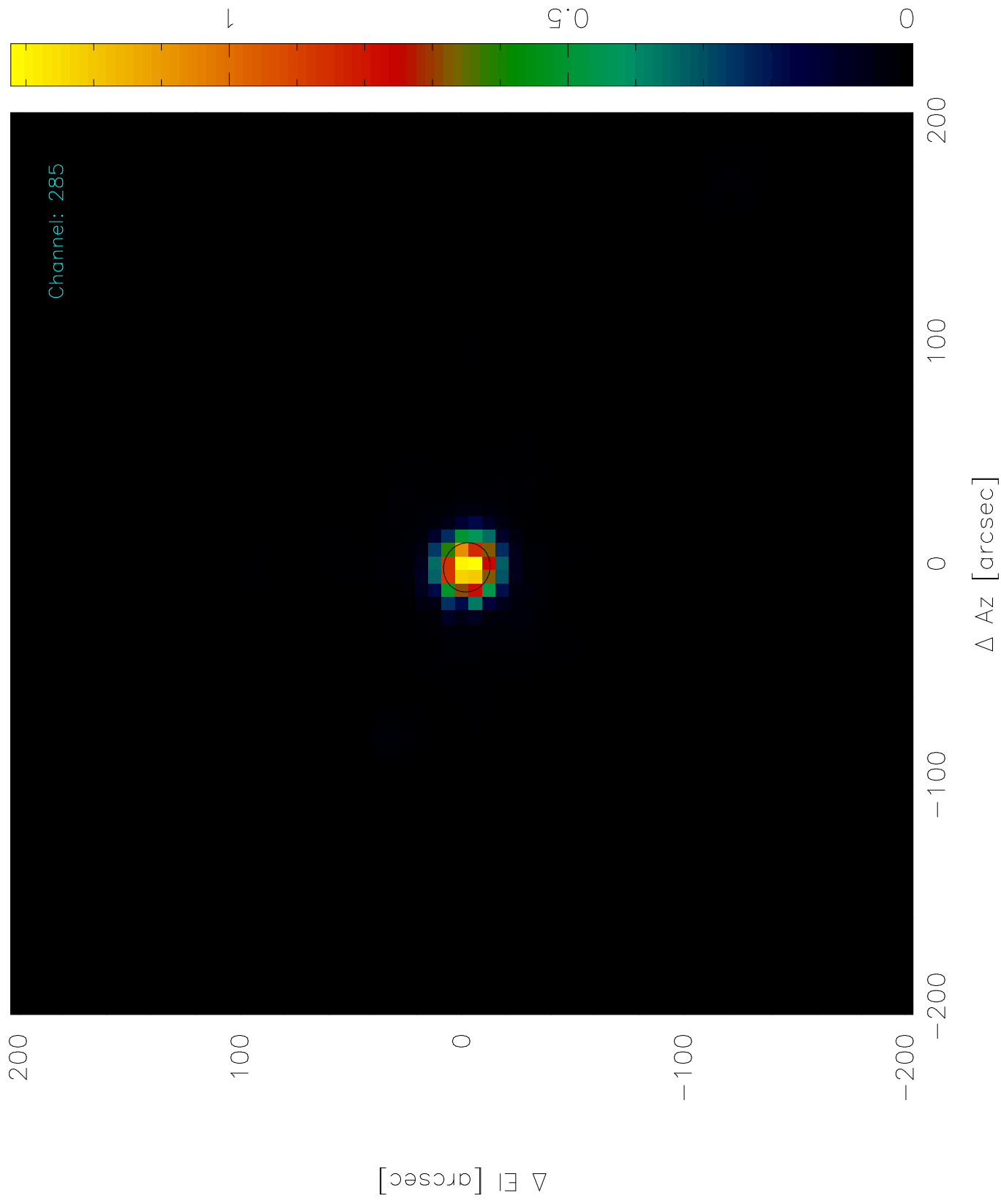
Scan: 11431 (1) -- Mars *-- 2012-03-21T05:59:25



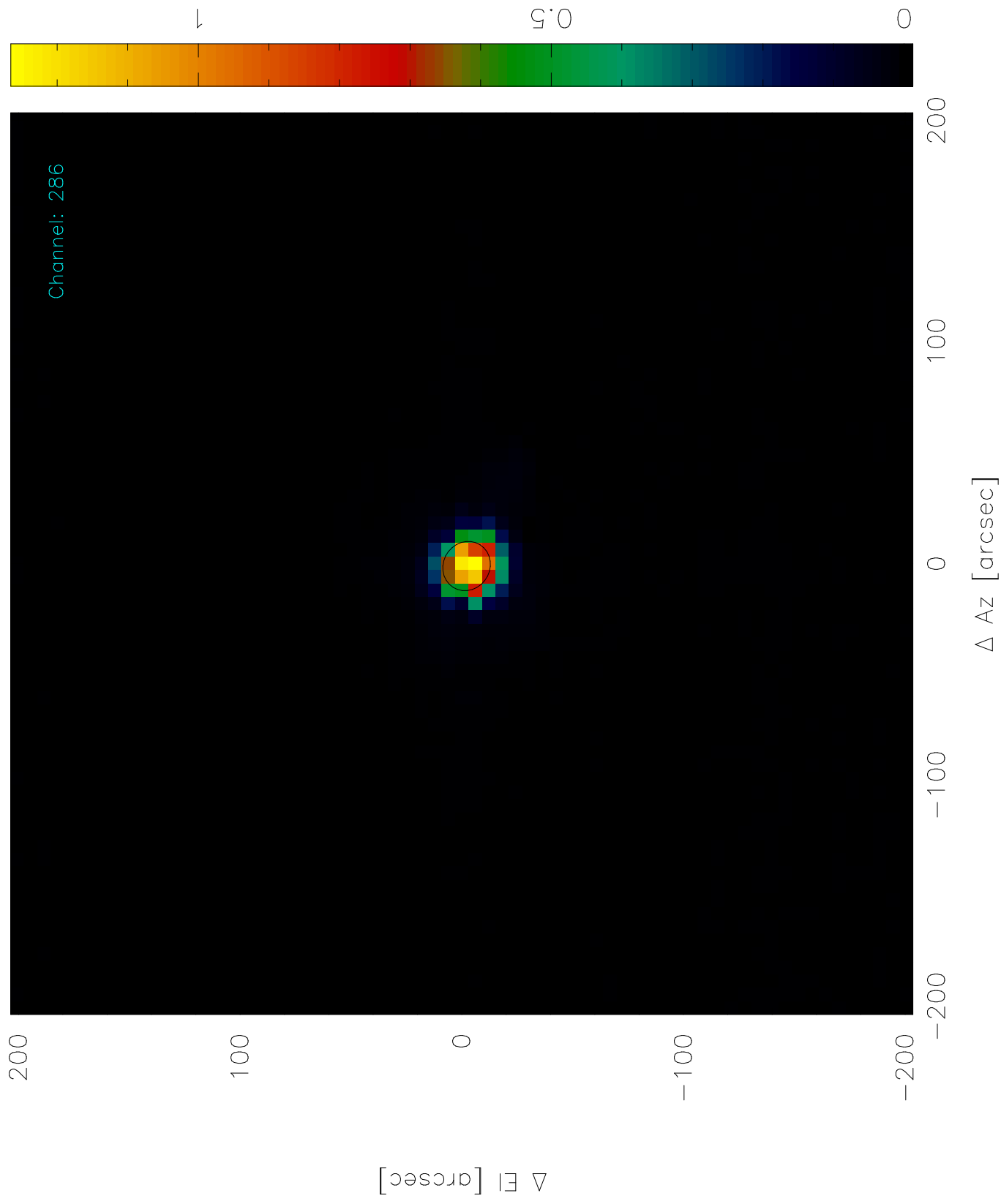
Scan: 11431 (1) -- Mars *-- 2012-03-21T05:59:25



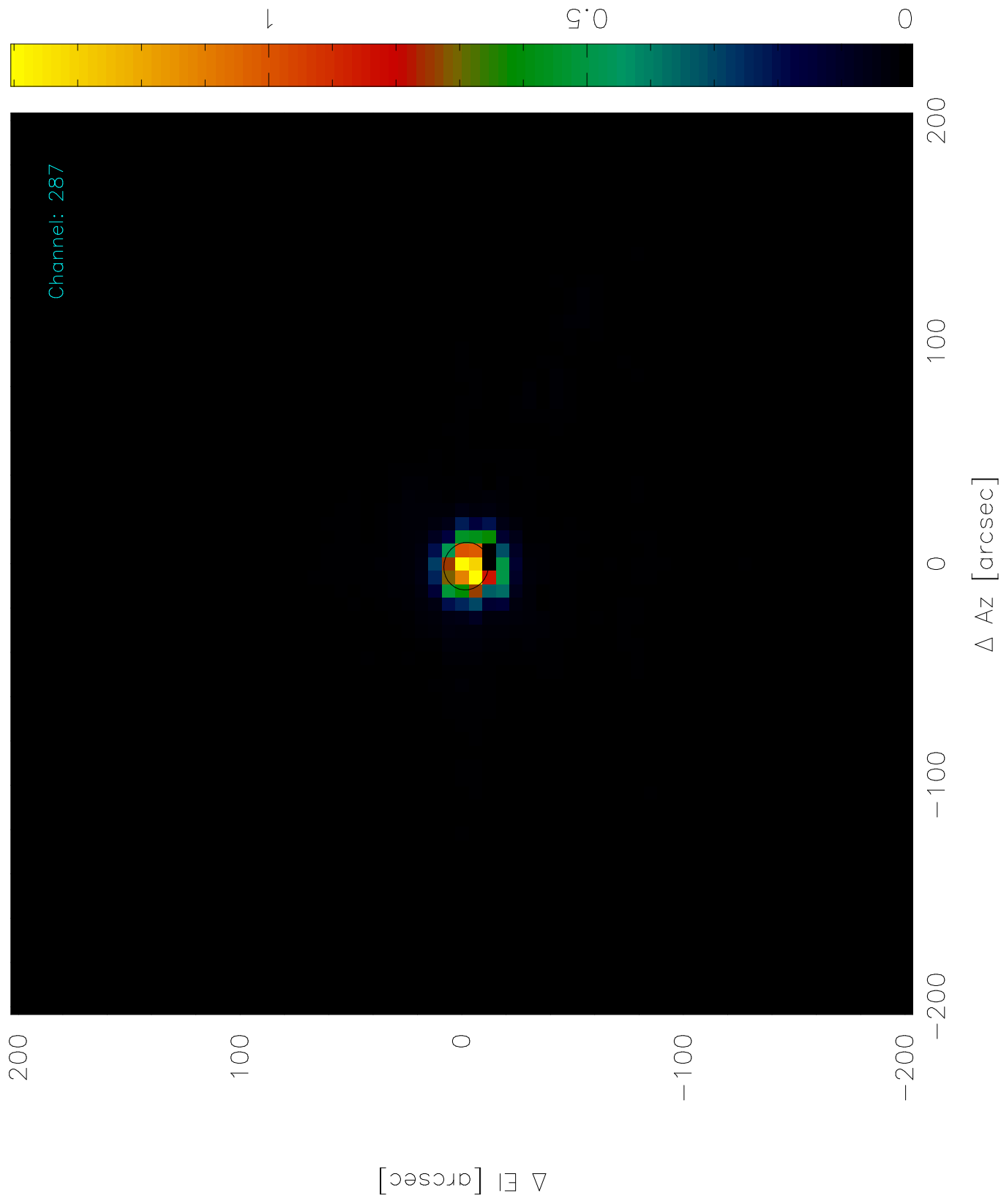
Scan: 11431 (1) -- Mars *-- 2012-03-21T05:59:25



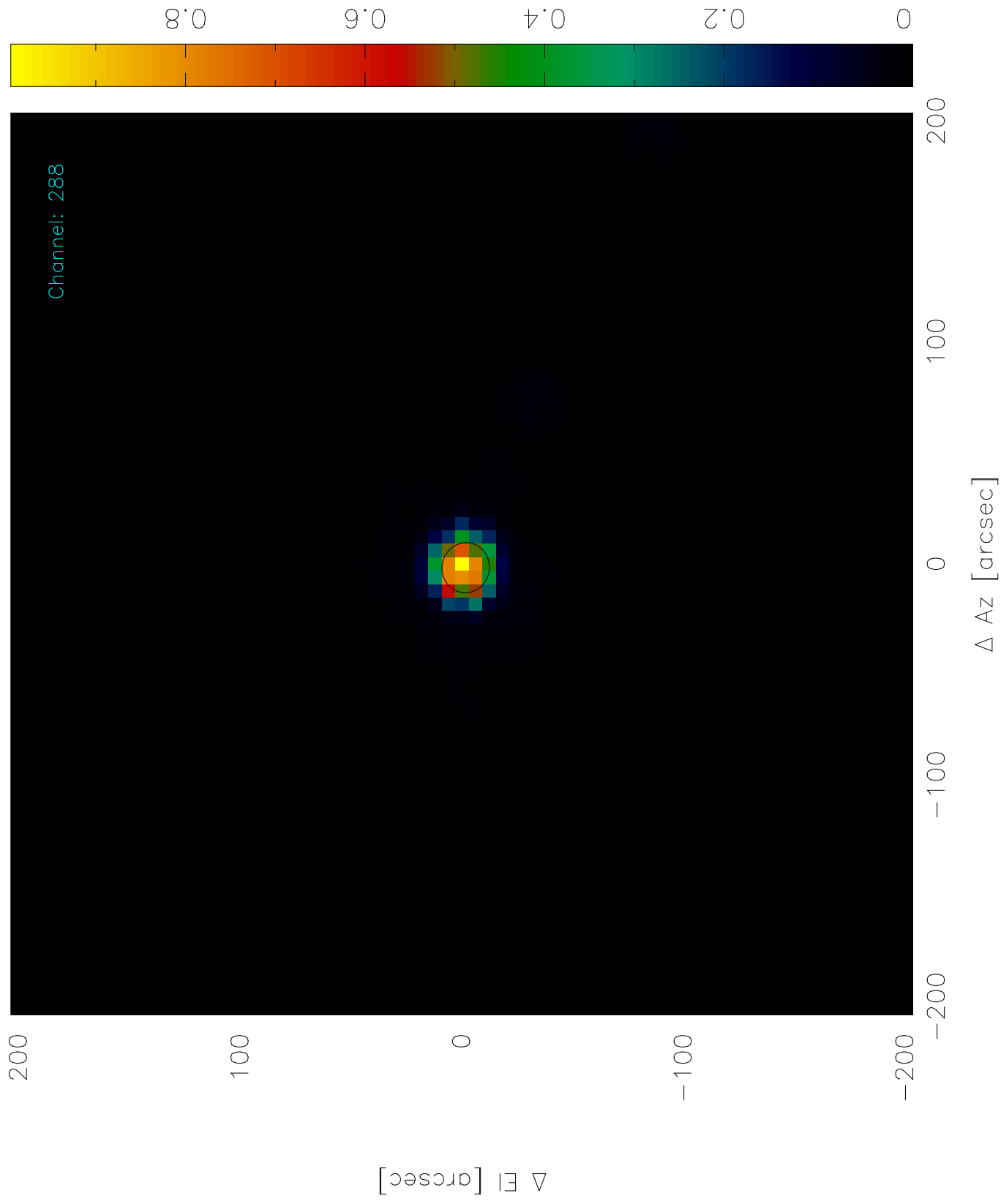
Scan: 11431 (1) -- Mars *-- 2012-03-21T05:59:25



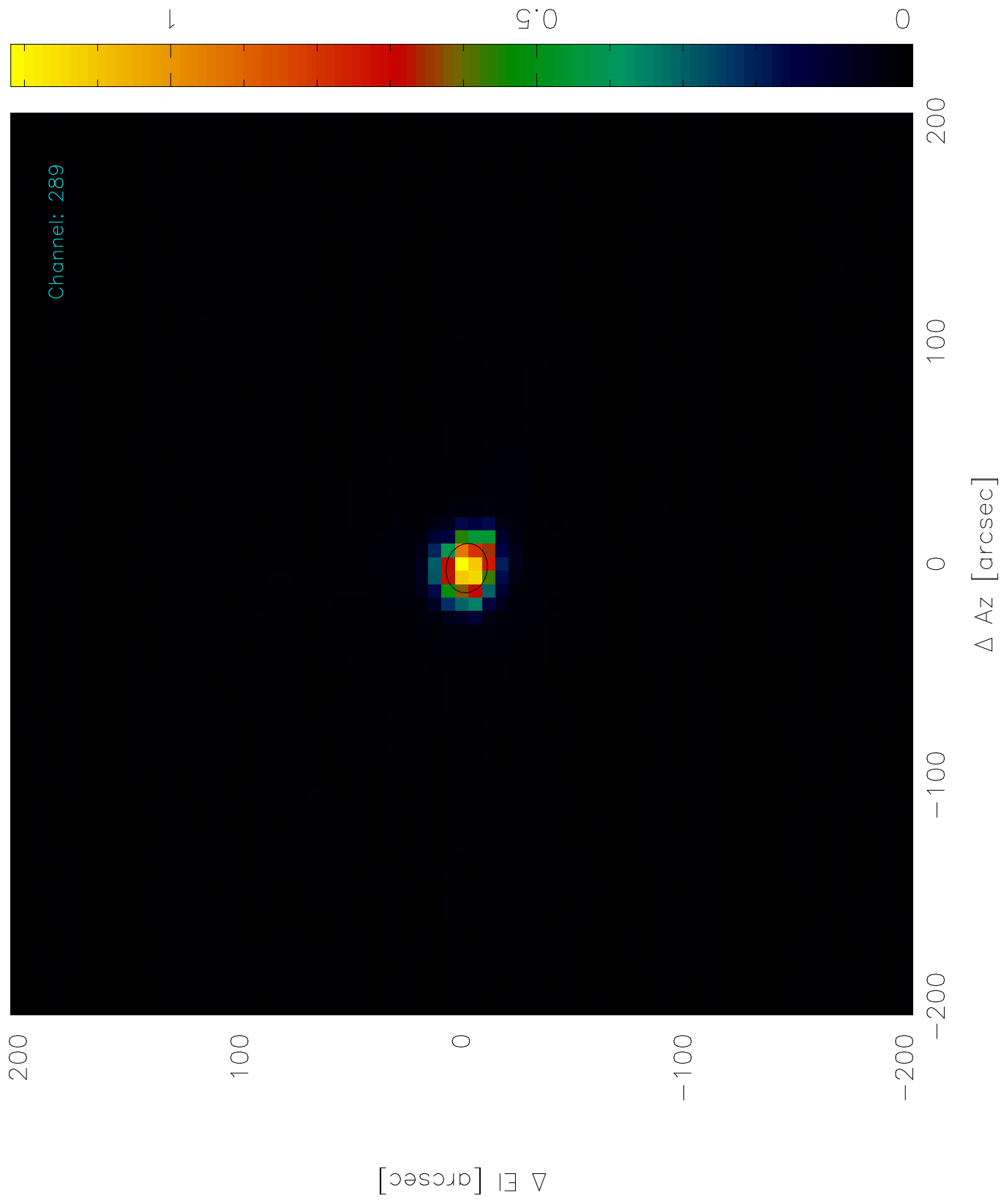
Scan: 11431 (1) -- Mars *-- 2012-03-21T05:59:25



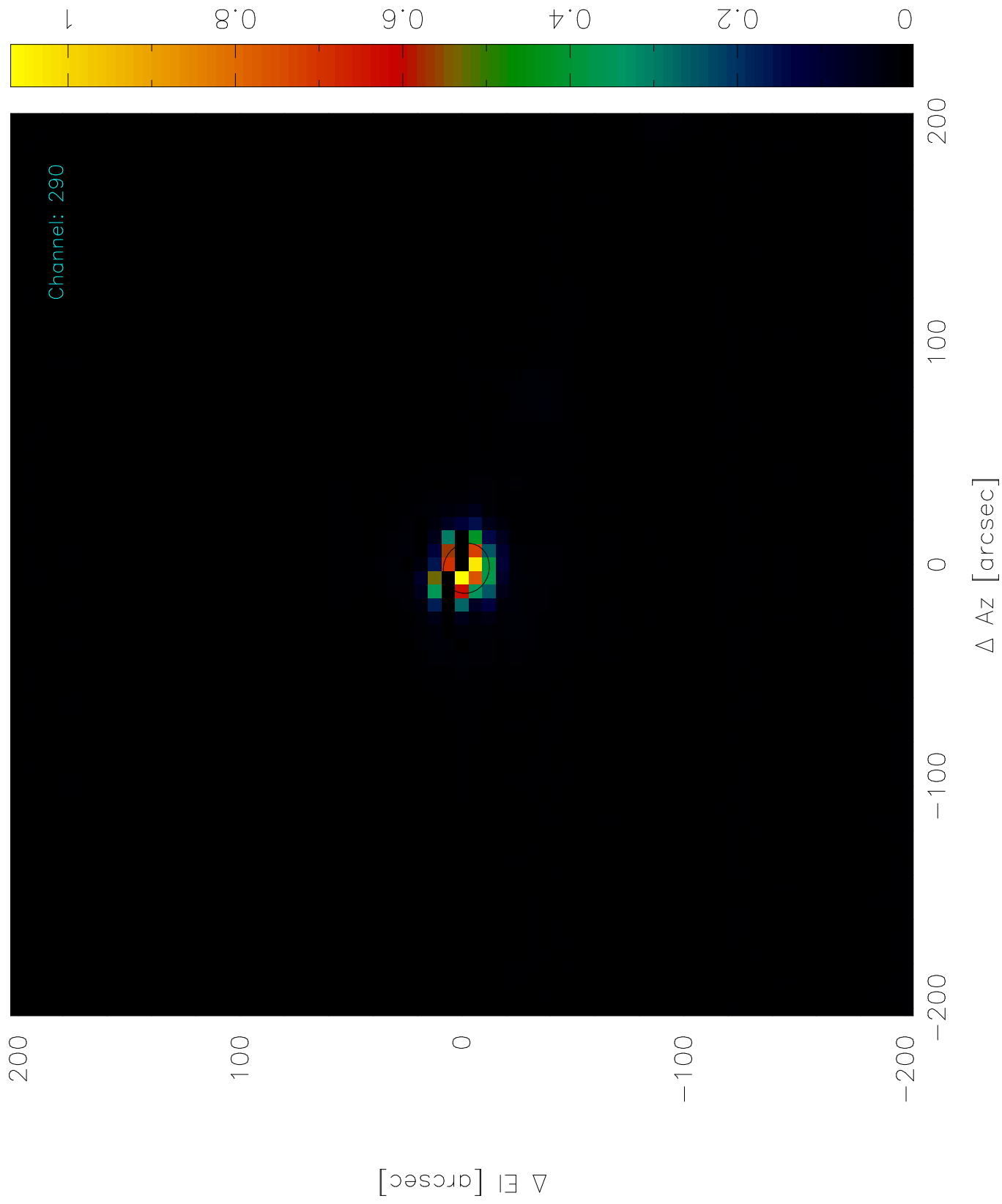
Scan: 11431 (1) -- Mars *-- 2012-03-21T05:59:25



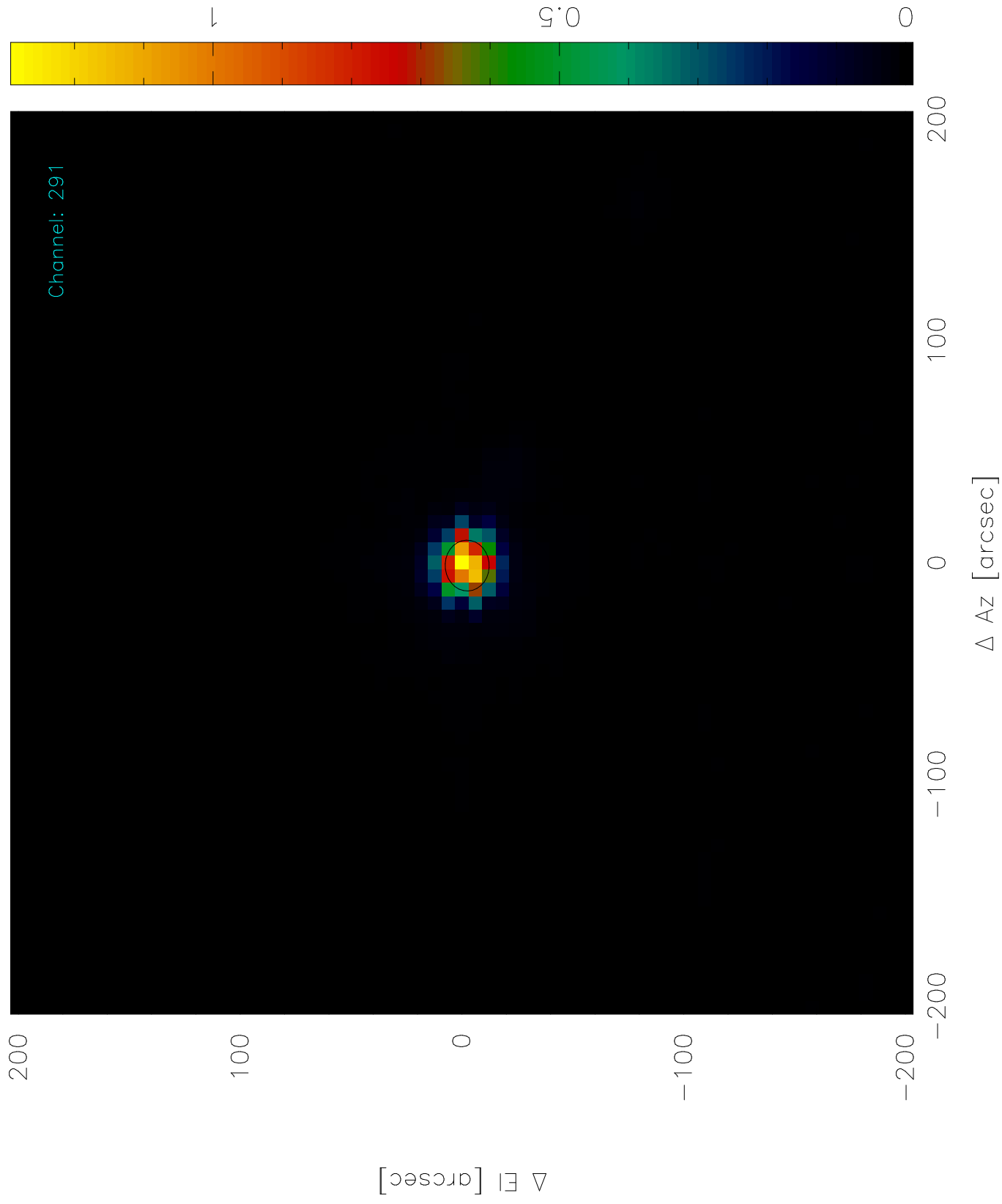
Scan: 11431 (1) --* Mars *-- 2012-03-21T05:59:25



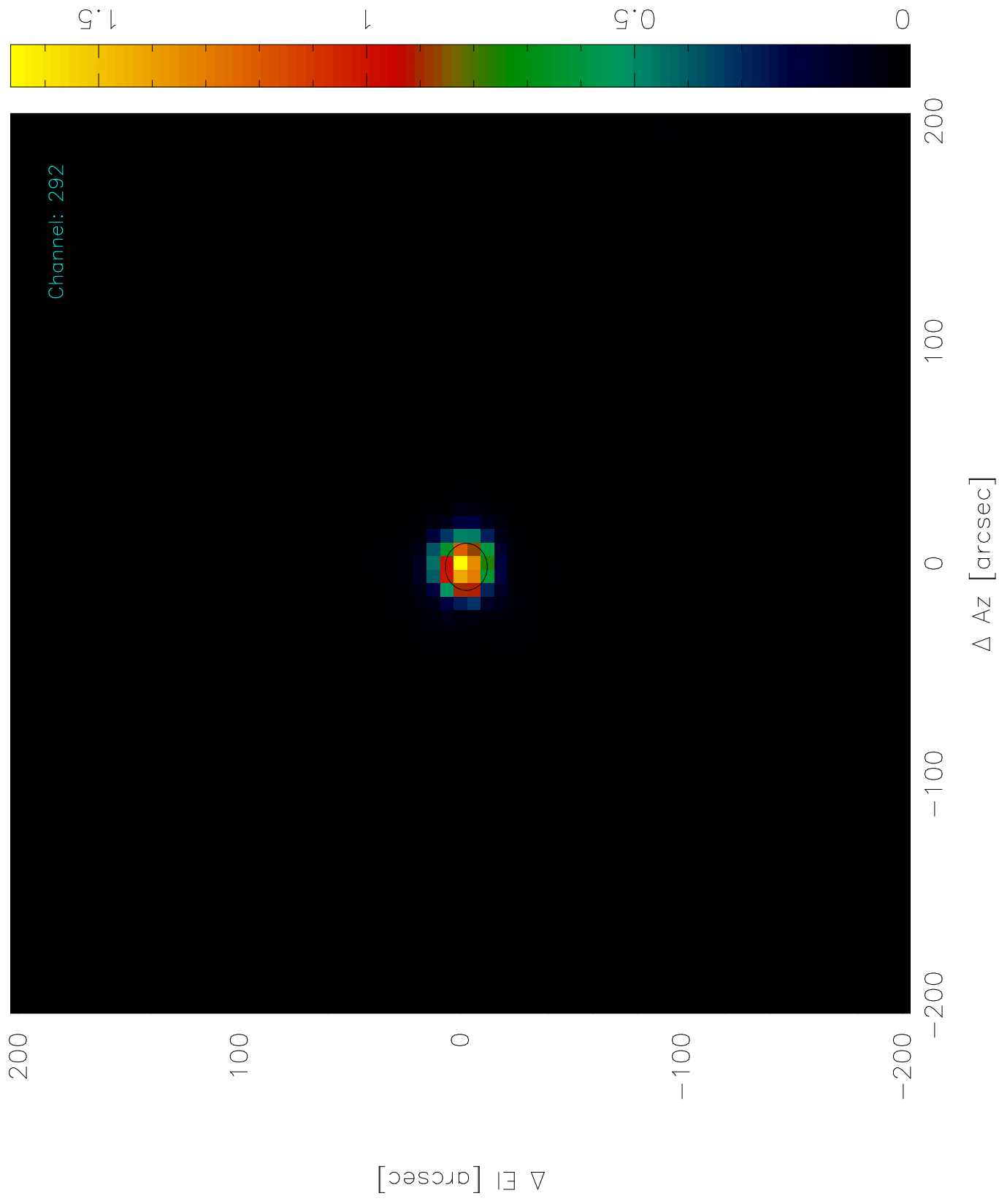
Scan: 11431 (1) -- Mars *-- 2012-03-21T05:59:25




Scan: 11431 (1) --* Mars *-- 2012-03-21T05:59:25



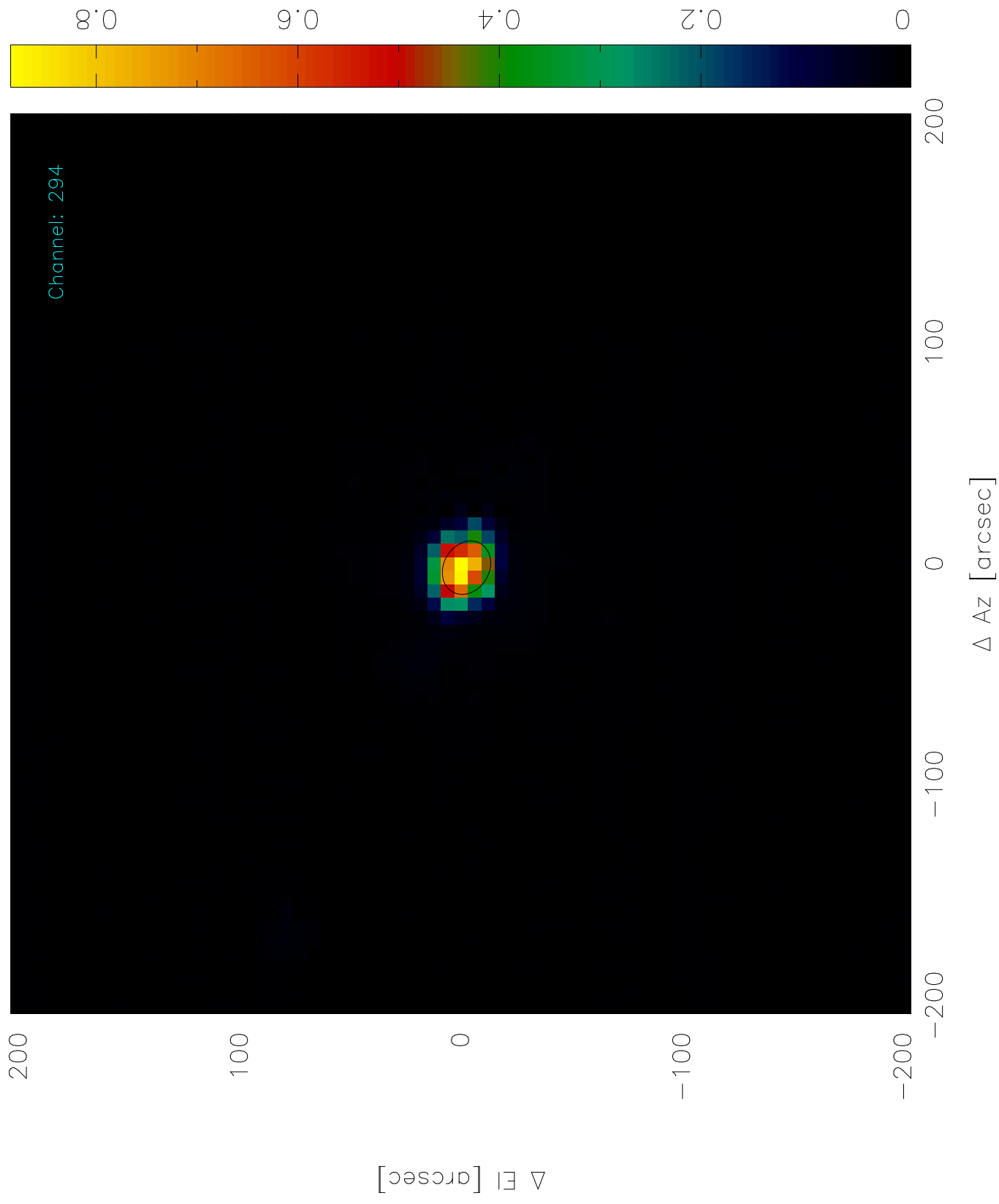
Scan: 11431 (1) -- Mars *-- 2012-03-21T05:59:25



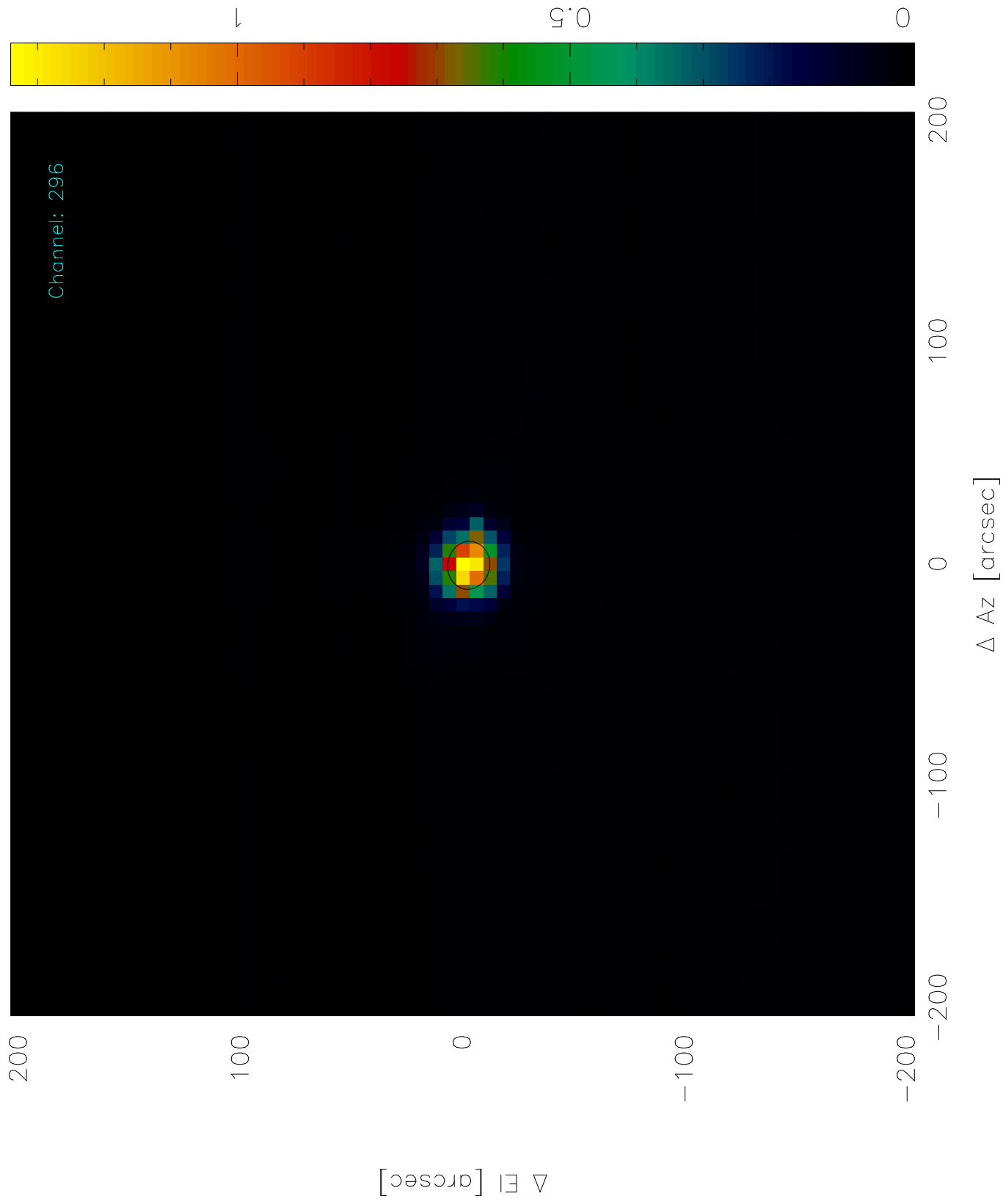
Scan: 11431 (1) -- Mars *-- 2012-03-21T05:59:25



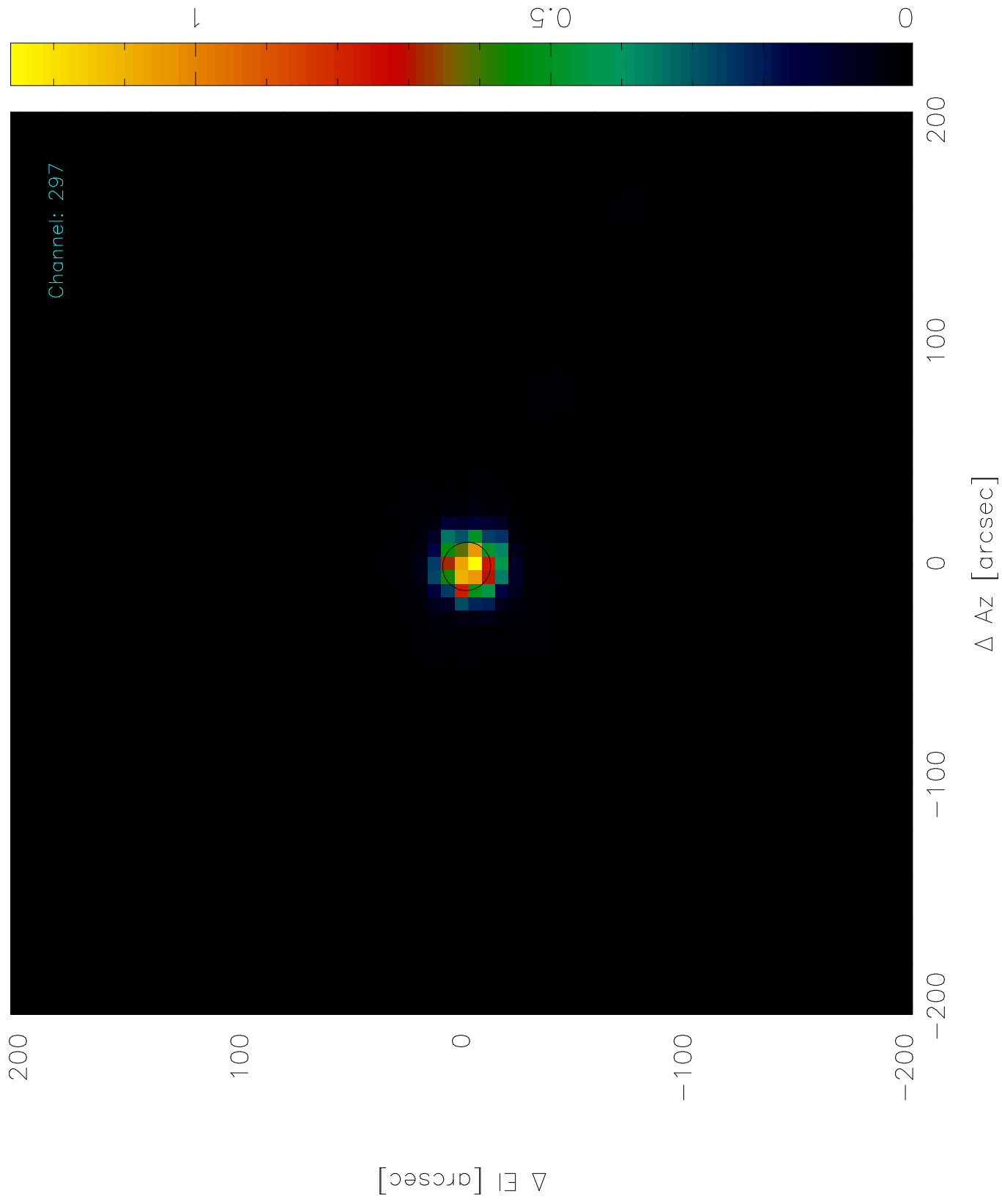
Scan: 11431 (1) -- Mars *-- 2012-03-21T05:59:25



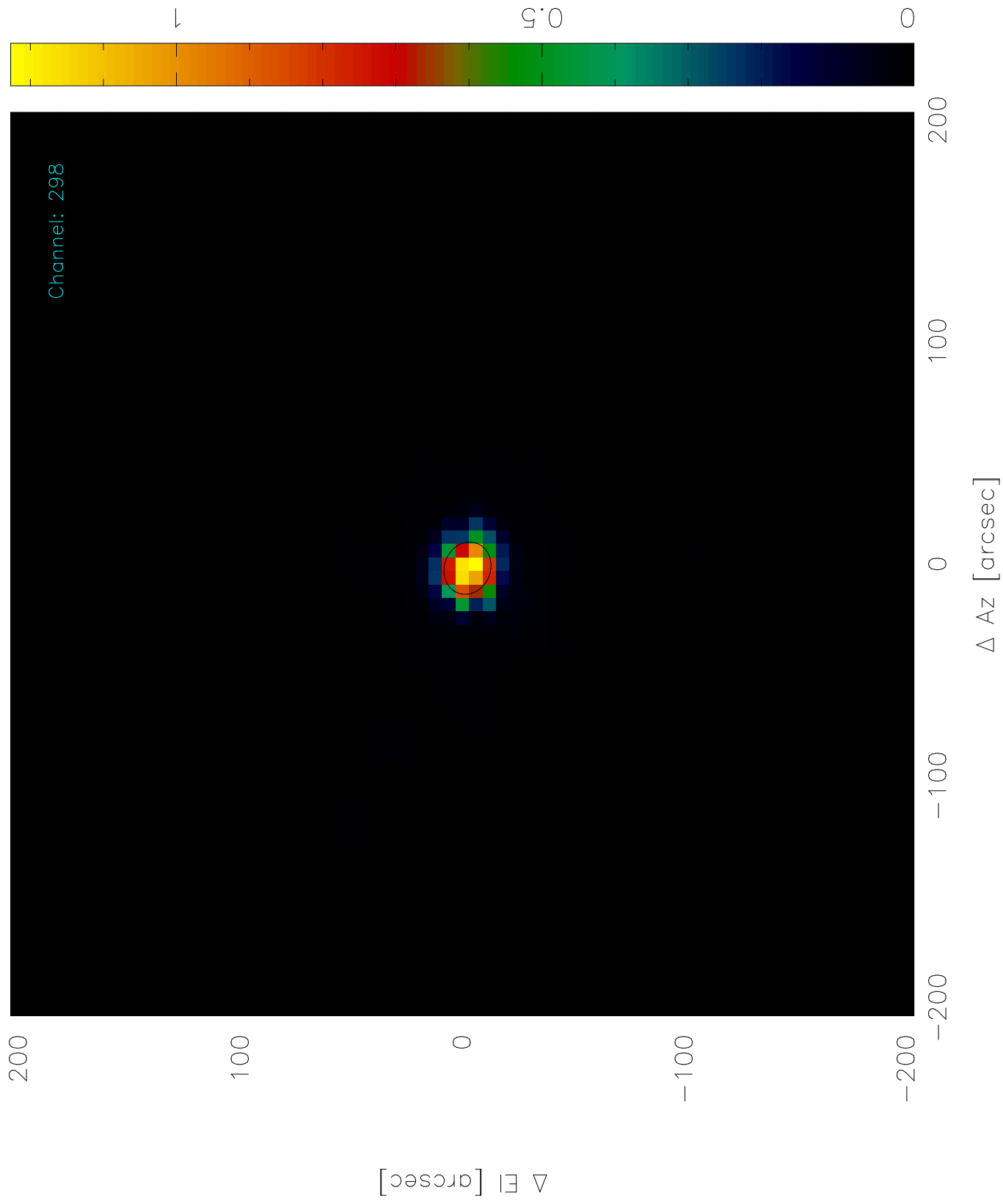
Scan: 11431 (1) -- Mars *-- 2012-03-21T05:59:25




Scan: 11431 (1) -- Mars *-- 2012-03-21T05:59:25




Scan: 11431 (1) -- Mars *-- 2012-03-21T05:59:25



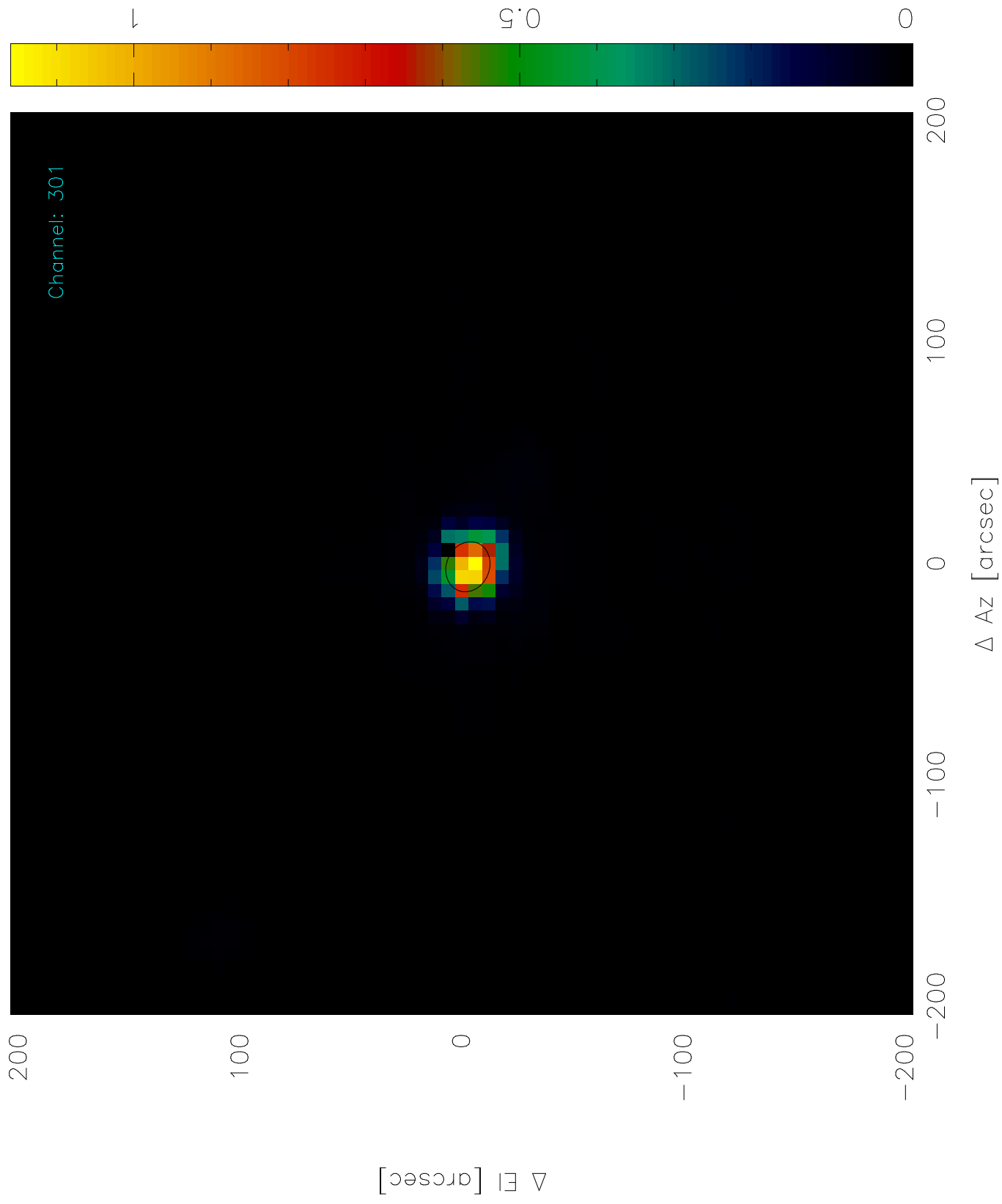
Scan: 11431 (1) -- Mars *-- 2012-03-21T05:59:25



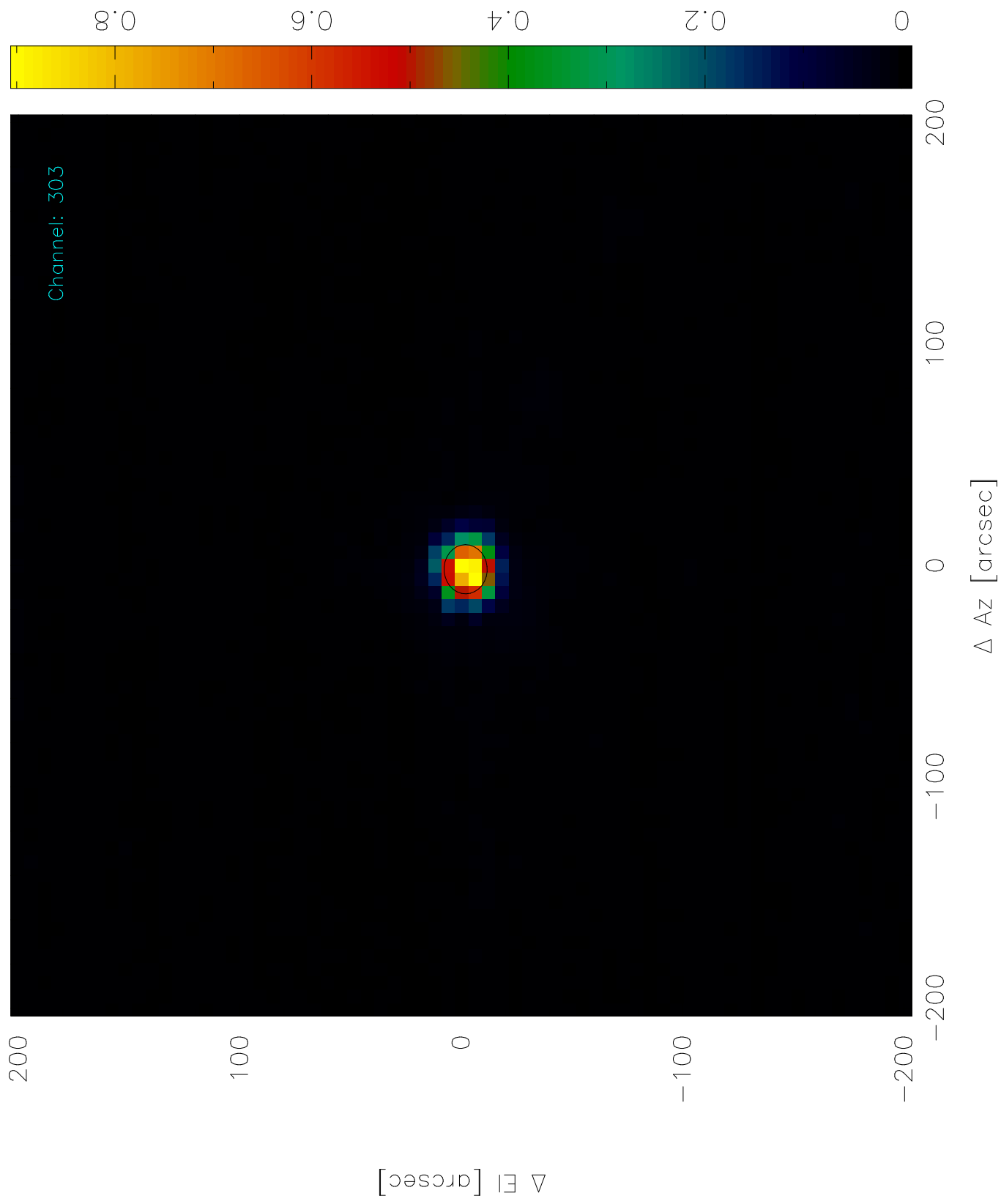
Scan: 11431 (1) -- Mars *-- 2012-03-21T05:59:25



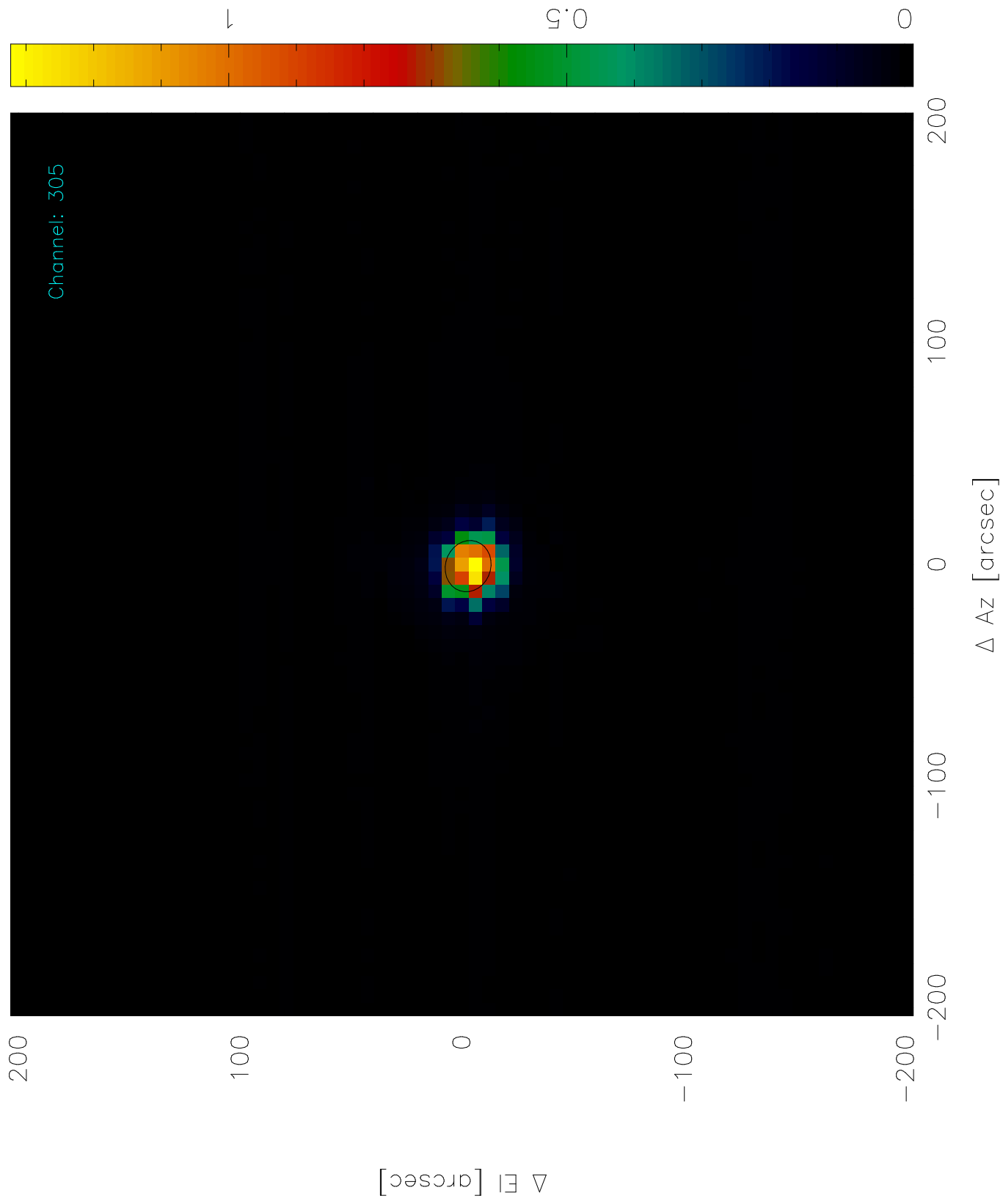
Scan: 11431 (1) -- Mars *-- 2012-03-21T05:59:25



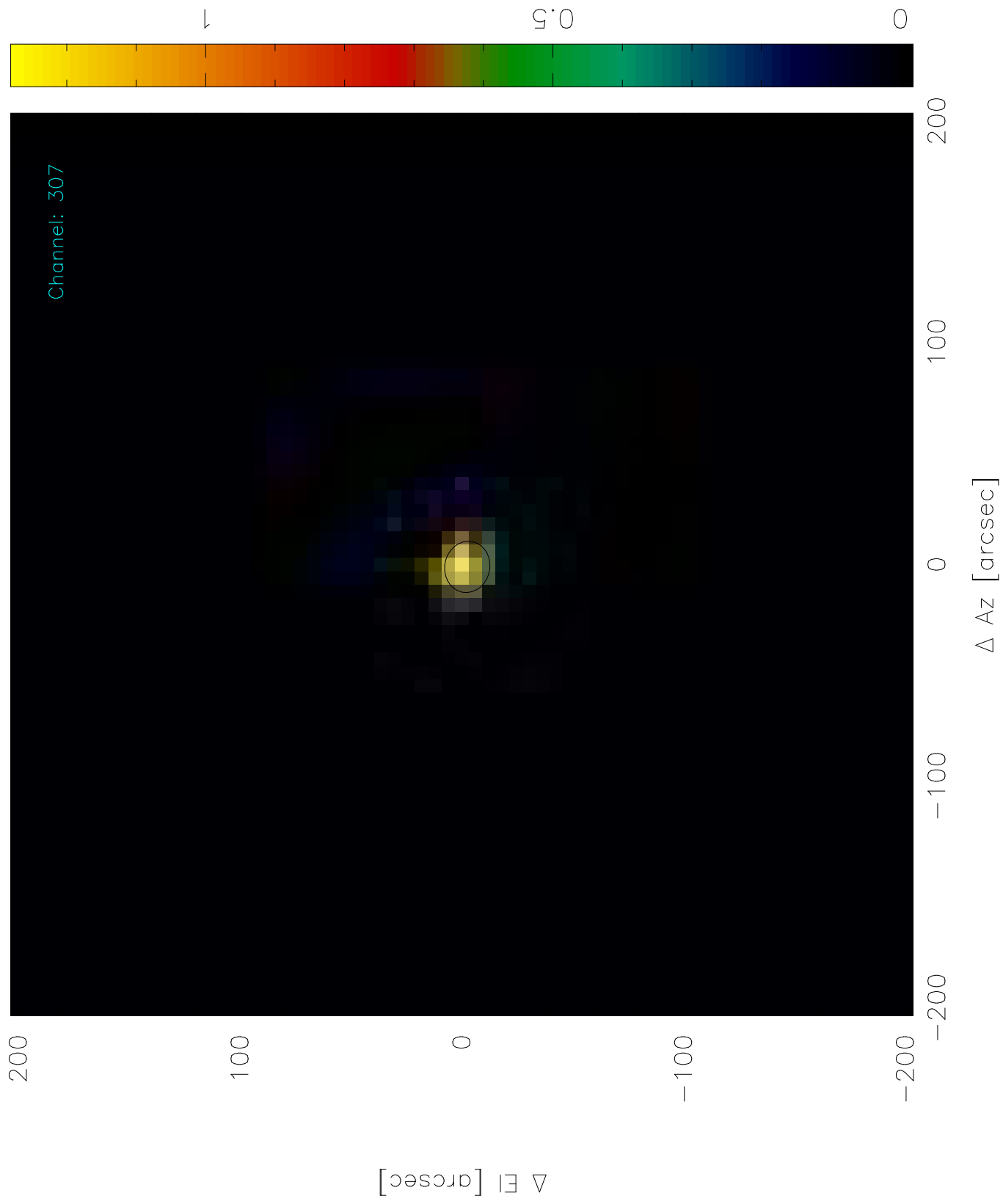
Scan: 11431 (1) -- Mars *-- 2012-03-21T05:59:25



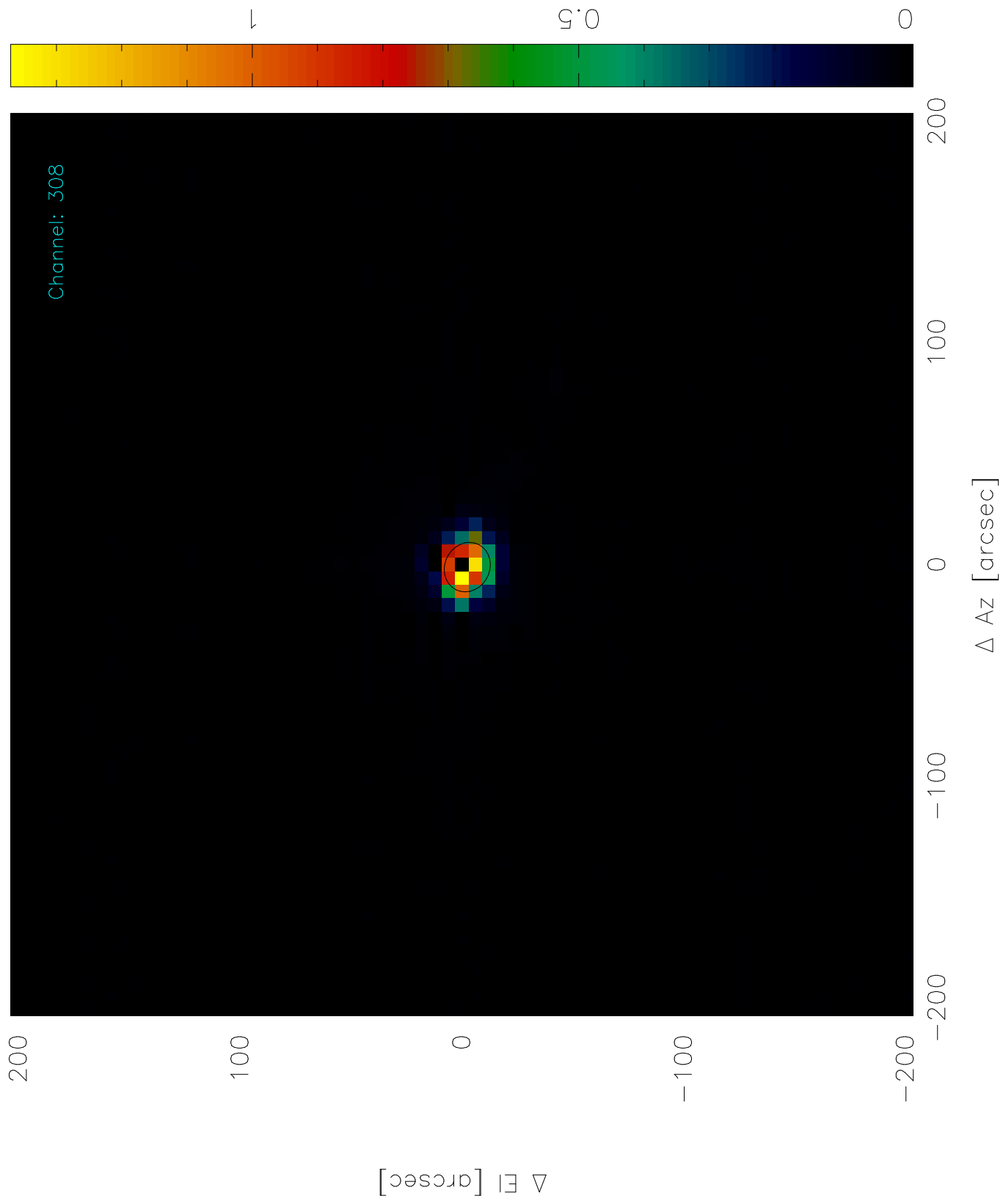
Scan: 11431 (1) -- Mars *-- 2012-03-21T05:59:25



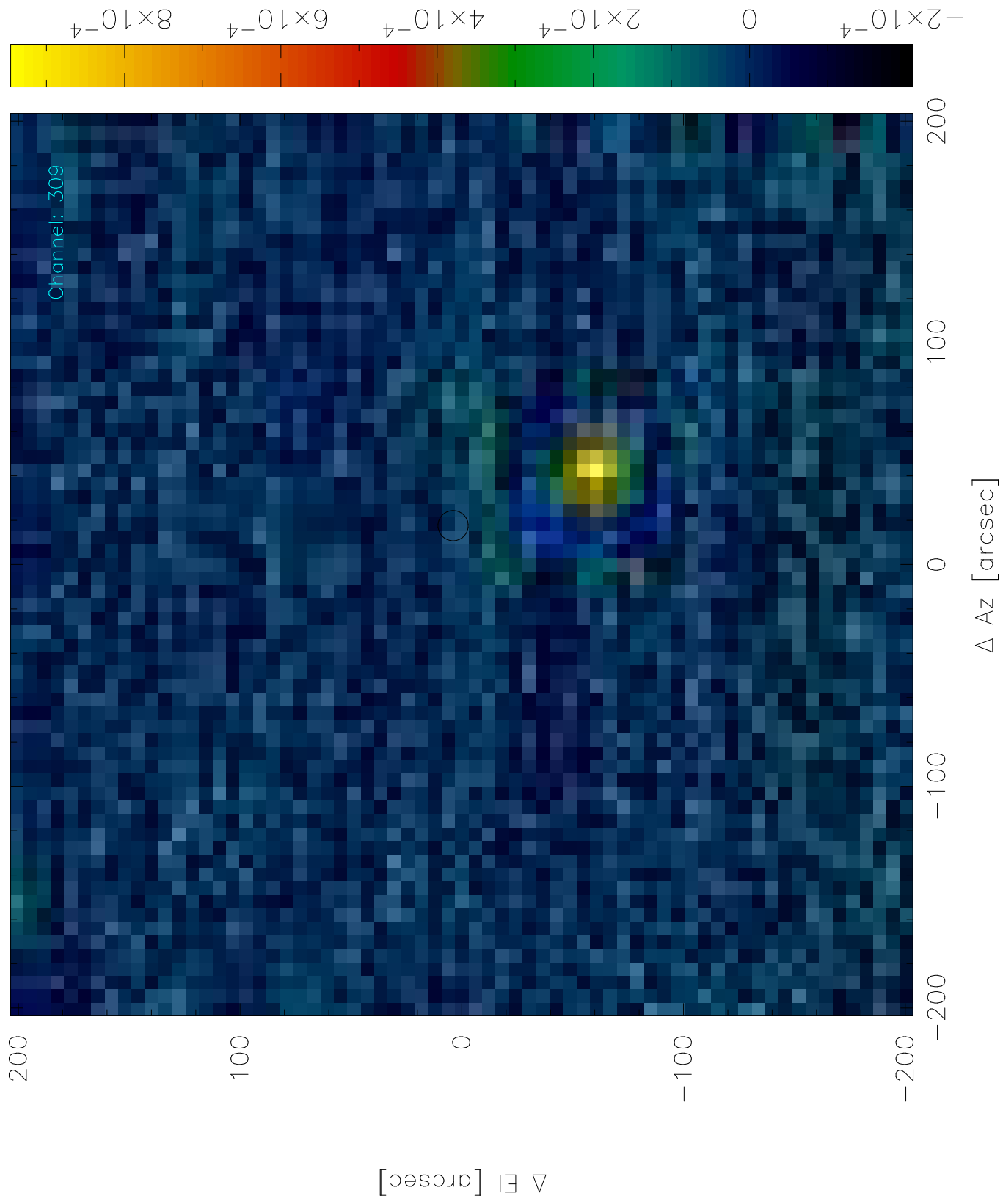
Scan: 11431 (1) -- Mars *-- 2012-03-21T05:59:25



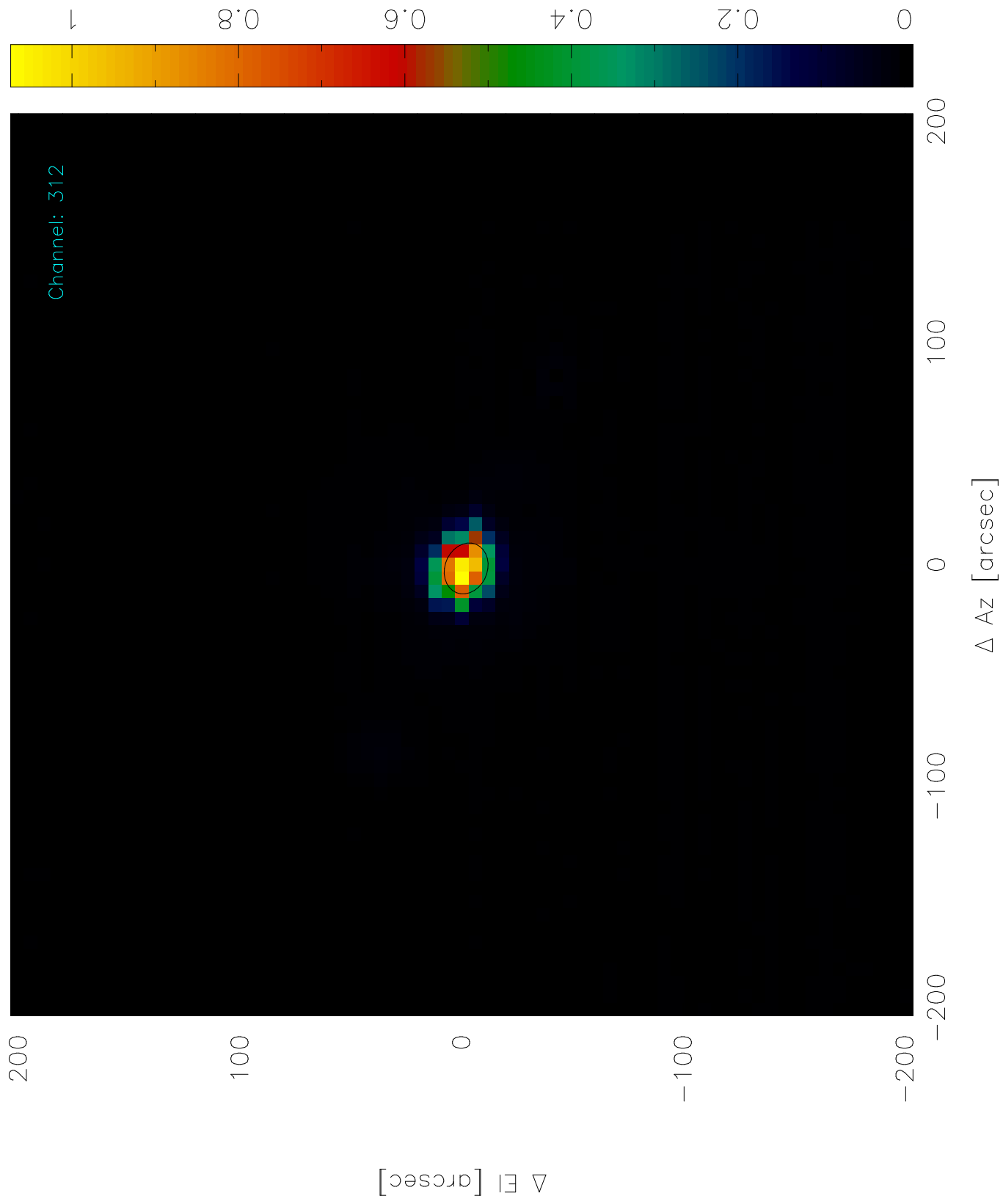
Scan: 11431 (1) --* Mars *-- 2012-03-21T05:59:25



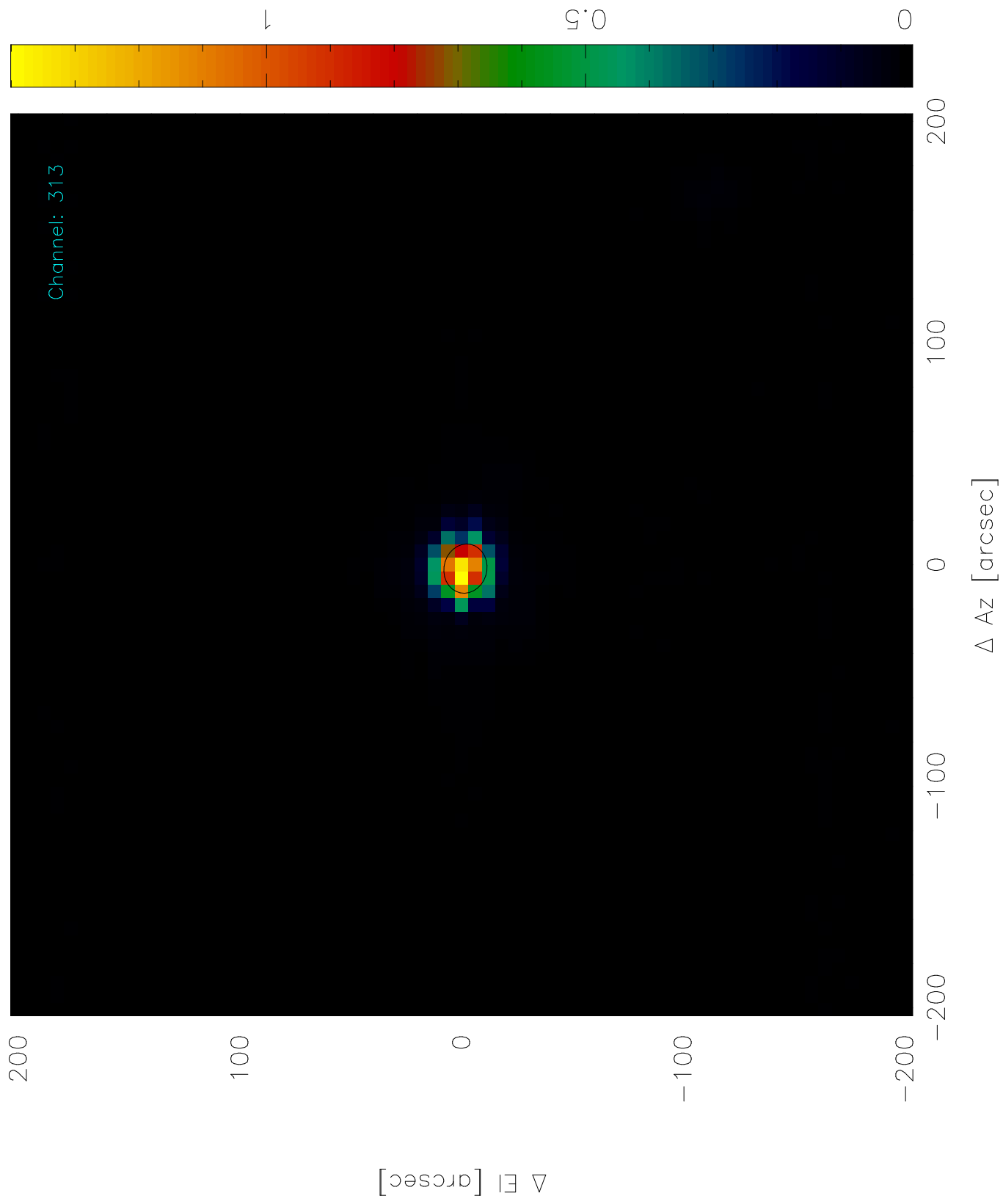
Scan: 11431 (1) -- Mars *-- 2012-03-21T05:59:25



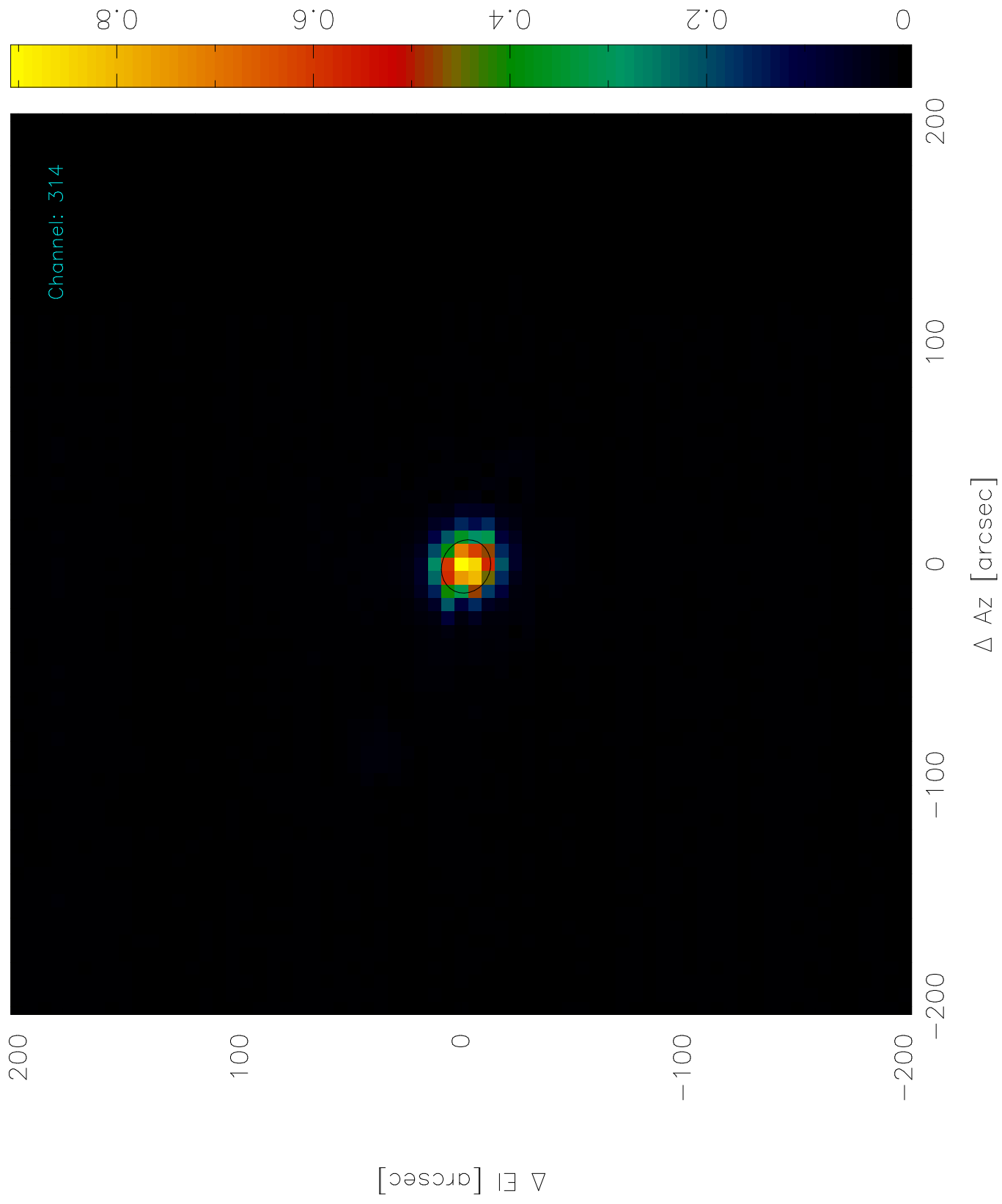
Scan: 11431 (1) -- Mars *-- 2012-03-21T05:59:25



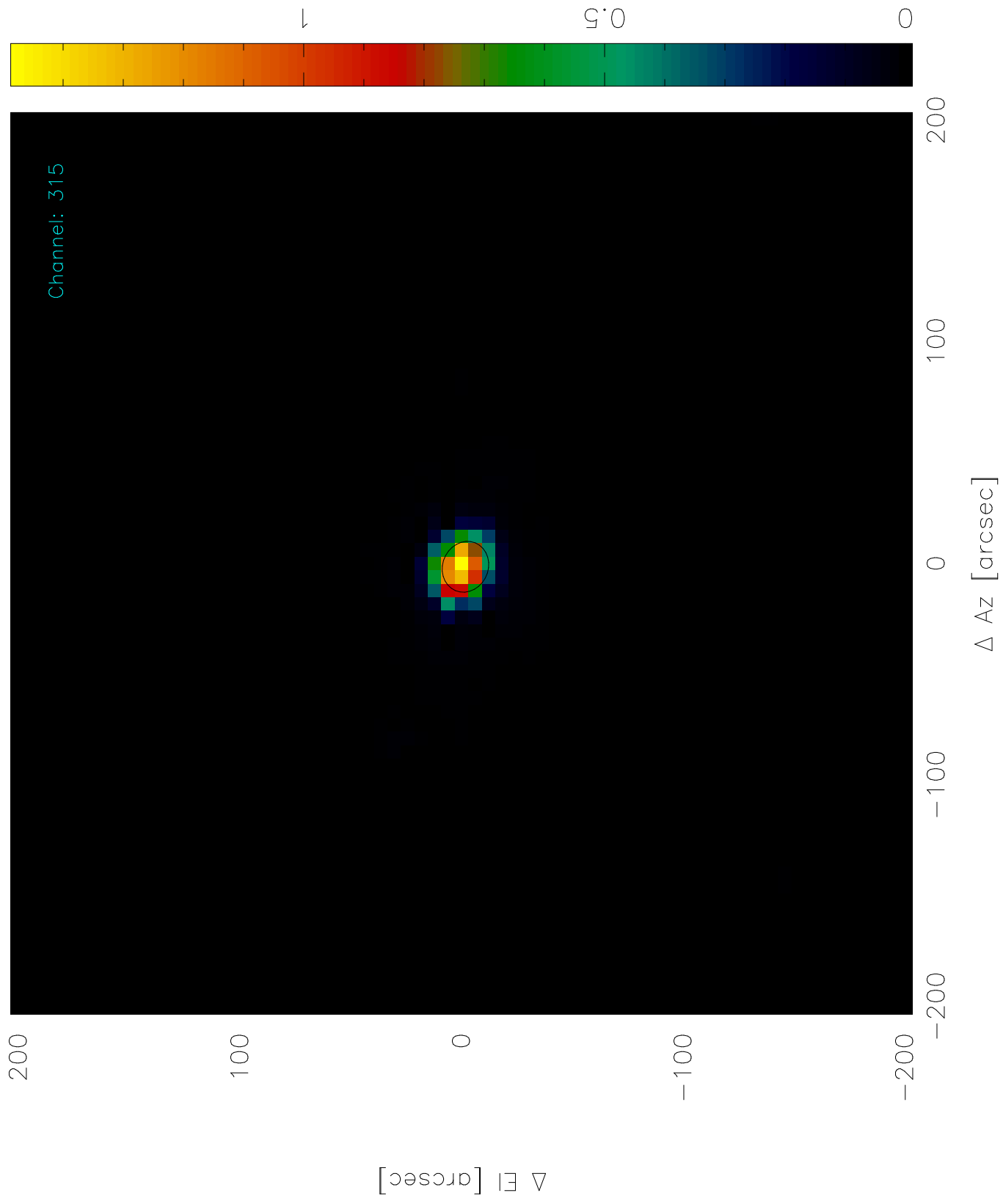
Scan: 11431 (1) -- Mars *-- 2012-03-21T05:59:25



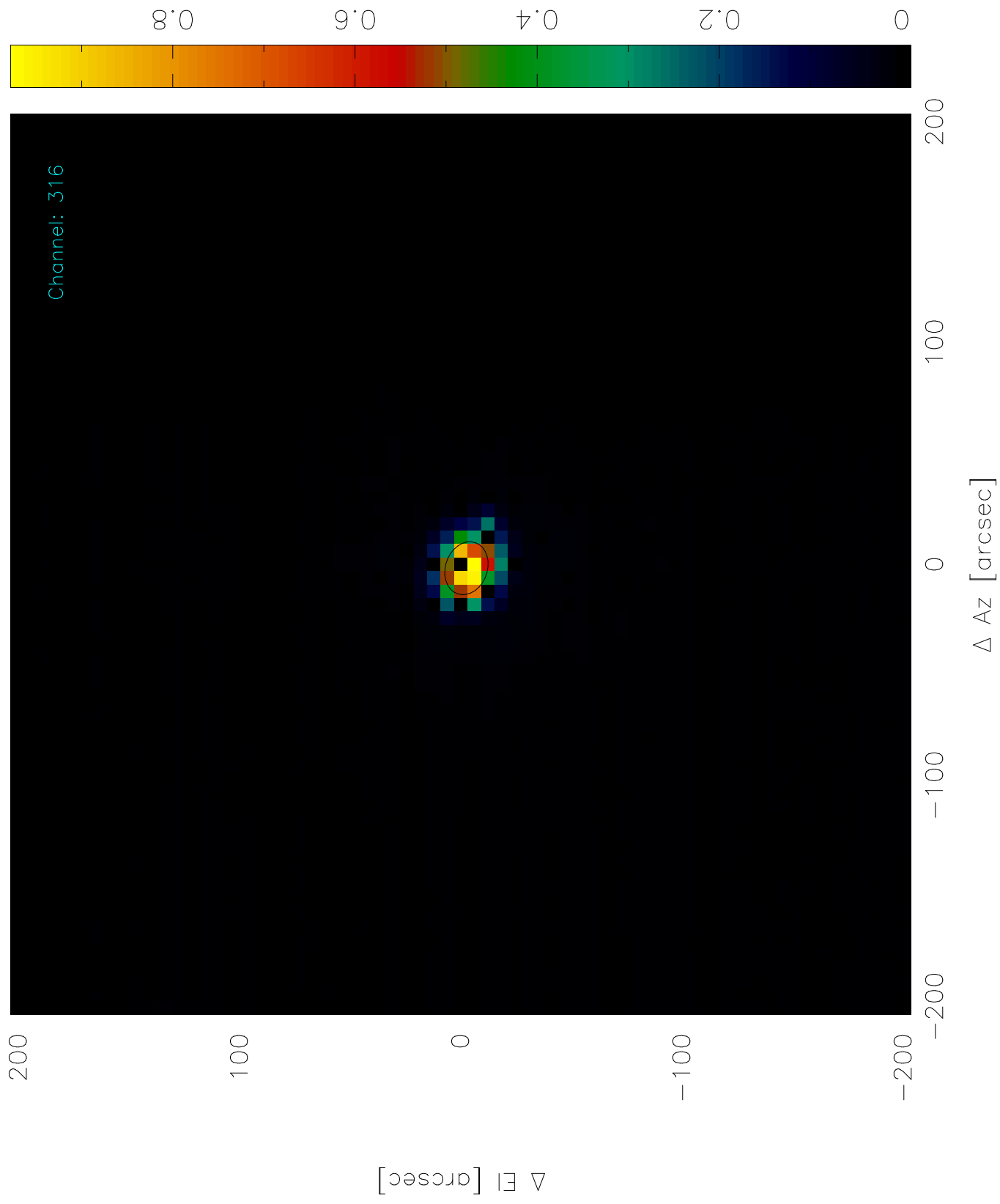
Scan: 11431 (1) -- Mars *-- 2012-03-21T05:59:25



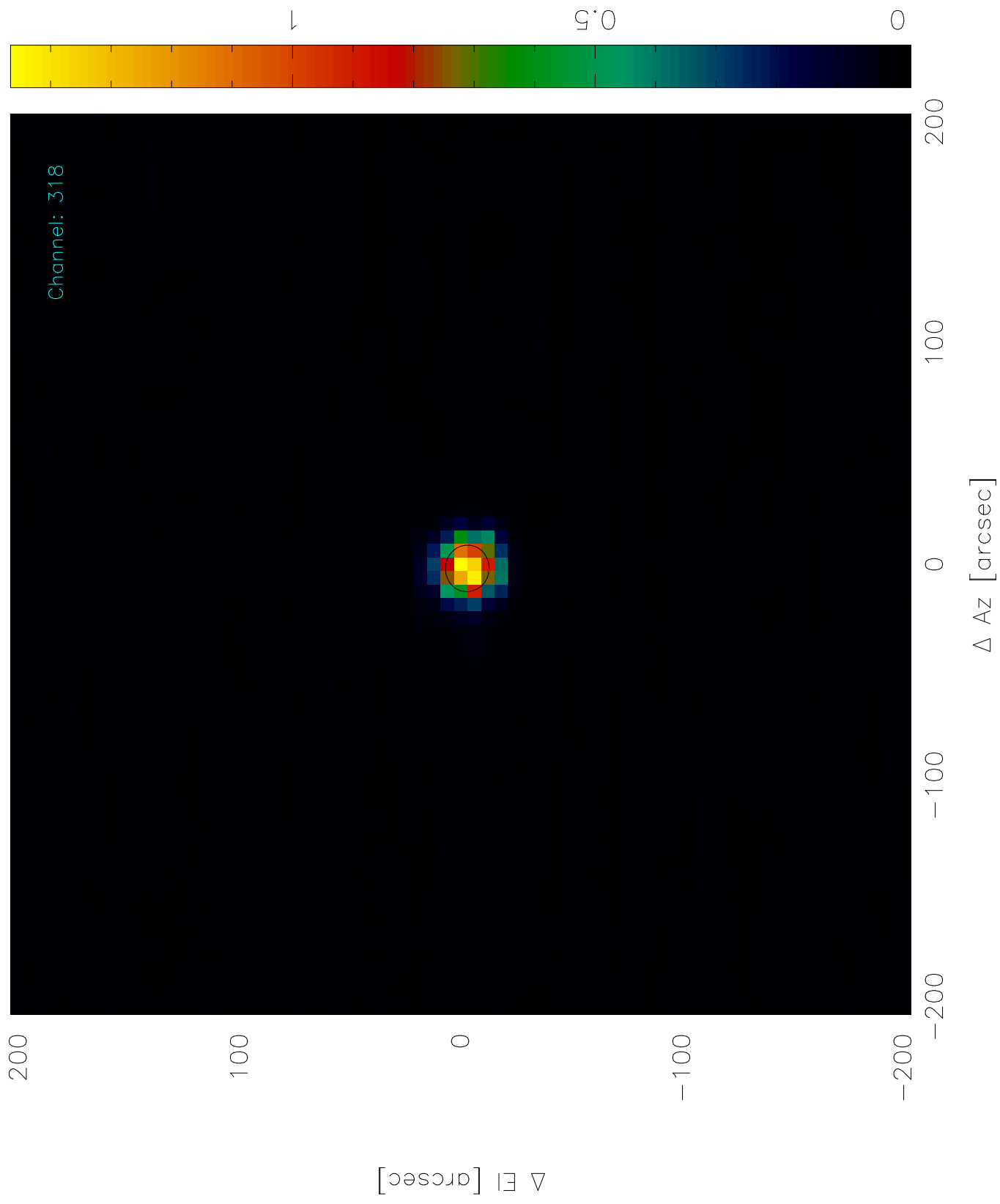
Scan: 11431 (1) --* Mars *-- 2012-03-21T05:59:25



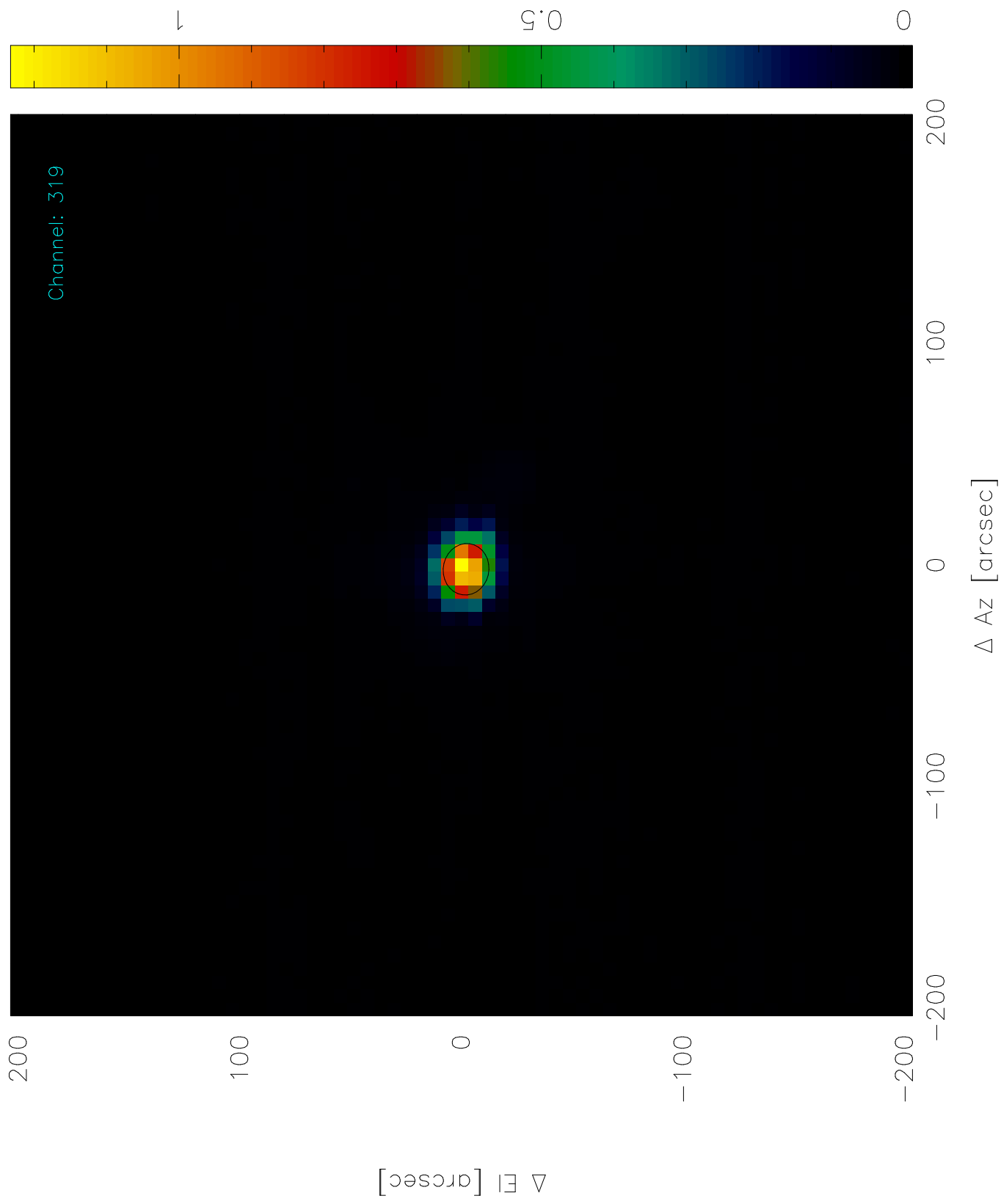
Scan: 11431 (1) --* Mars *-- 2012-03-21T05:59:25



Scan: 11431 (1) -- Mars *-- 2012-03-21T05:59:25



Scan: 11431 (1) --* Mars *-- 2012-03-21T05:59:25



Scan: 11431 (1) -- Mars *-- 2012-03-21T05:59:25

