
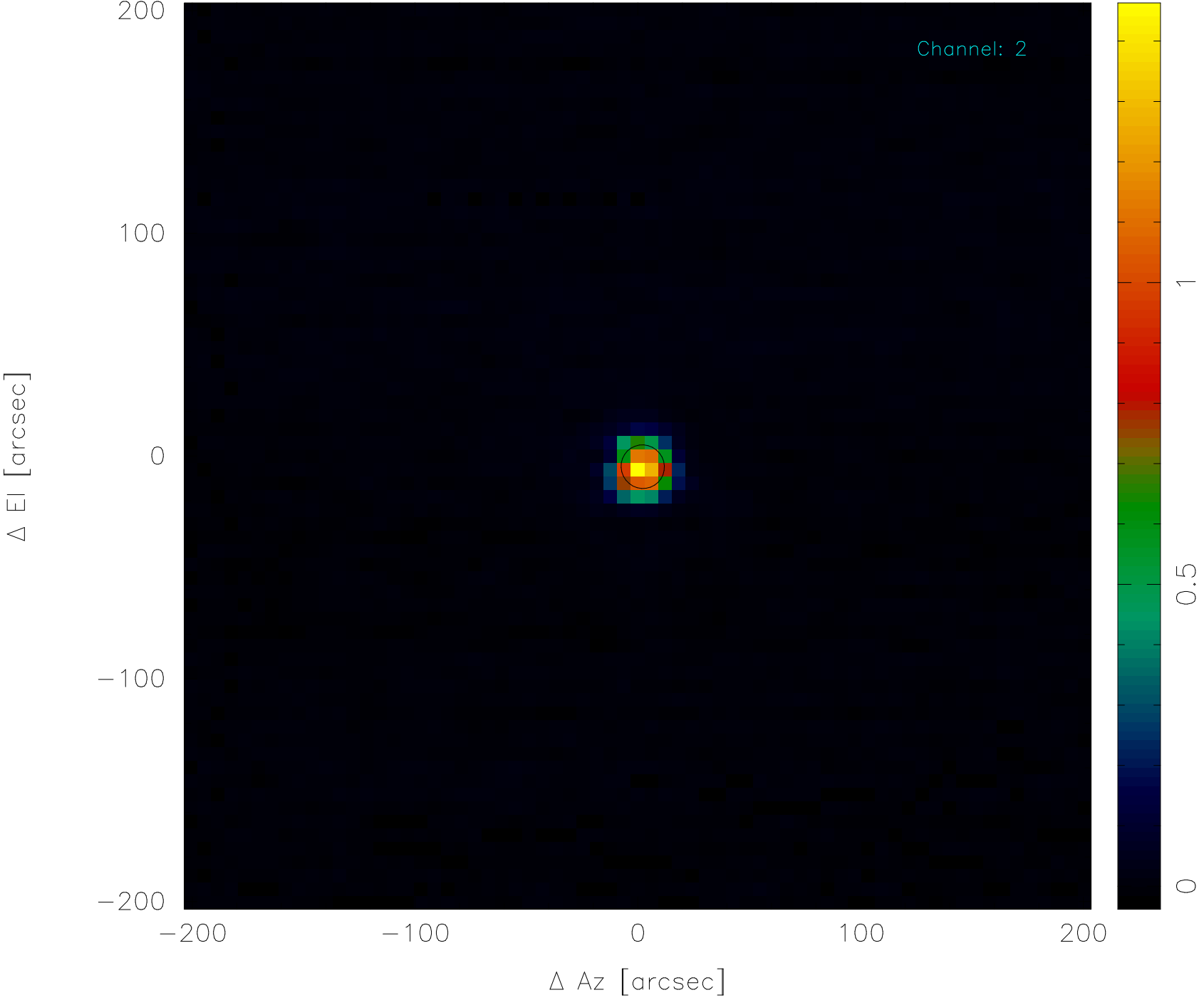



Scan: 70762 (1) -* Mars *- 2014-10-05T21:28:53



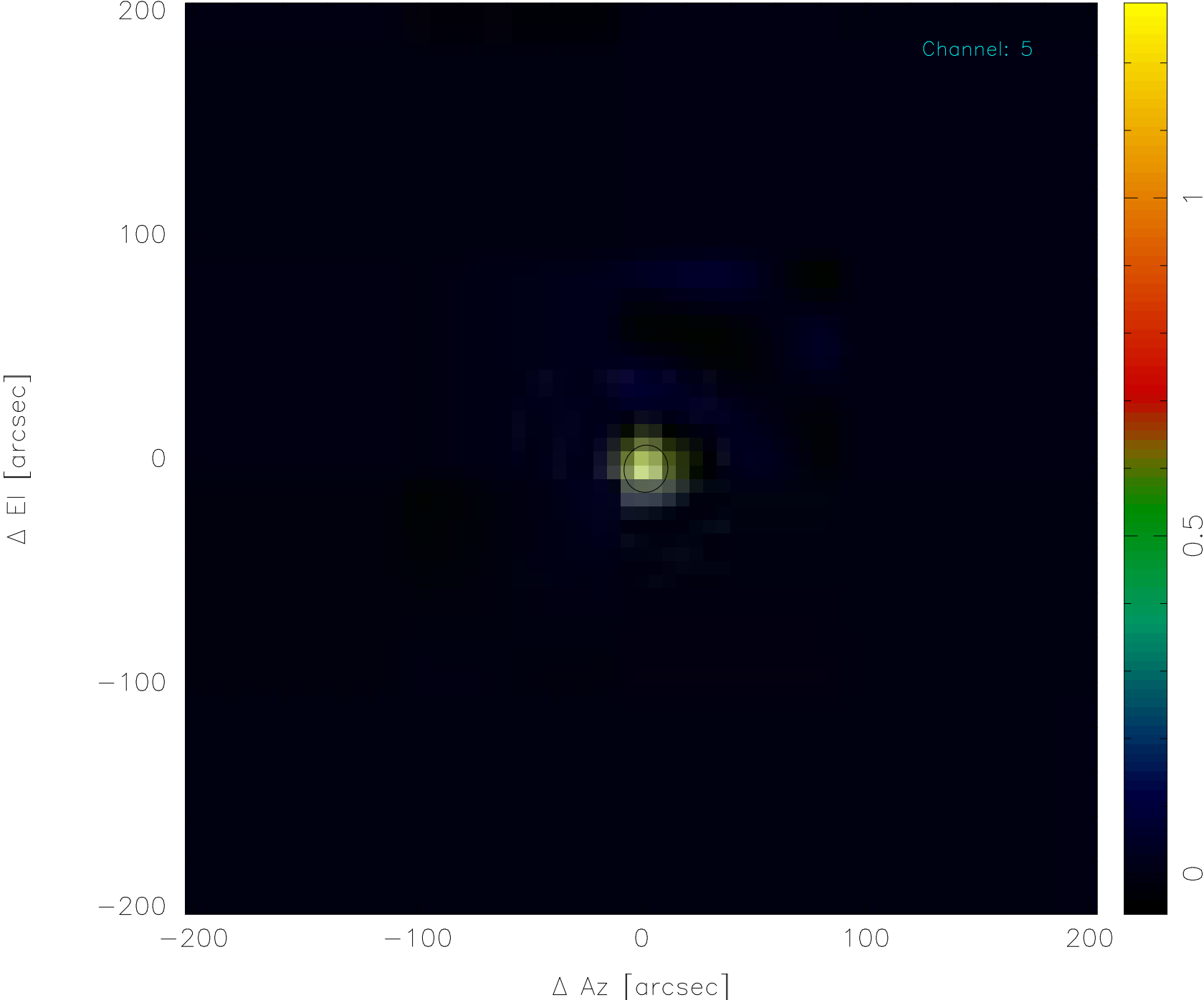
Scan: 70762 (1) -* Mars *- 2014-10-05T21:28:53



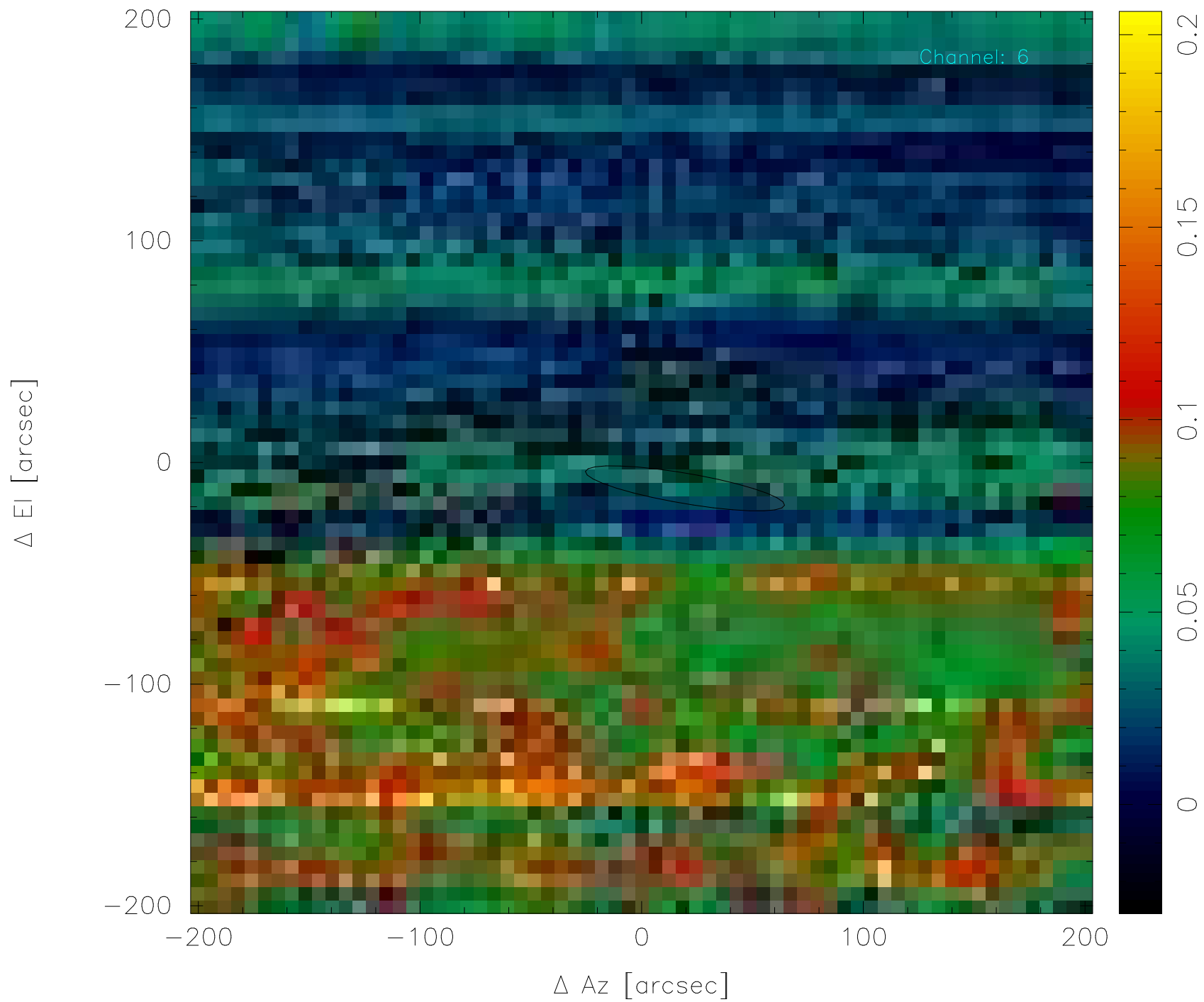
Scan: 70762 (1) -* Mars *- 2014-10-05T21:28:53



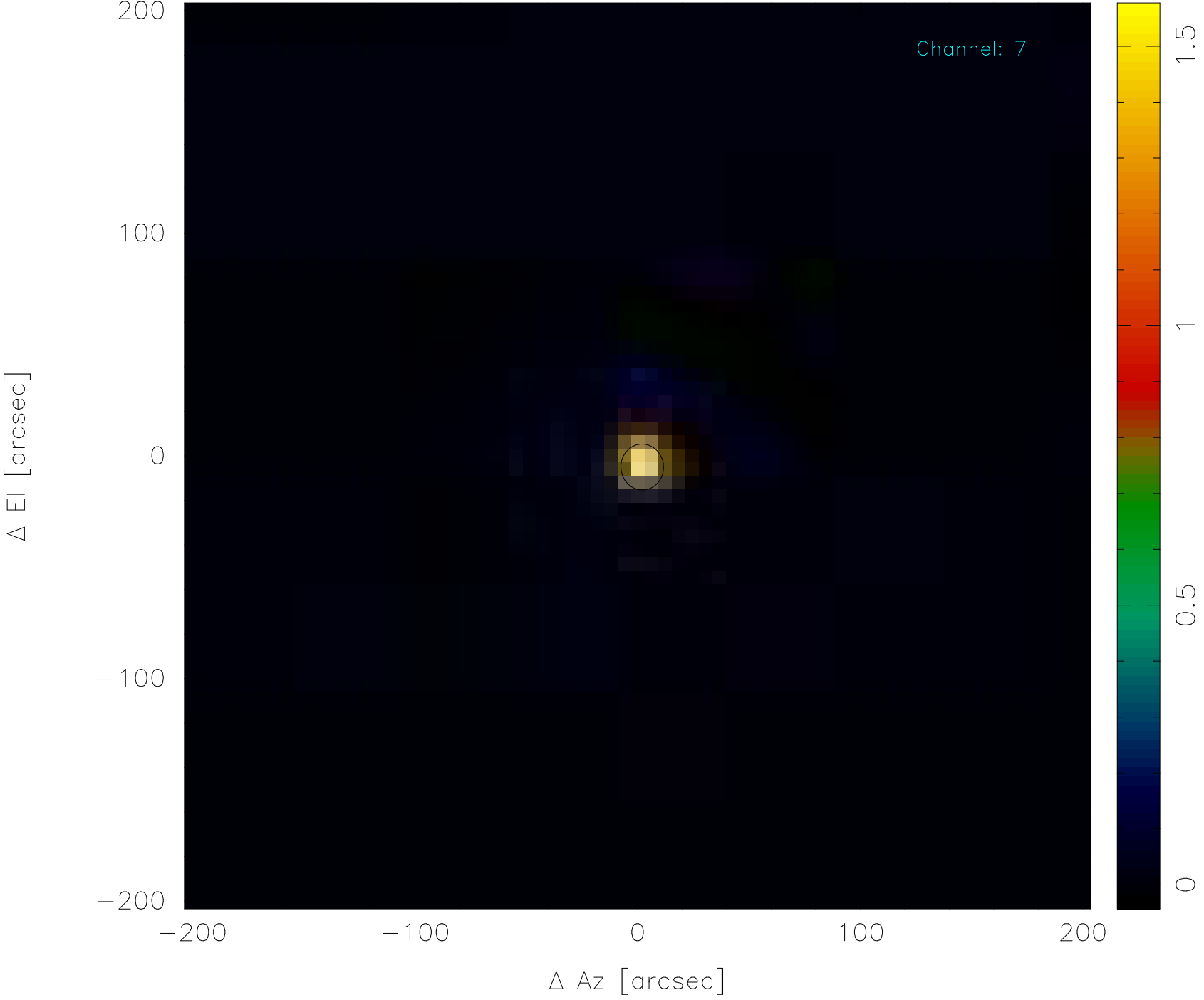
Scan: 70762 (1) -* Mars *- 2014-10-05T21:28:53




Scan: 70762 (1) -* Mars *- 2014-10-05T21:28:53




Scan: 70762 (1) -* Mars *- 2014-10-05T21:28:53



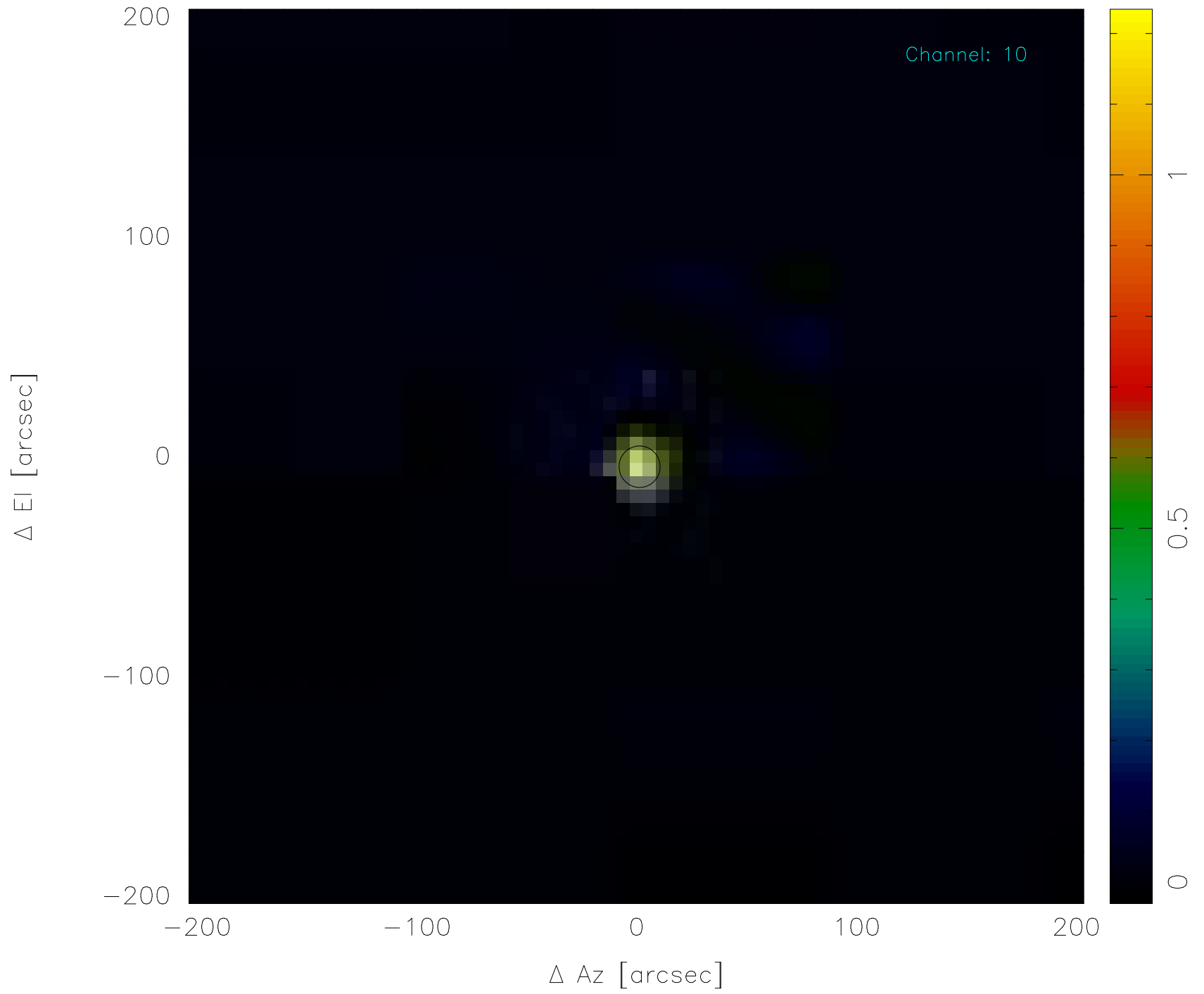
Scan: 70762 (1) -* Mars *- 2014-10-05T21:28:53



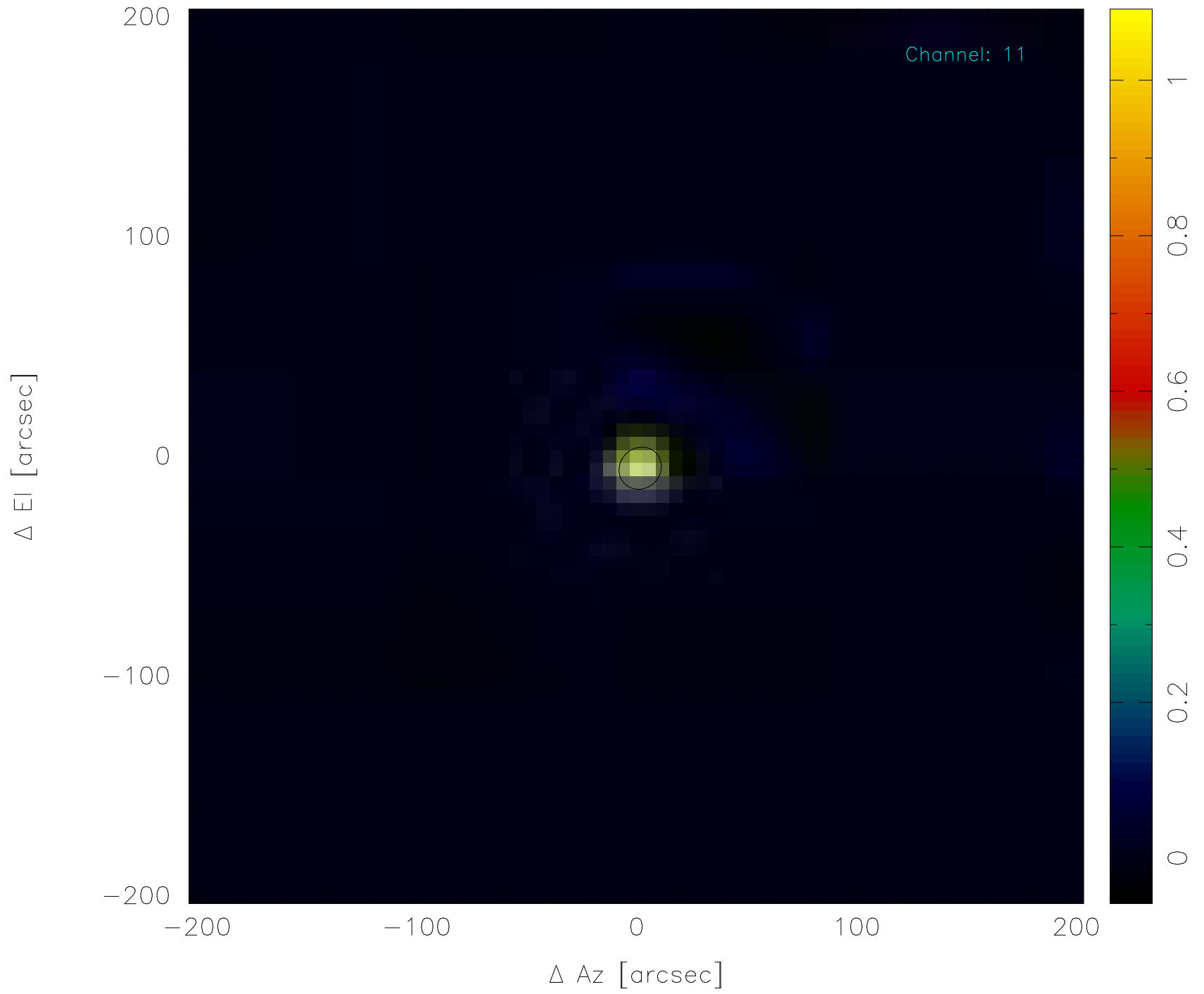
Scan: 70762 (1) -* Mars *- 2014-10-05T21:28:53



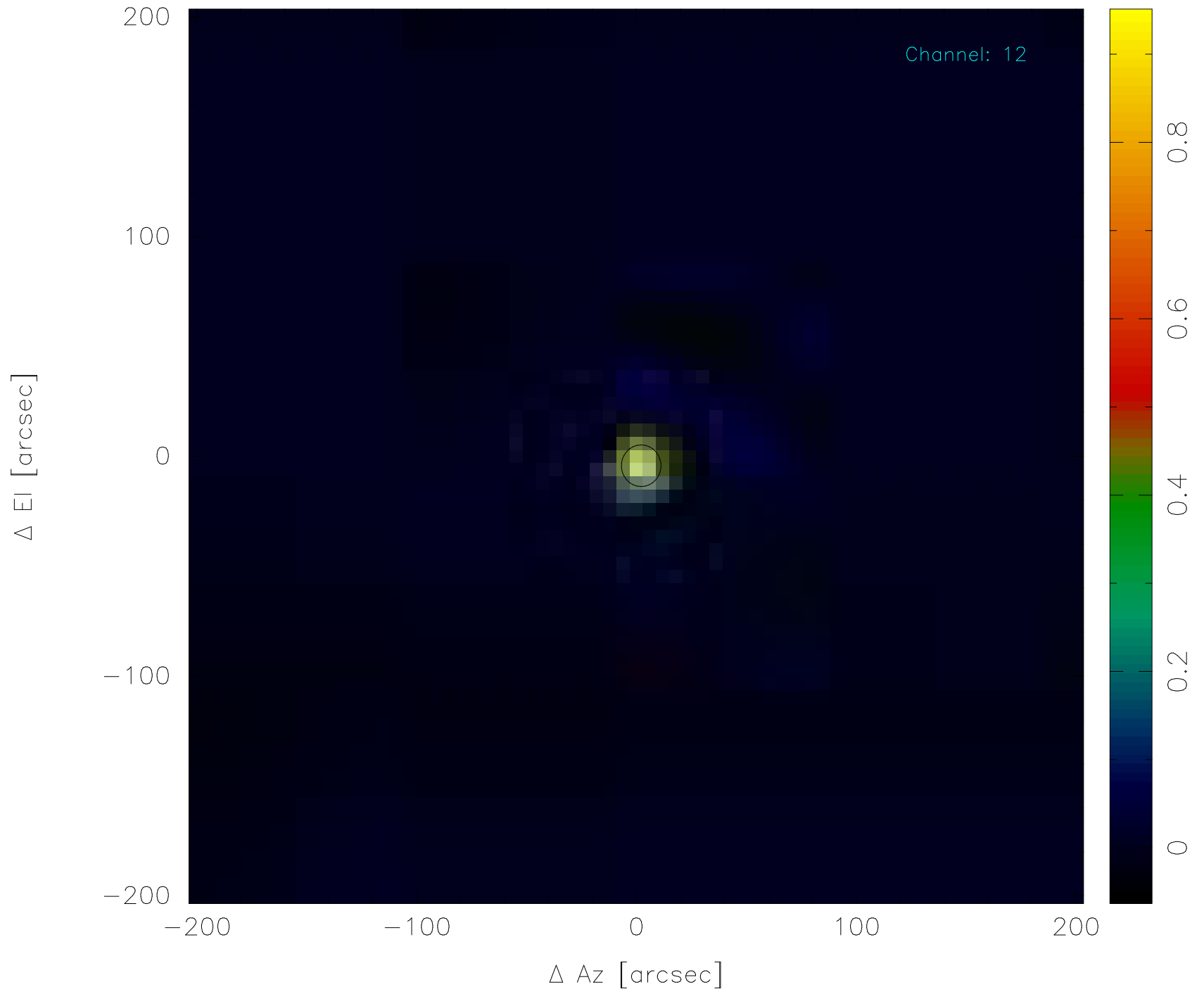
Scan: 70762 (1) -* Mars *- 2014-10-05T21:28:53



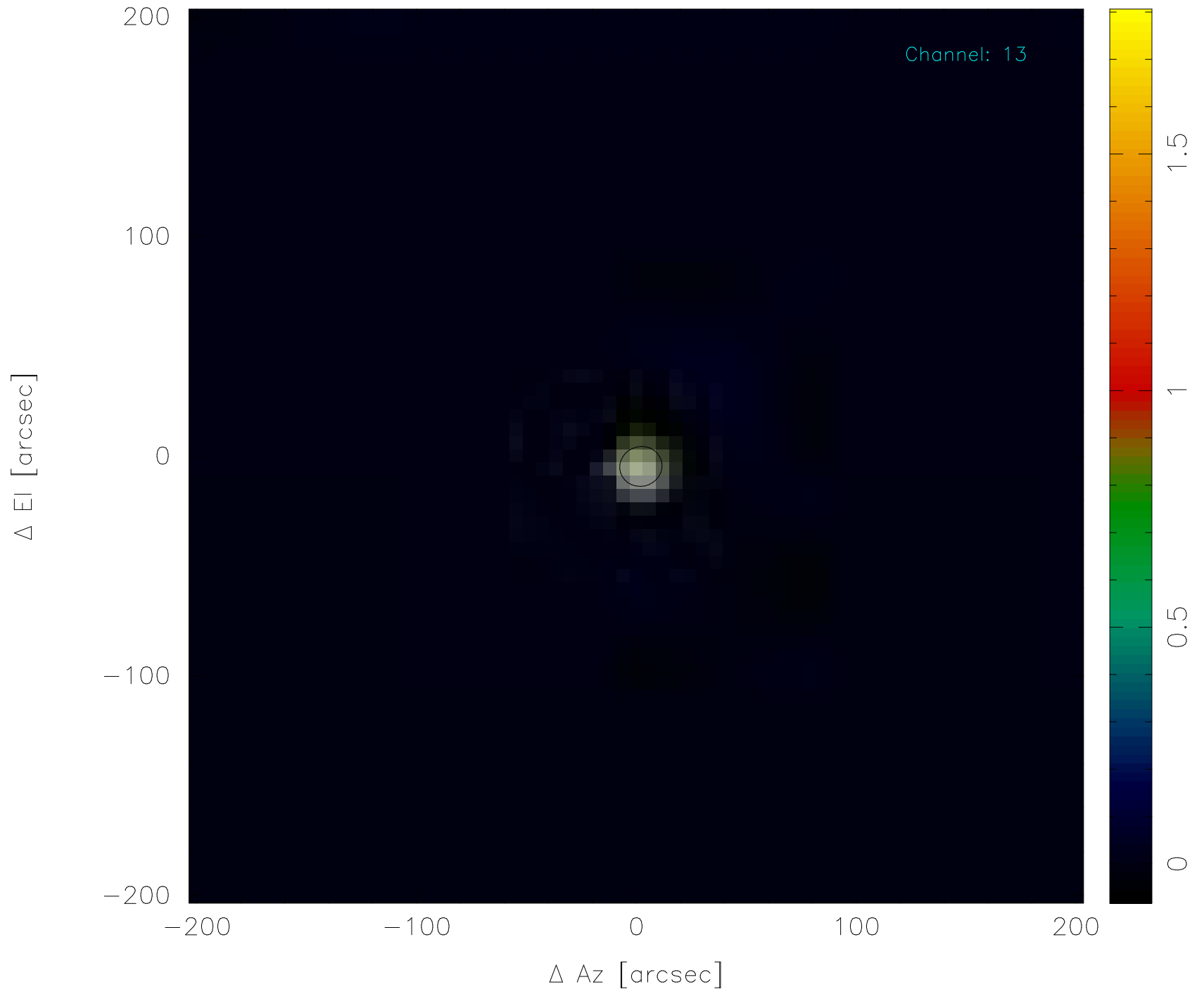
Scan: 70762 (1) -* Mars *- 2014-10-05T21:28:53



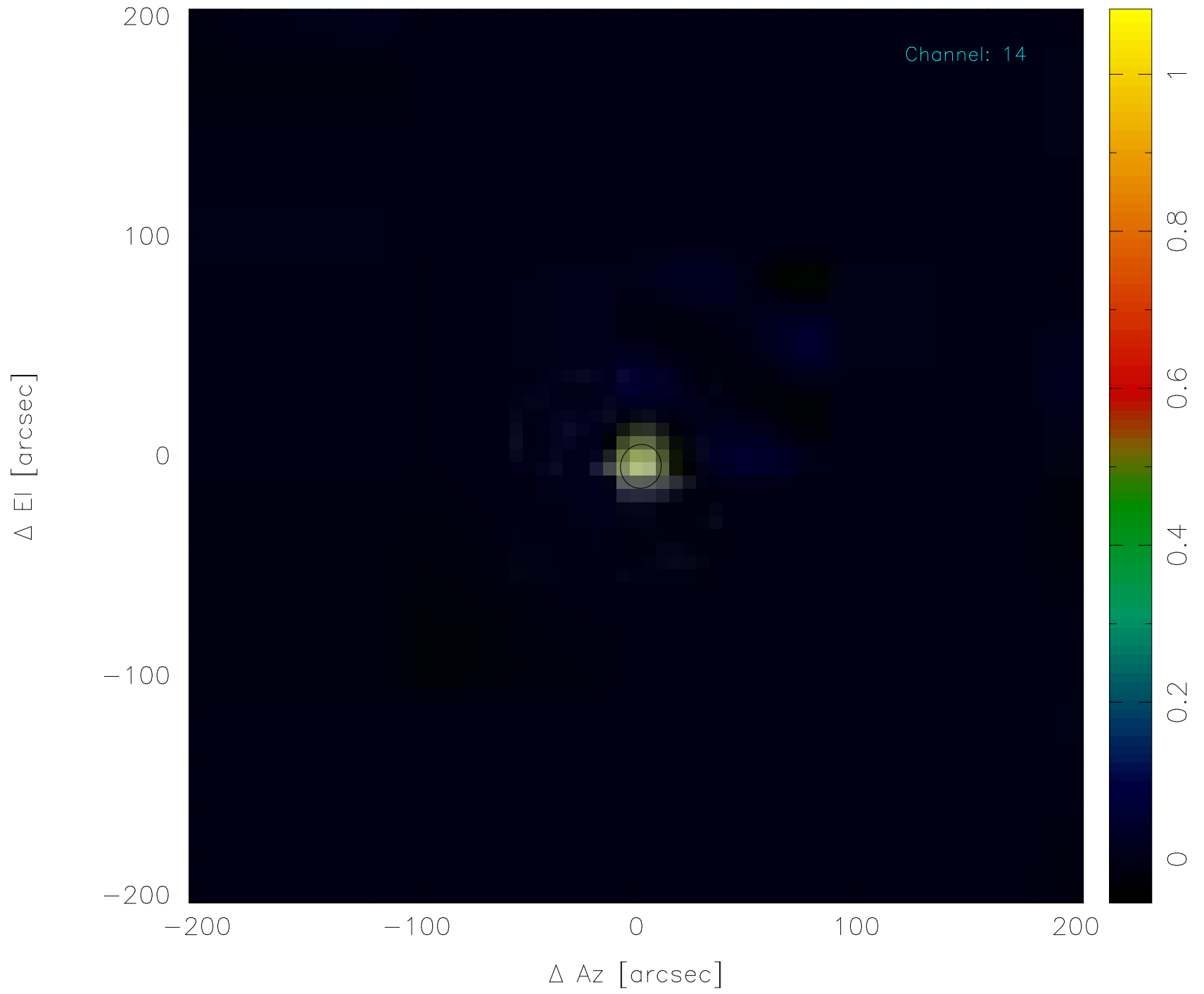
Scan: 70762 (1) -* Mars *- 2014-10-05T21:28:53



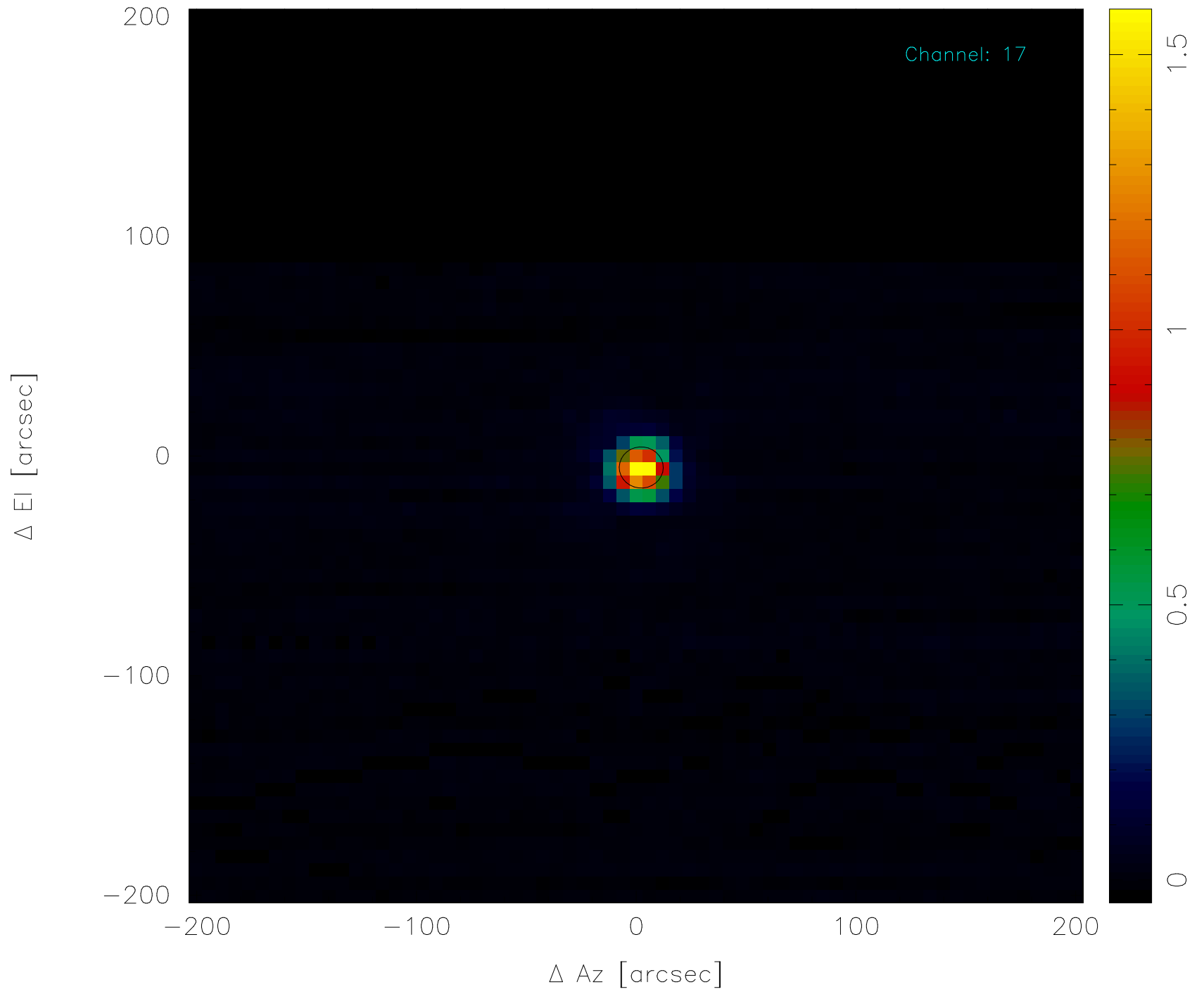
Scan: 70762 (1) -* Mars *- 2014-10-05T21:28:53




Scan: 70762 (1) -* Mars *- 2014-10-05T21:28:53



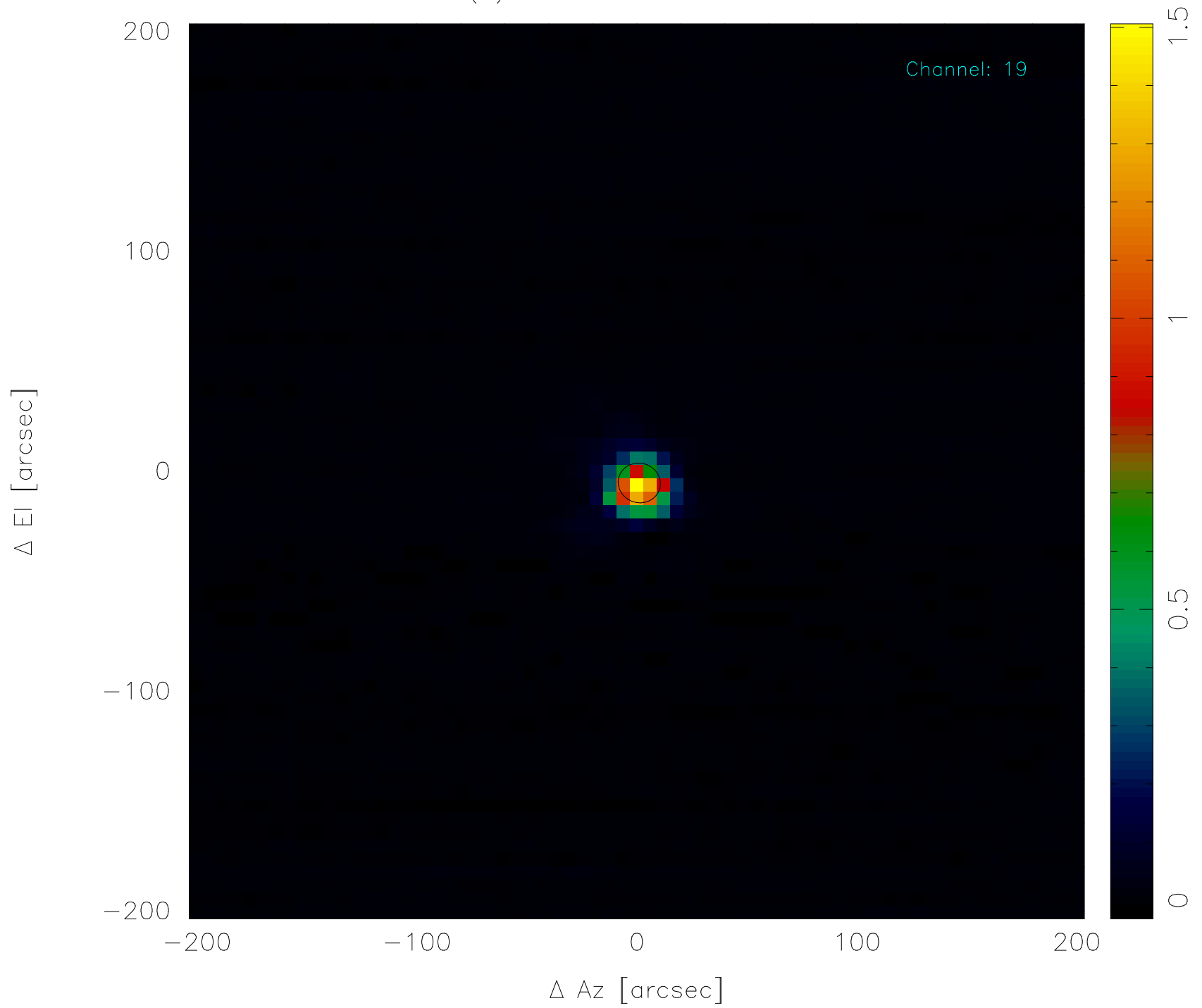
Scan: 70762 (1) -* Mars *- 2014-10-05T21:28:53




Scan: 70762 (1) -* Mars *- 2014-10-05T21:28:53




Scan: 70762 (1) -* Mars *- 2014-10-05T21:28:53



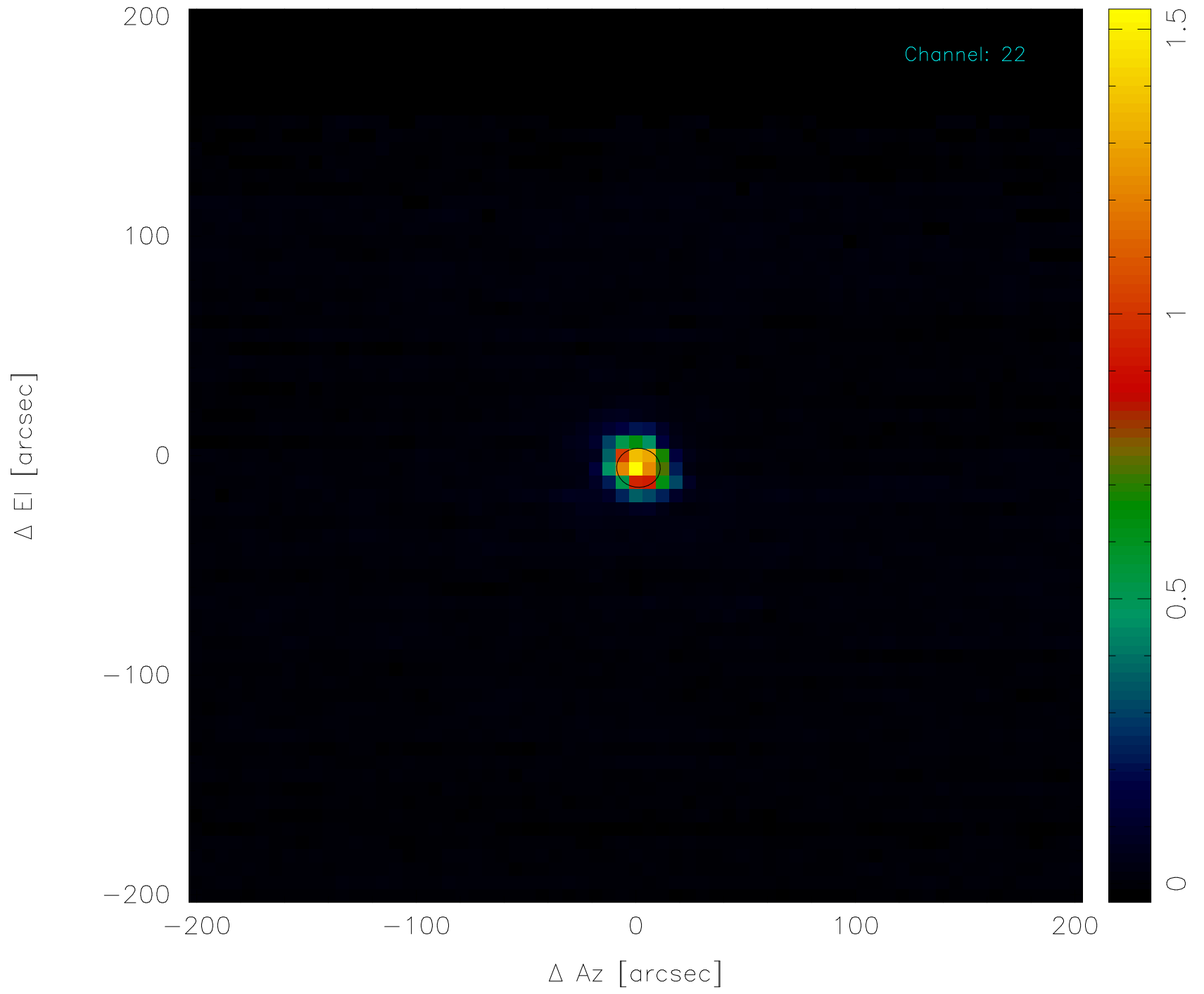
Scan: 70762 (1) -* Mars *- 2014-10-05T21:28:53



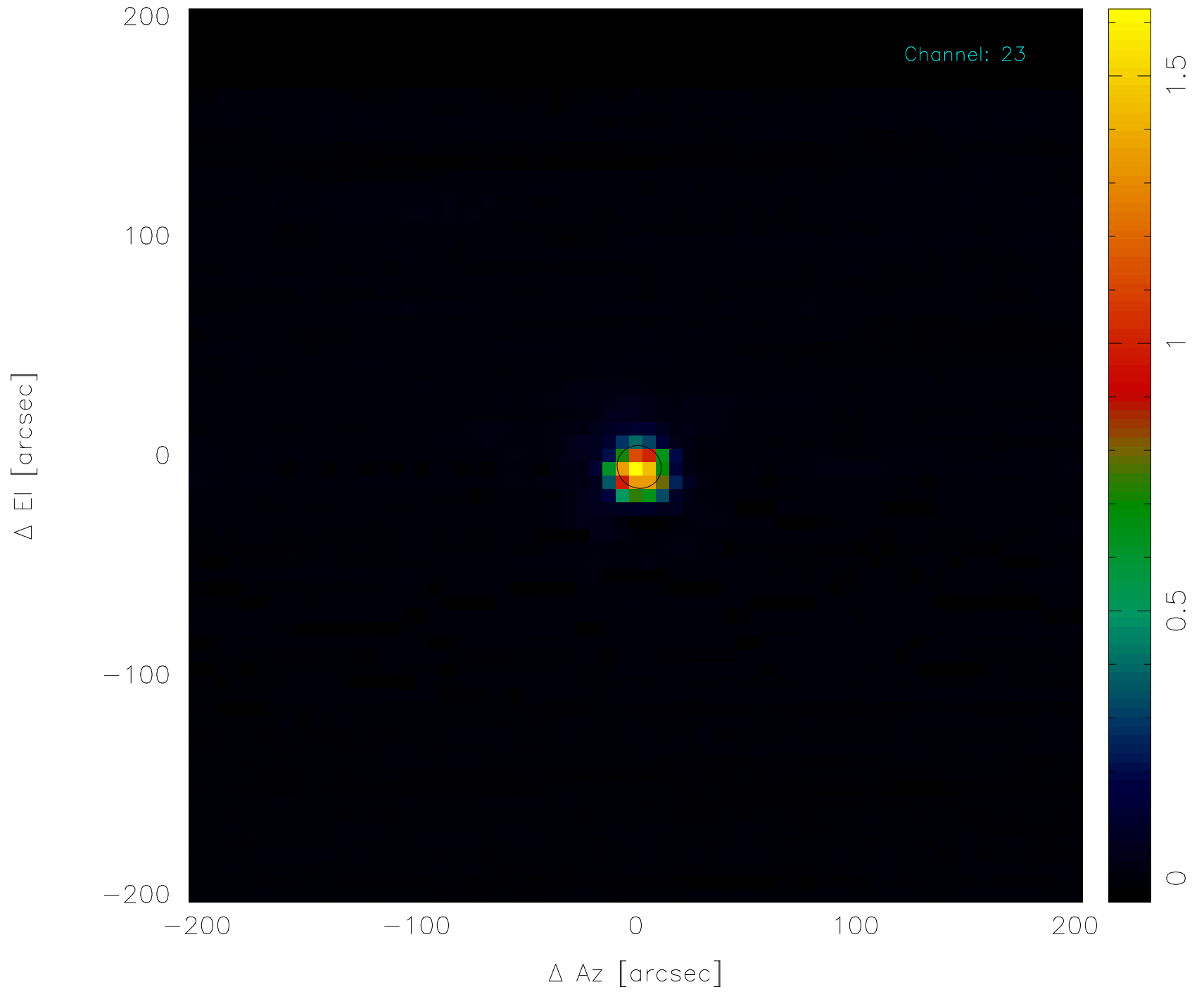
Scan: 70762 (1) -* Mars *- 2014-10-05T21:28:53



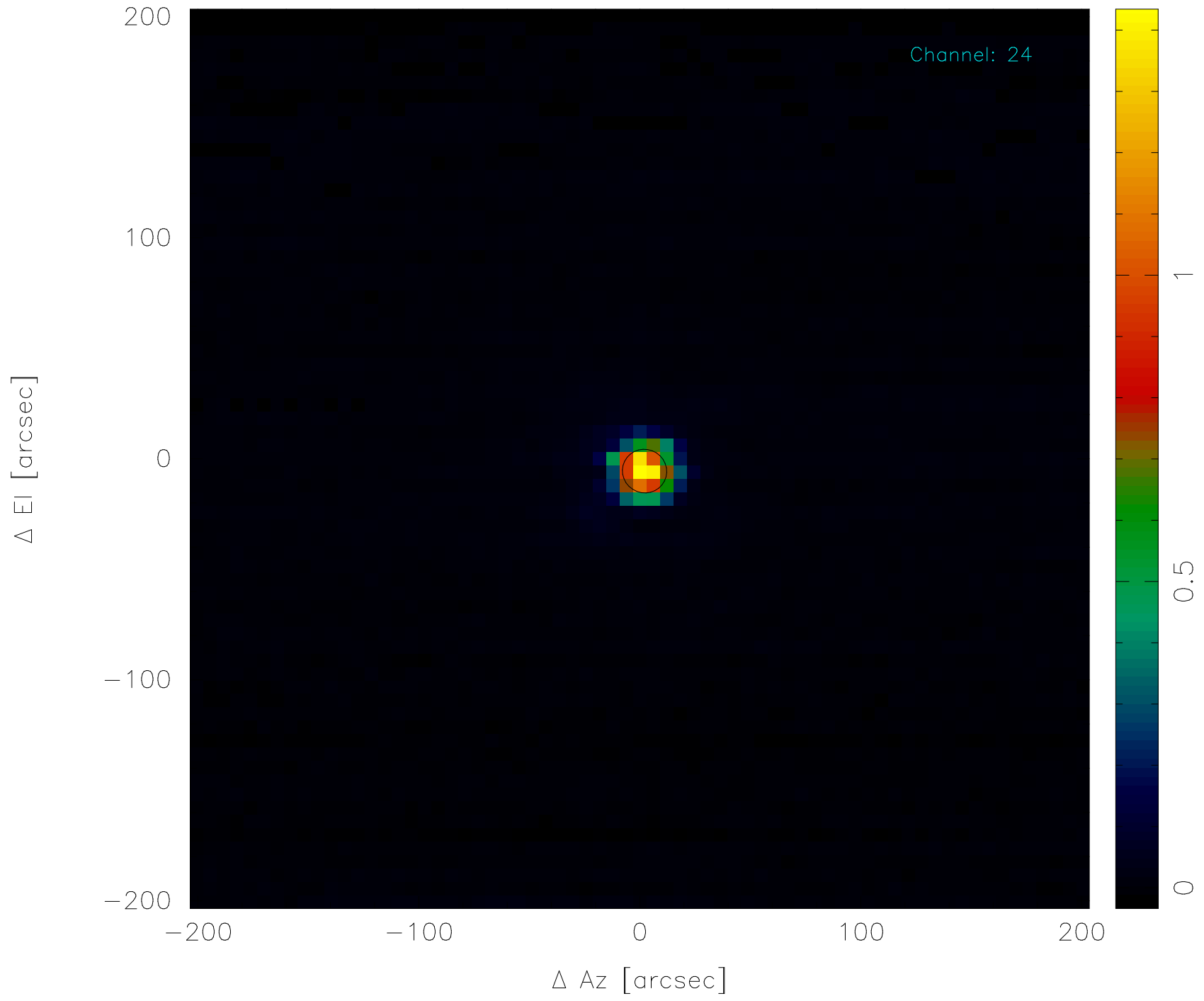
Scan: 70762 (1) -* Mars *- 2014-10-05T21:28:53



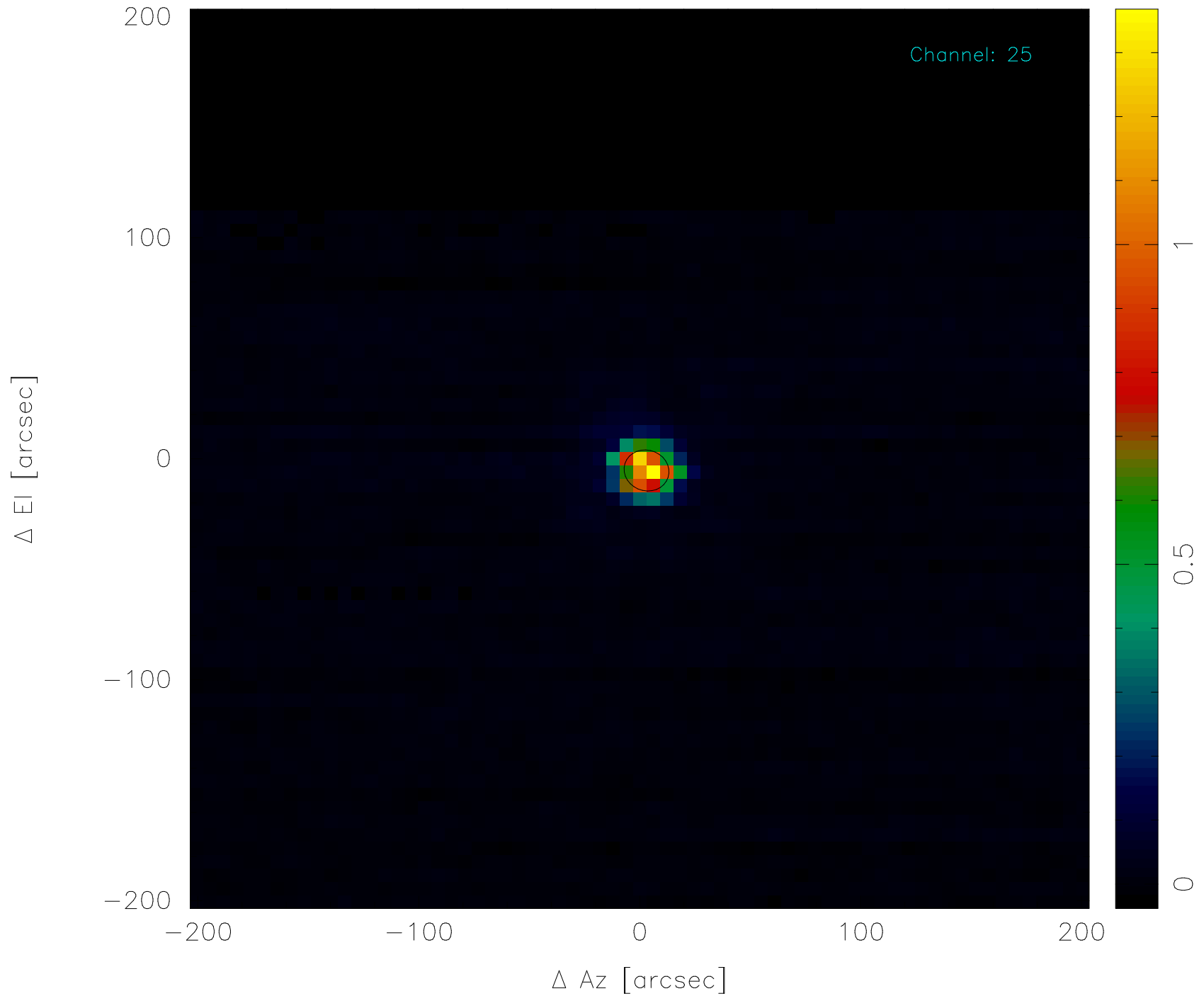
Scan: 70762 (1) -* Mars *- 2014-10-05T21:28:53



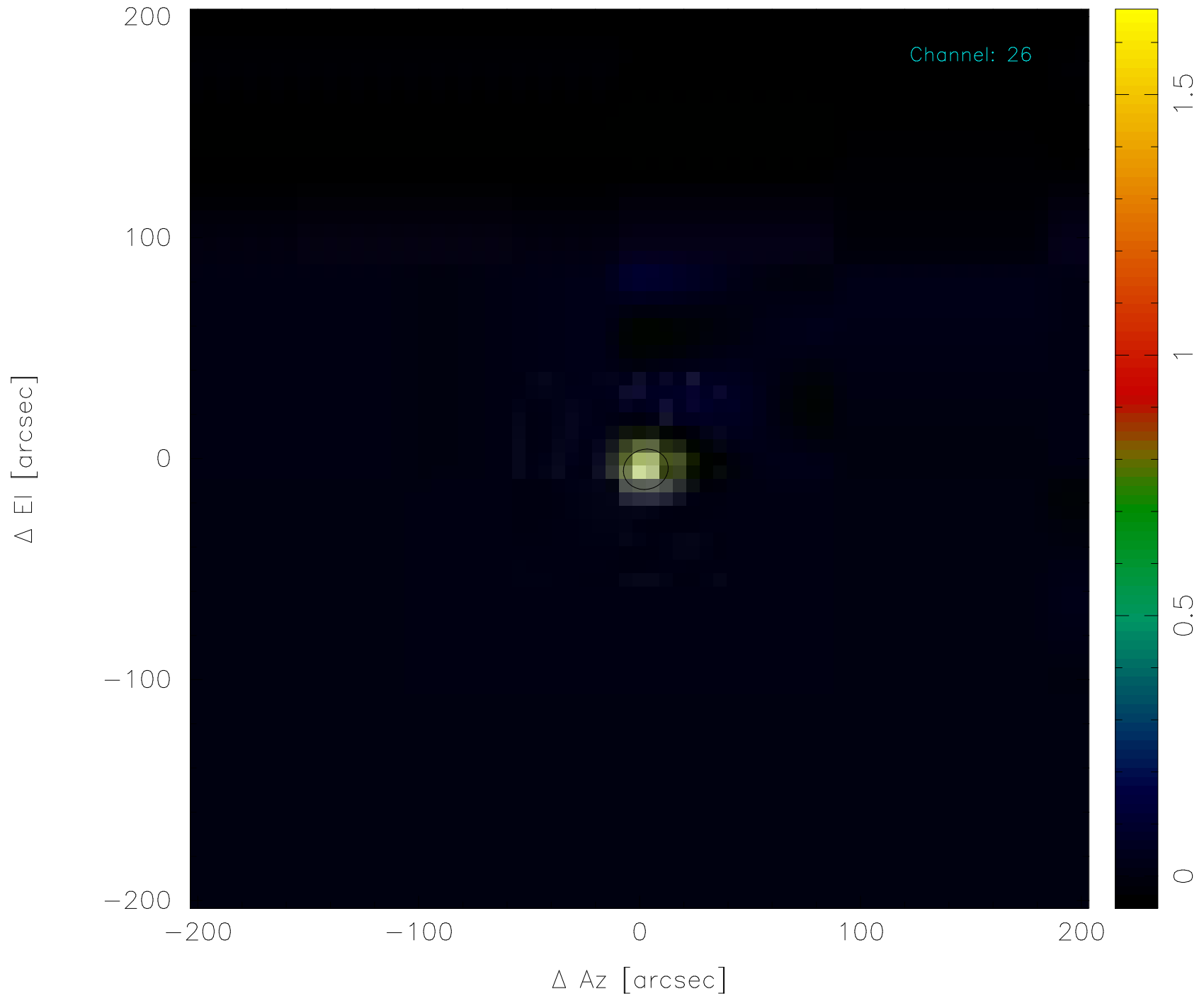
Scan: 70762 (1) -* Mars *- 2014-10-05T21:28:53



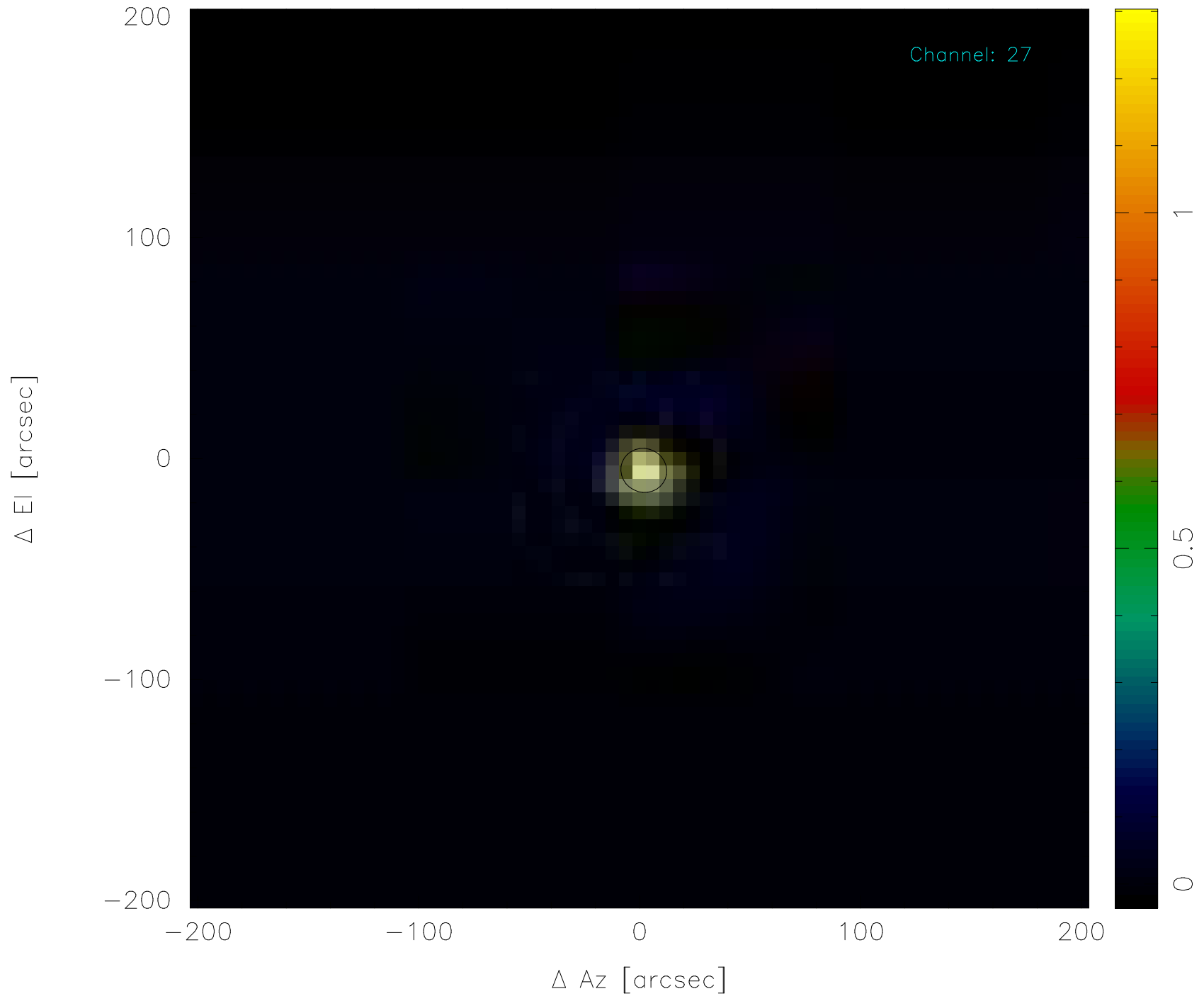
Scan: 70762 (1) -* Mars *- 2014-10-05T21:28:53




Scan: 70762 (1) -* Mars *- 2014-10-05T21:28:53



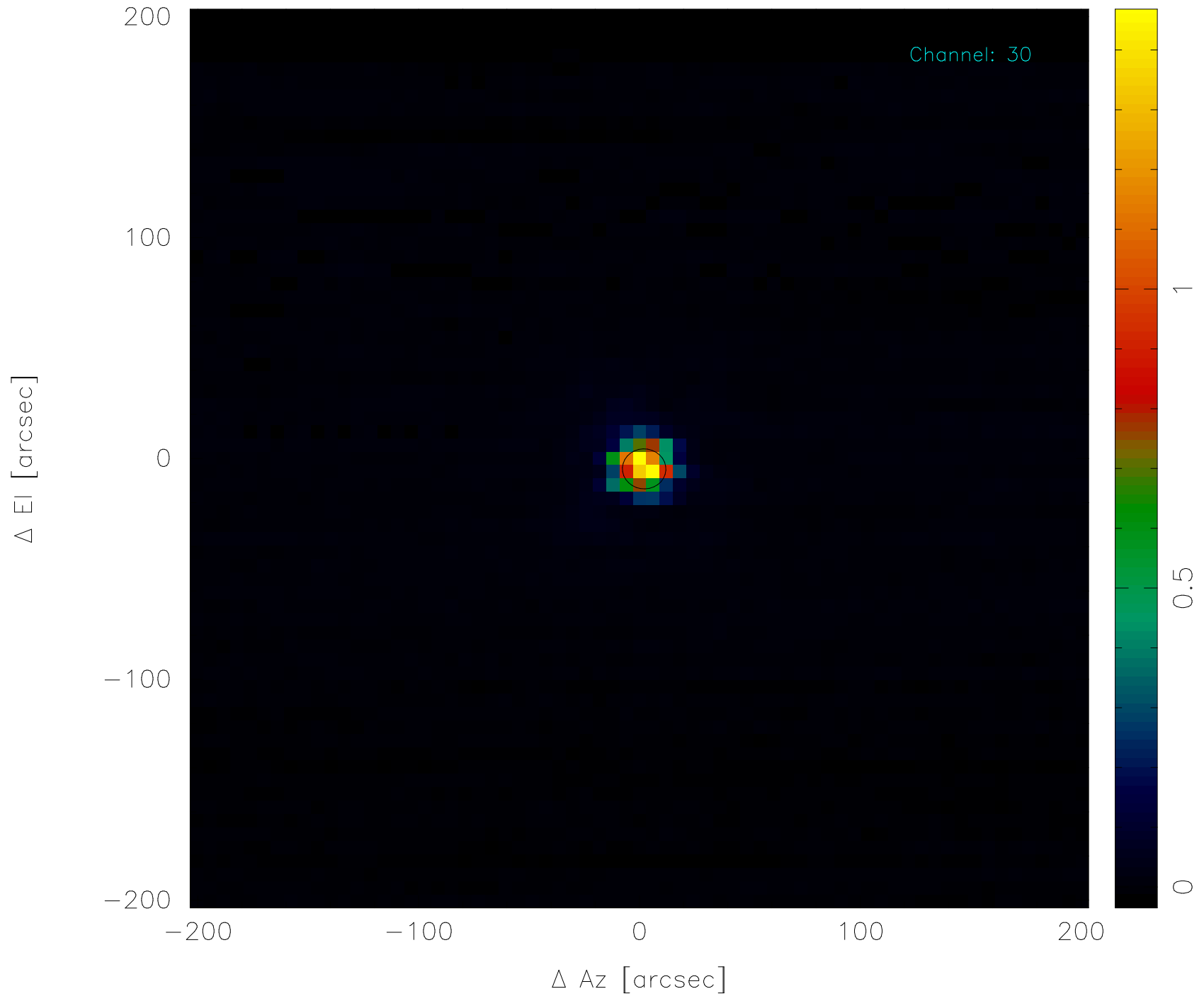
Scan: 70762 (1) -* Mars *- 2014-10-05T21:28:53



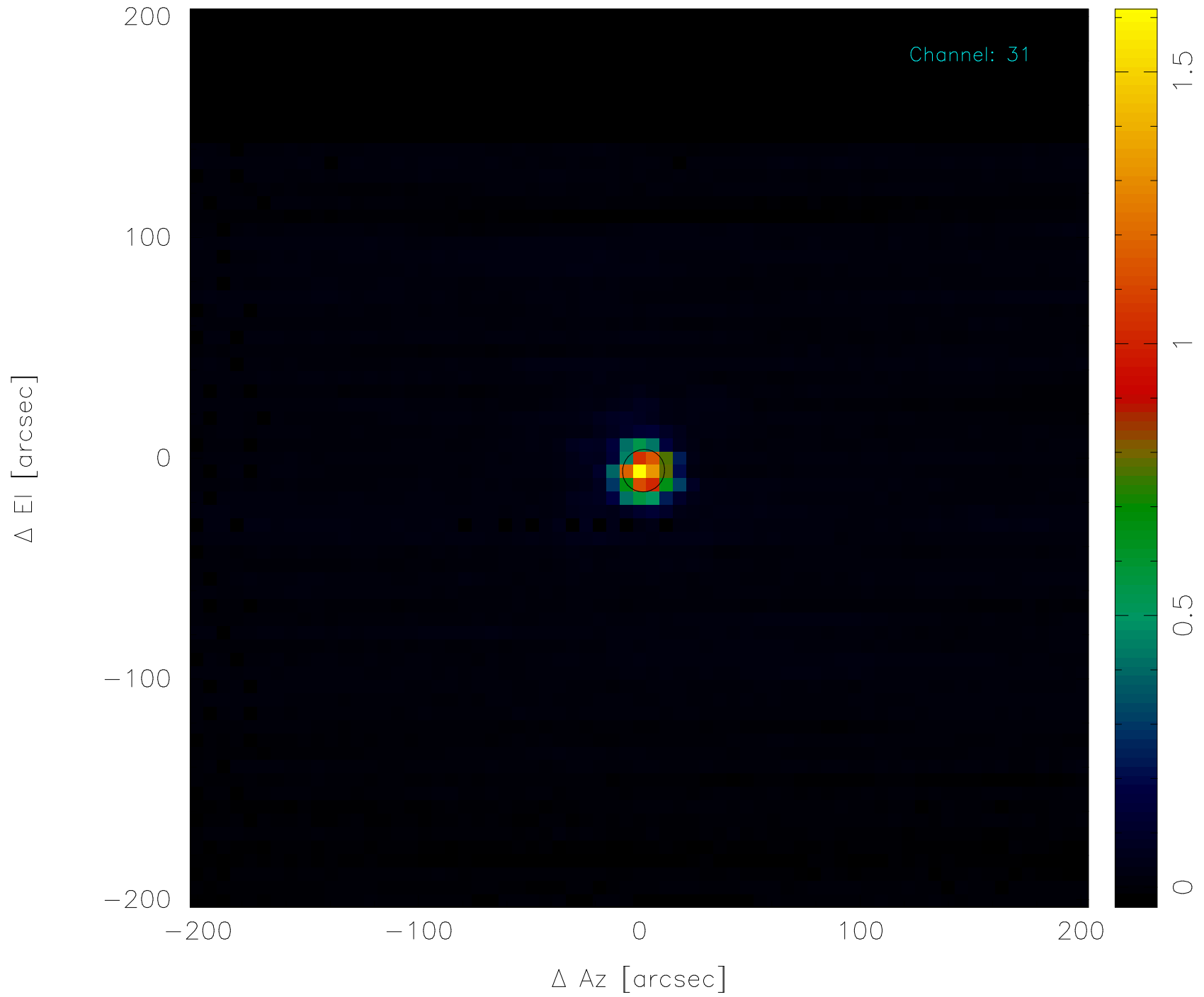
Scan: 70762 (1) -* Mars *- 2014-10-05T21:28:53



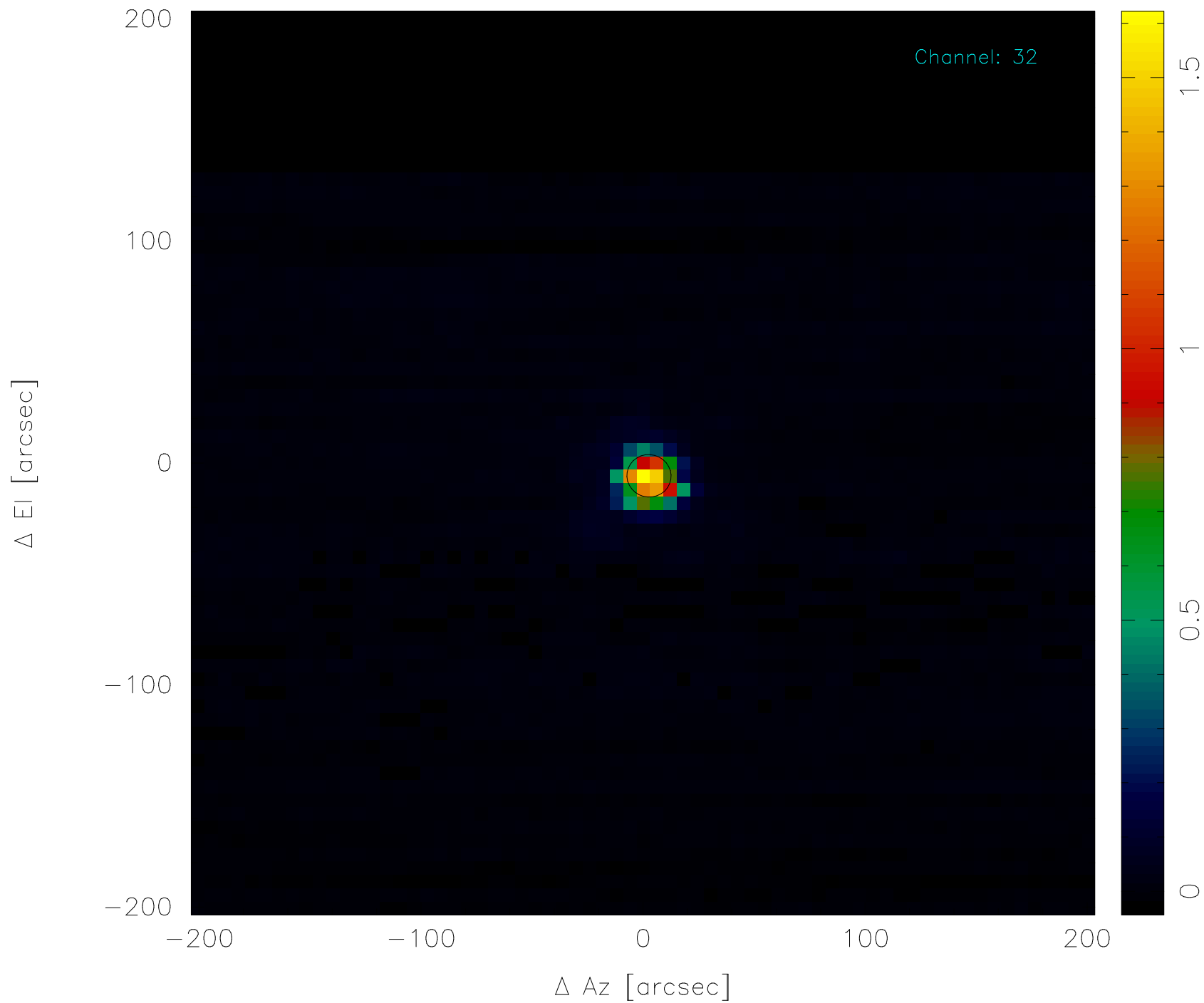
Scan: 70762 (1) -* Mars *- 2014-10-05T21:28:53



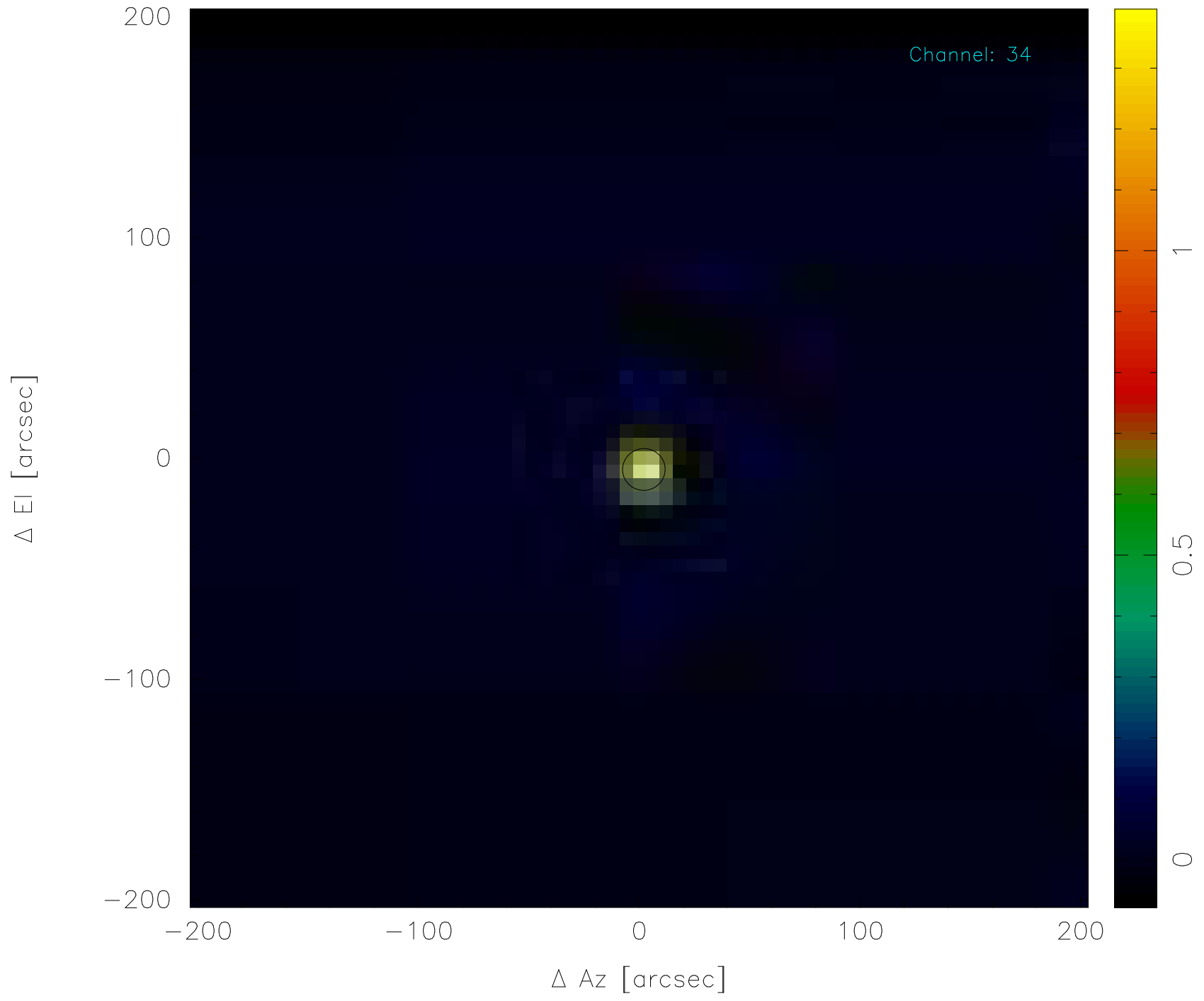
Scan: 70762 (1) -* Mars *- 2014-10-05T21:28:53



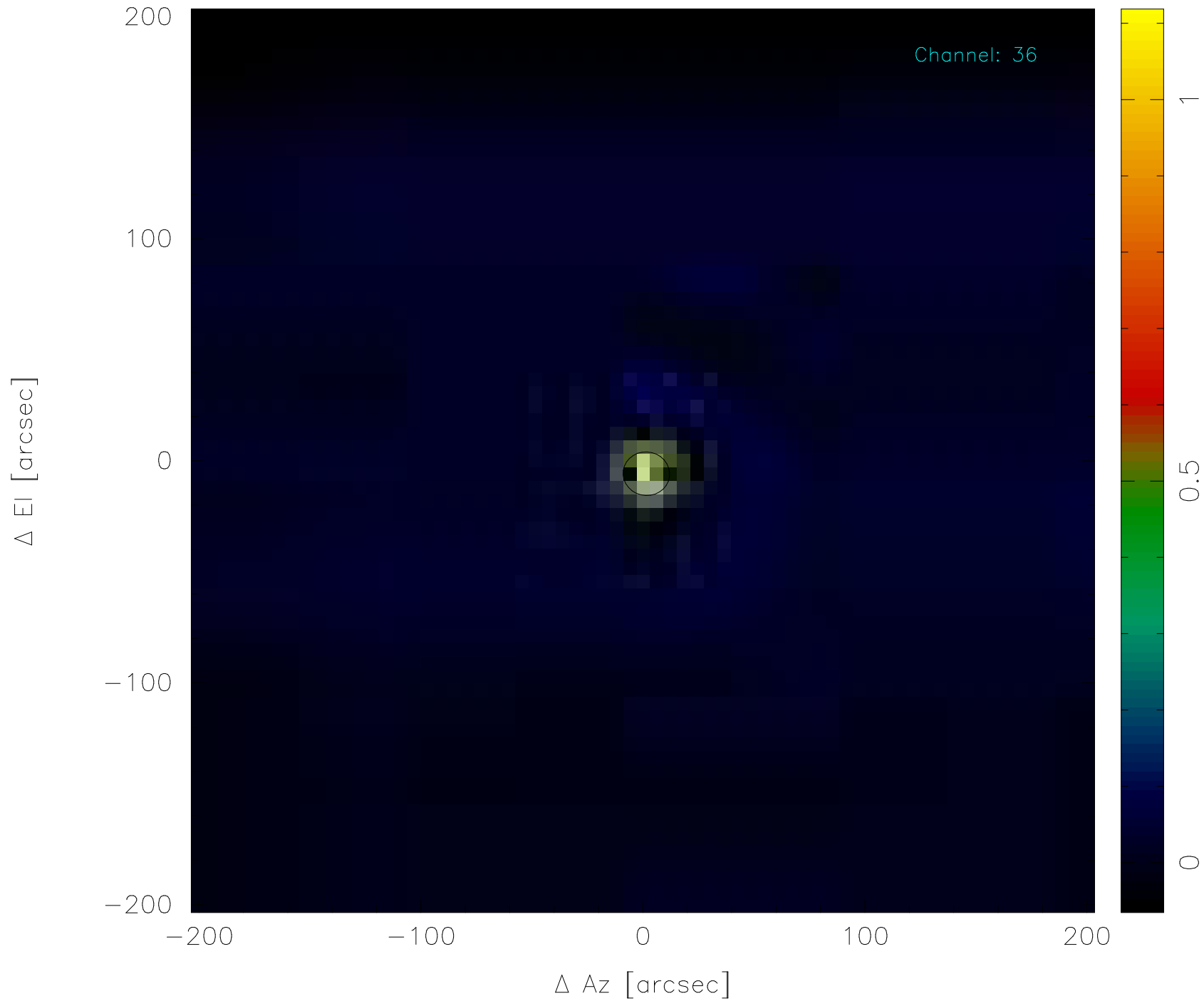
Scan: 70762 (1) -* Mars *- 2014-10-05T21:28:53



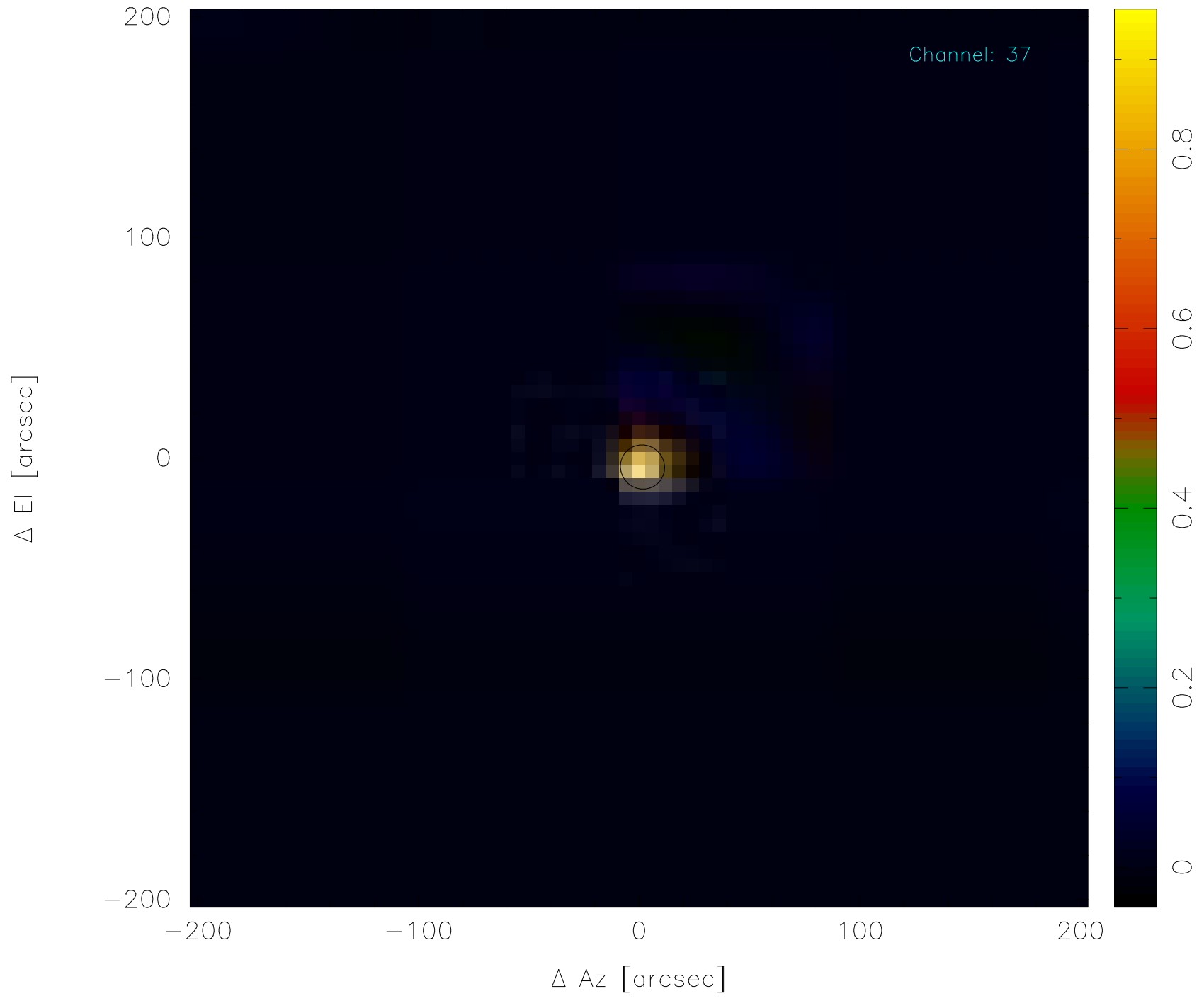
Scan: 70762 (1) -* Mars *- 2014-10-05T21:28:53



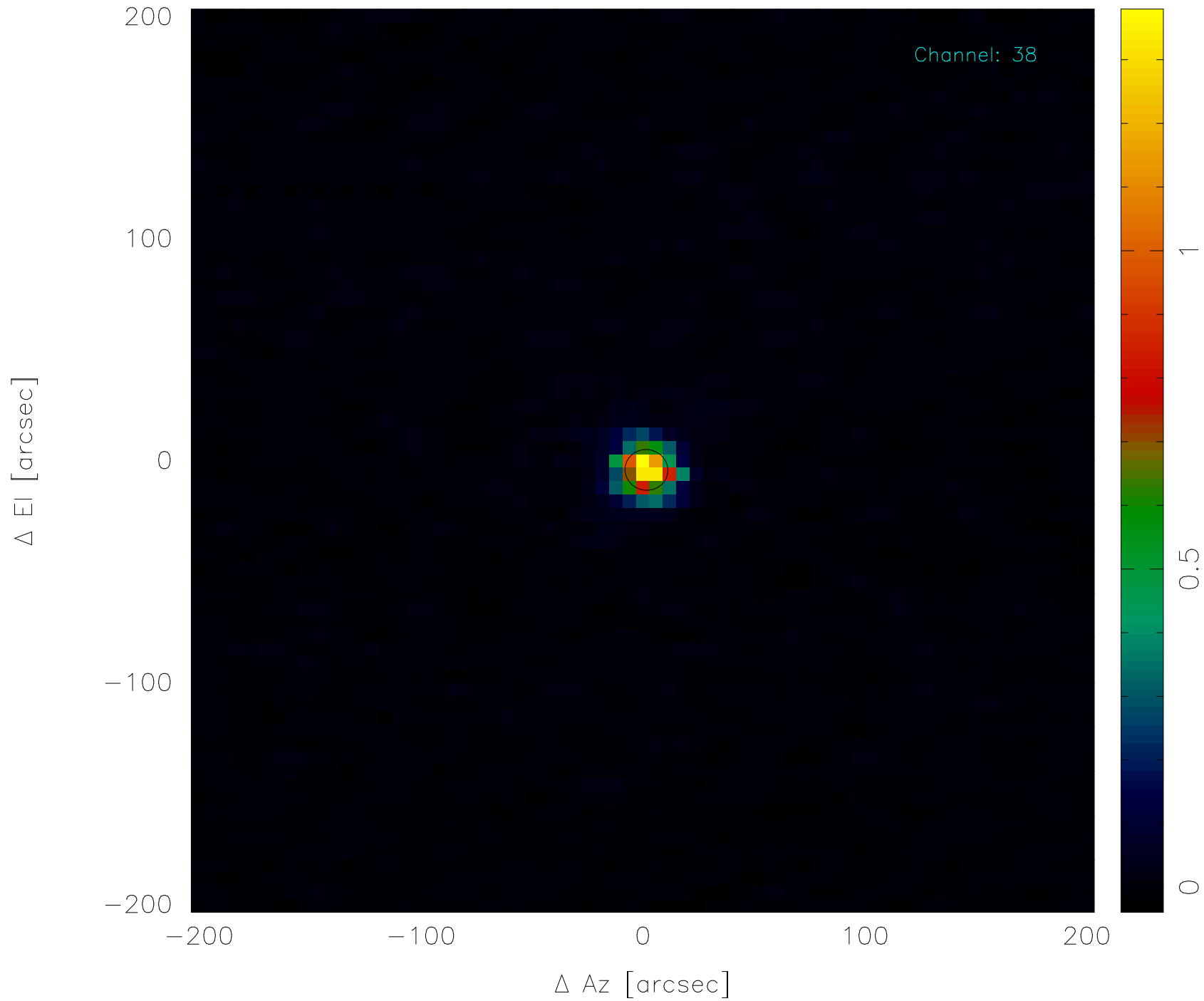
Scan: 70762 (1) -* Mars *- 2014-10-05T21:28:53




Scan: 70762 (1) -* Mars *- 2014-10-05T21:28:53



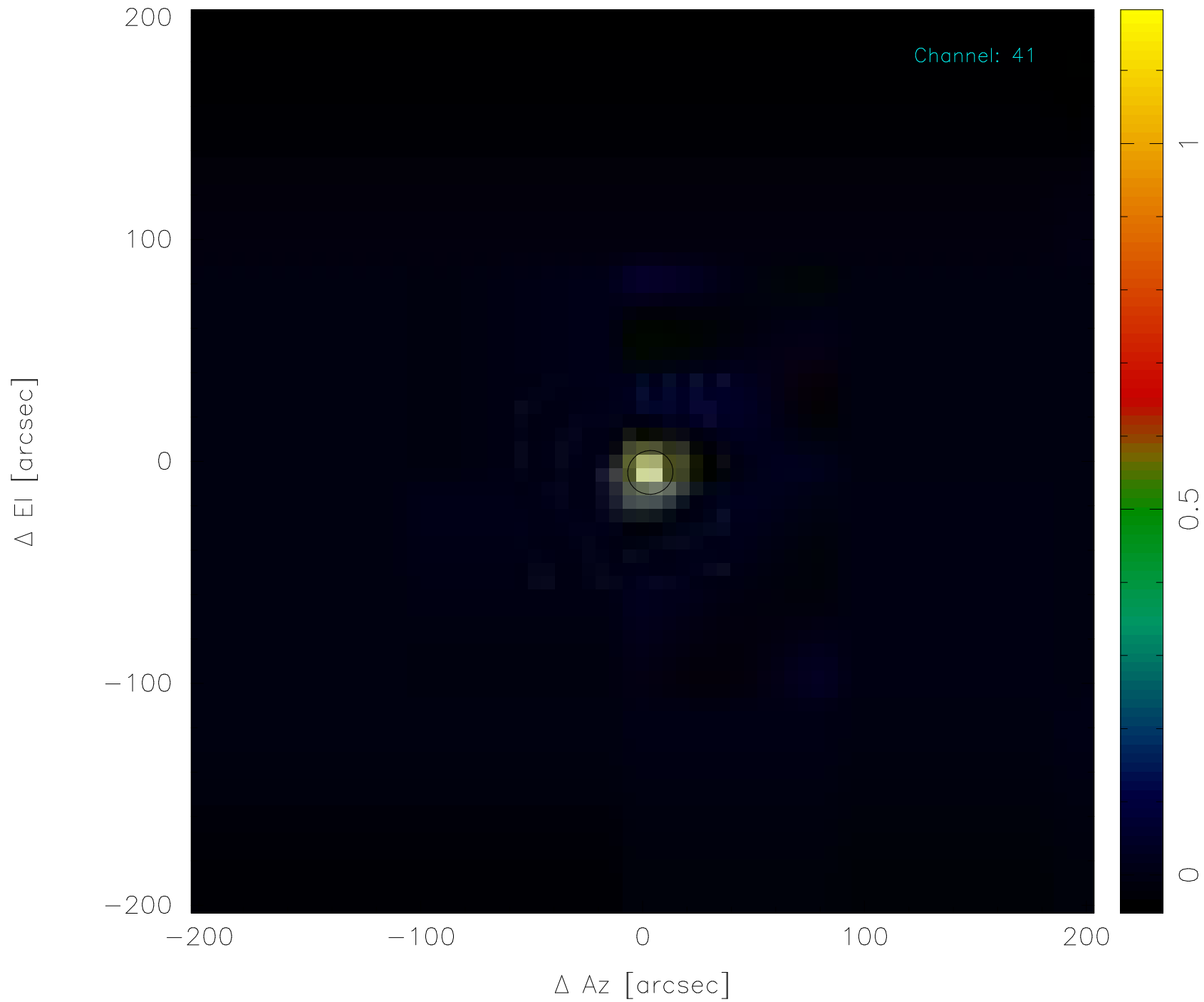
Scan: 70762 (1) -* Mars *- 2014-10-05T21:28:53



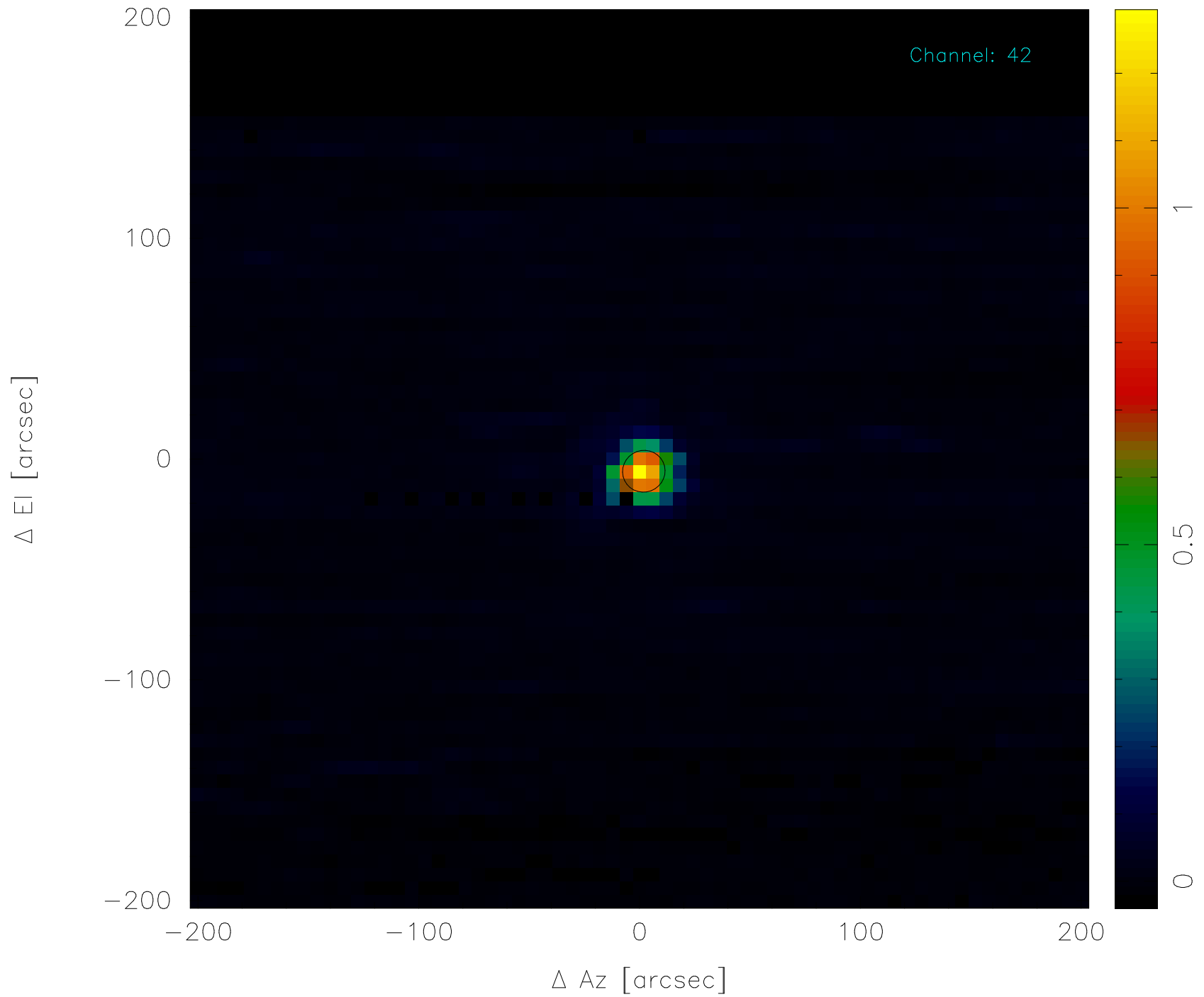
Scan: 70762 (1) -* Mars *- 2014-10-05T21:28:53



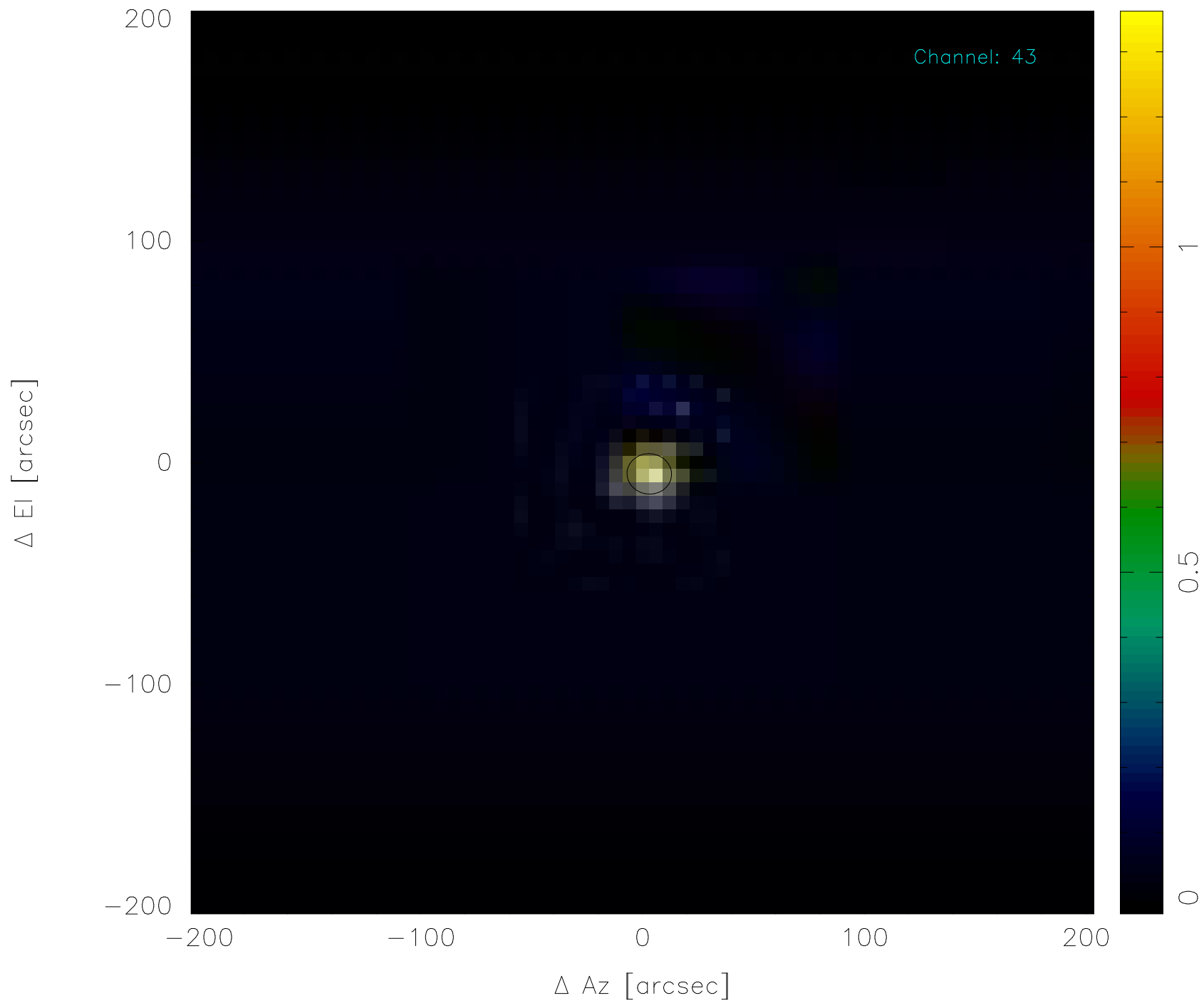
Scan: 70762 (1) -* Mars *- 2014-10-05T21:28:53



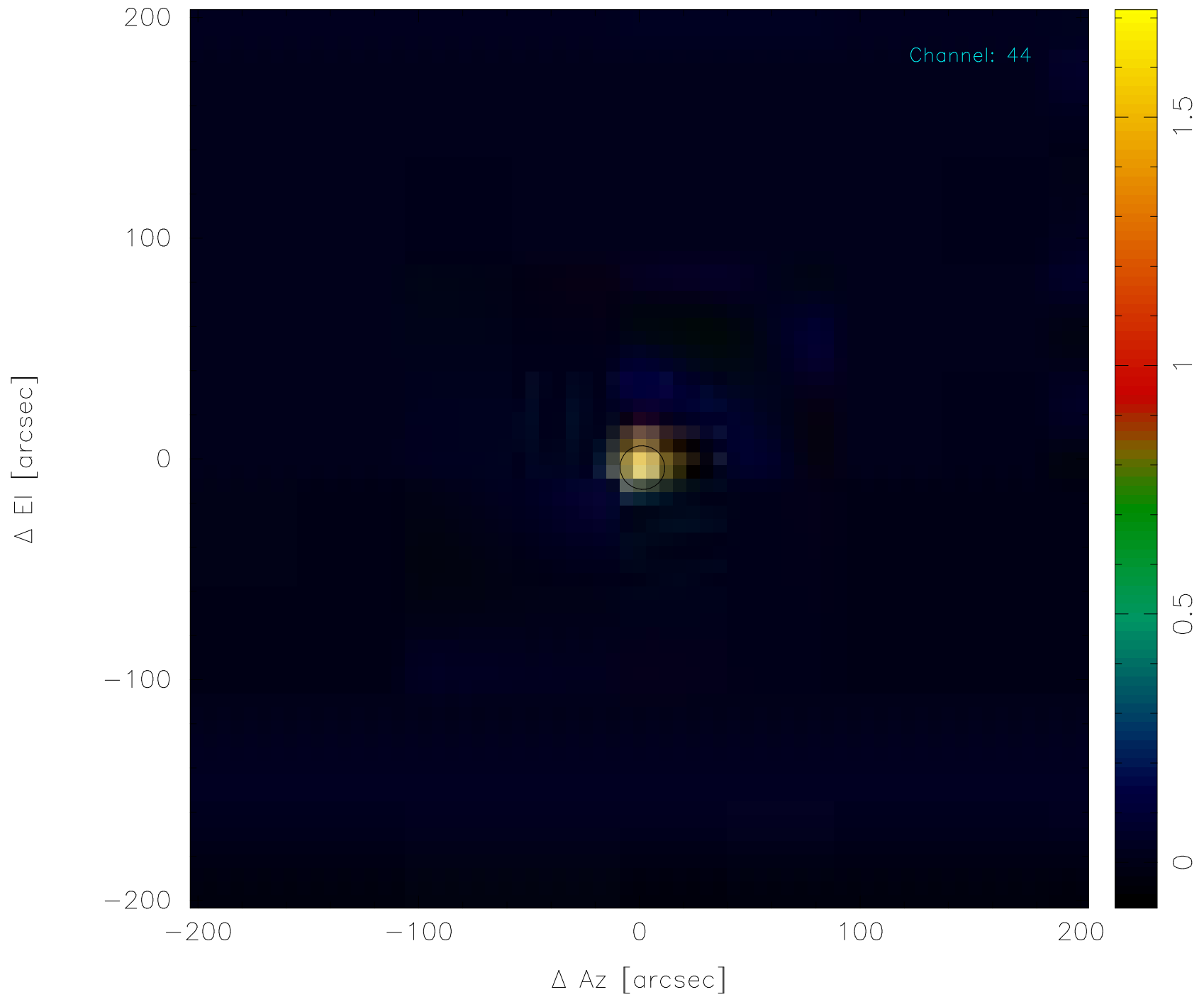
Scan: 70762 (1) -* Mars *- 2014-10-05T21:28:53



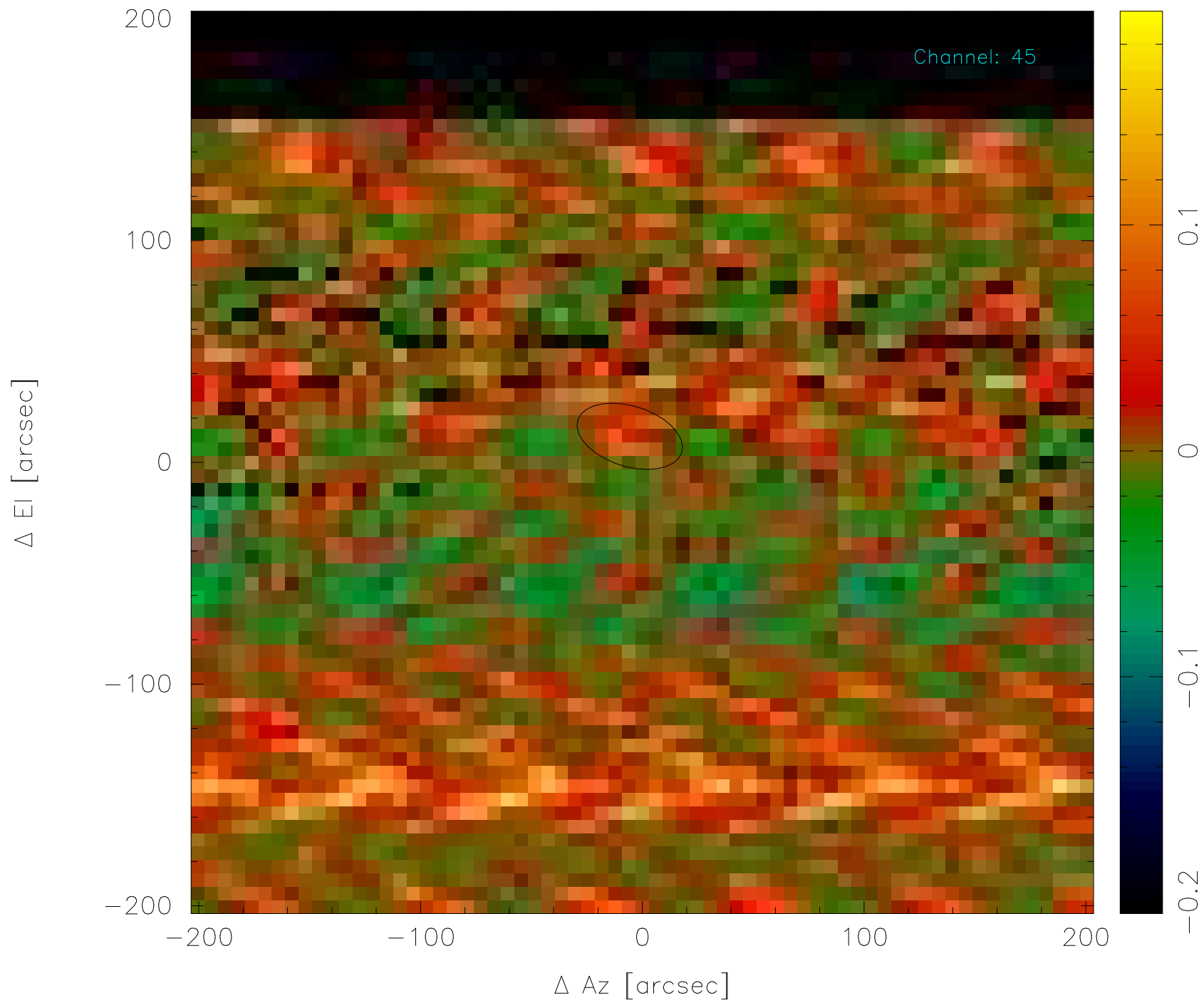
Scan: 70762 (1) -* Mars *- 2014-10-05T21:28:53



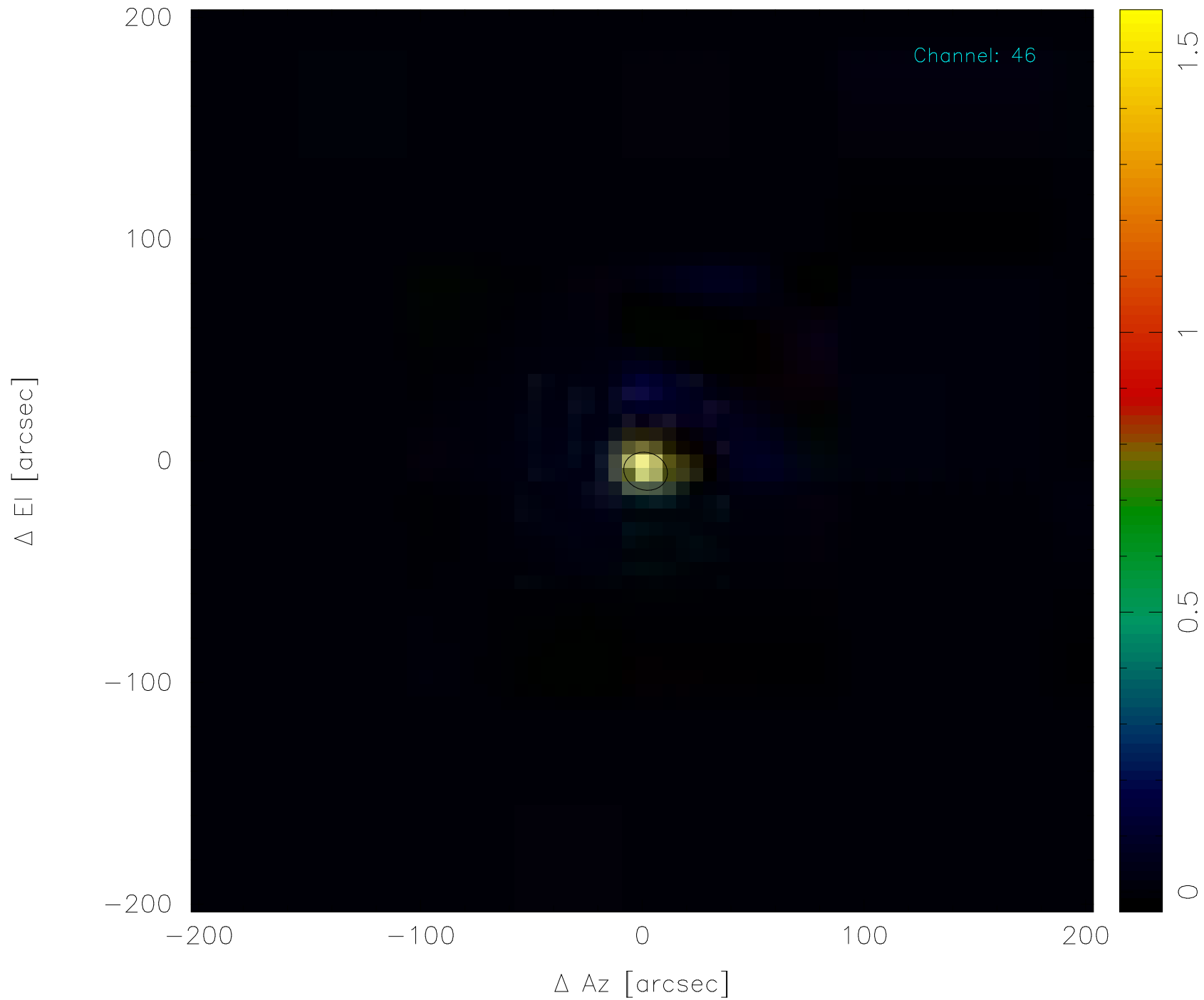
Scan: 70762 (1) -* Mars *- 2014-10-05T21:28:53



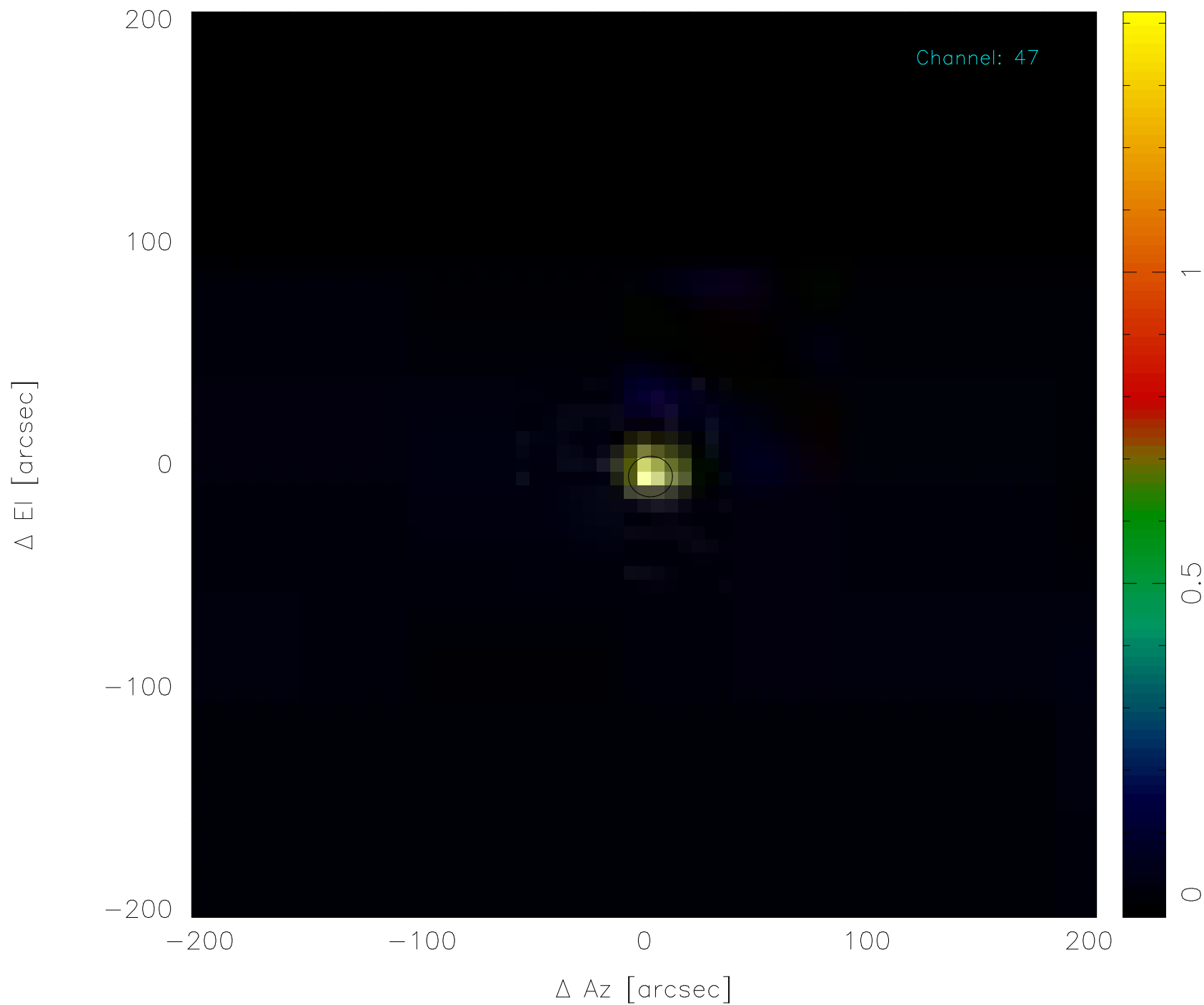
Scan: 70762 (1) -* Mars *- 2014-10-05T21:28:53



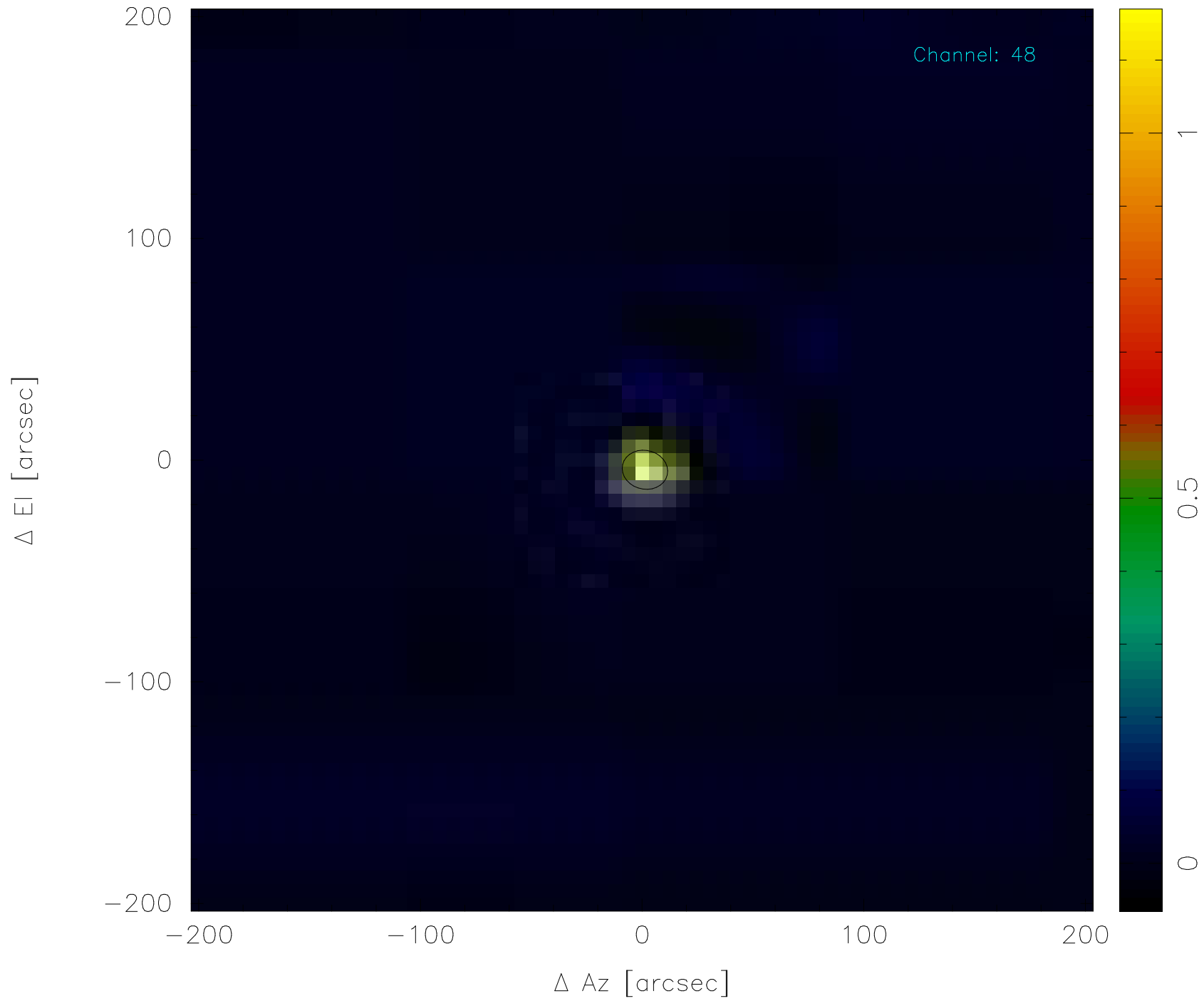
Scan: 70762 (1) -* Mars *- 2014-10-05T21:28:53



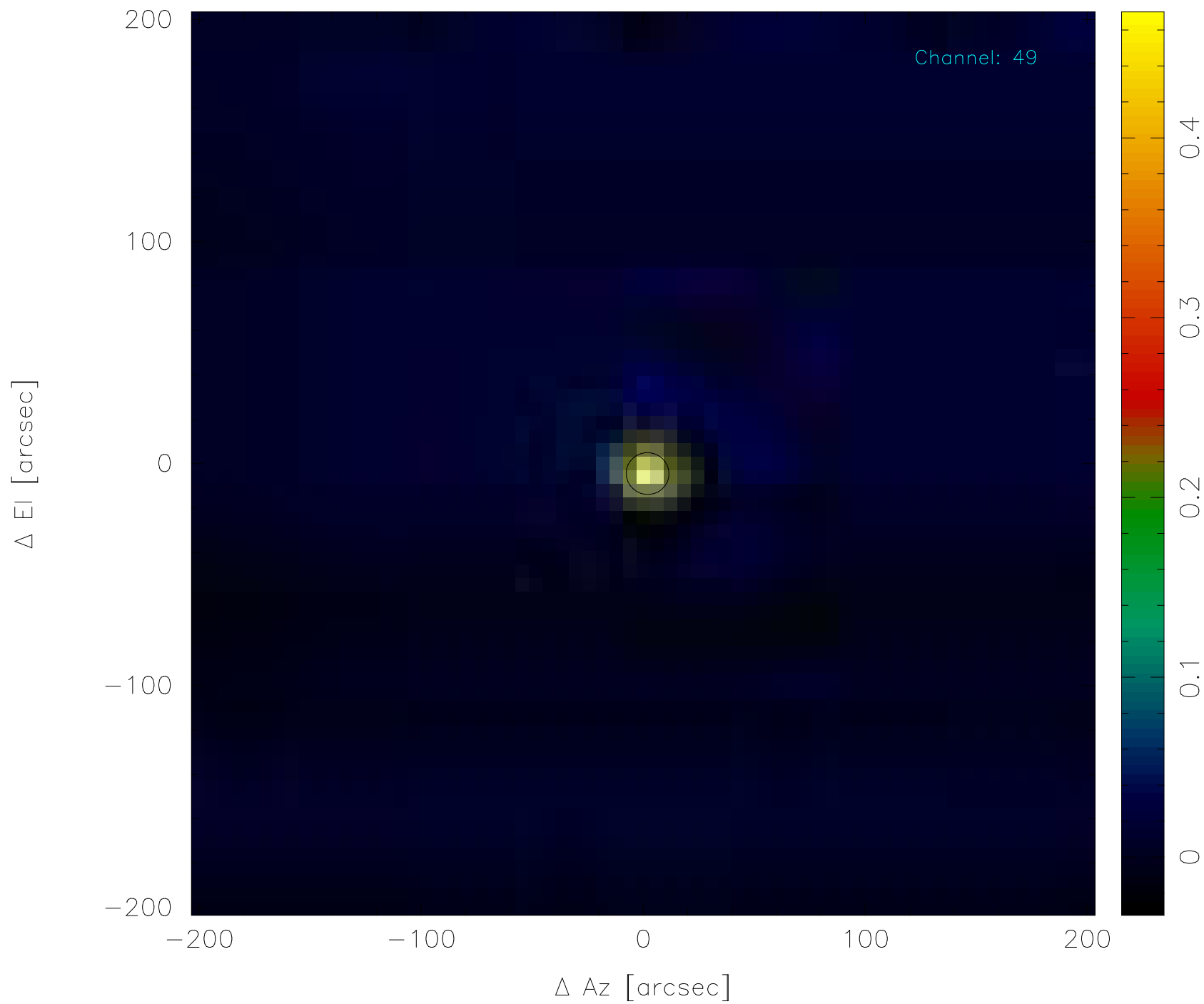
Scan: 70762 (1) -* Mars *- 2014-10-05T21:28:53




Scan: 70762 (1) -* Mars *- 2014-10-05T21:28:53



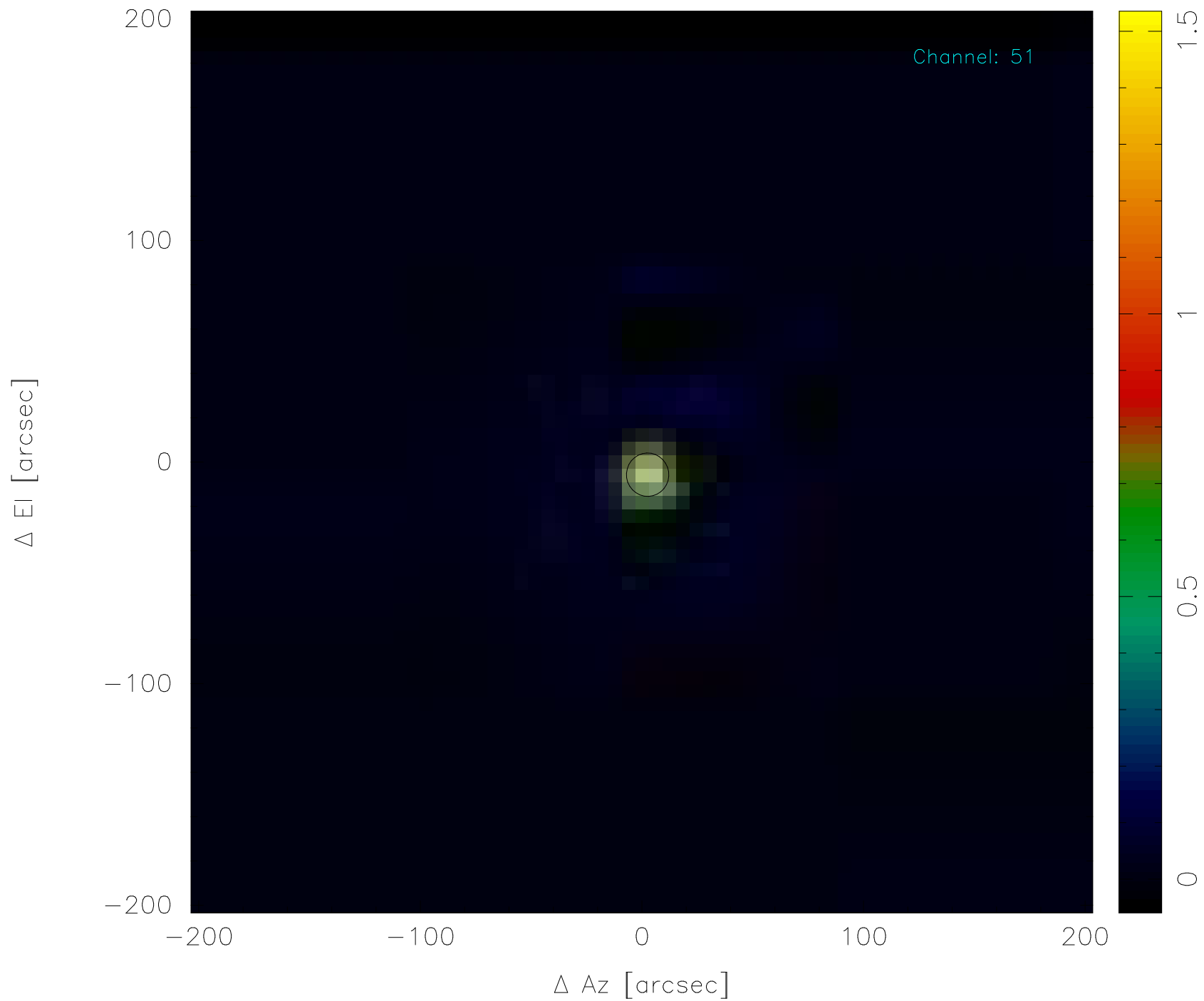
Scan: 70762 (1) -* Mars *- 2014-10-05T21:28:53



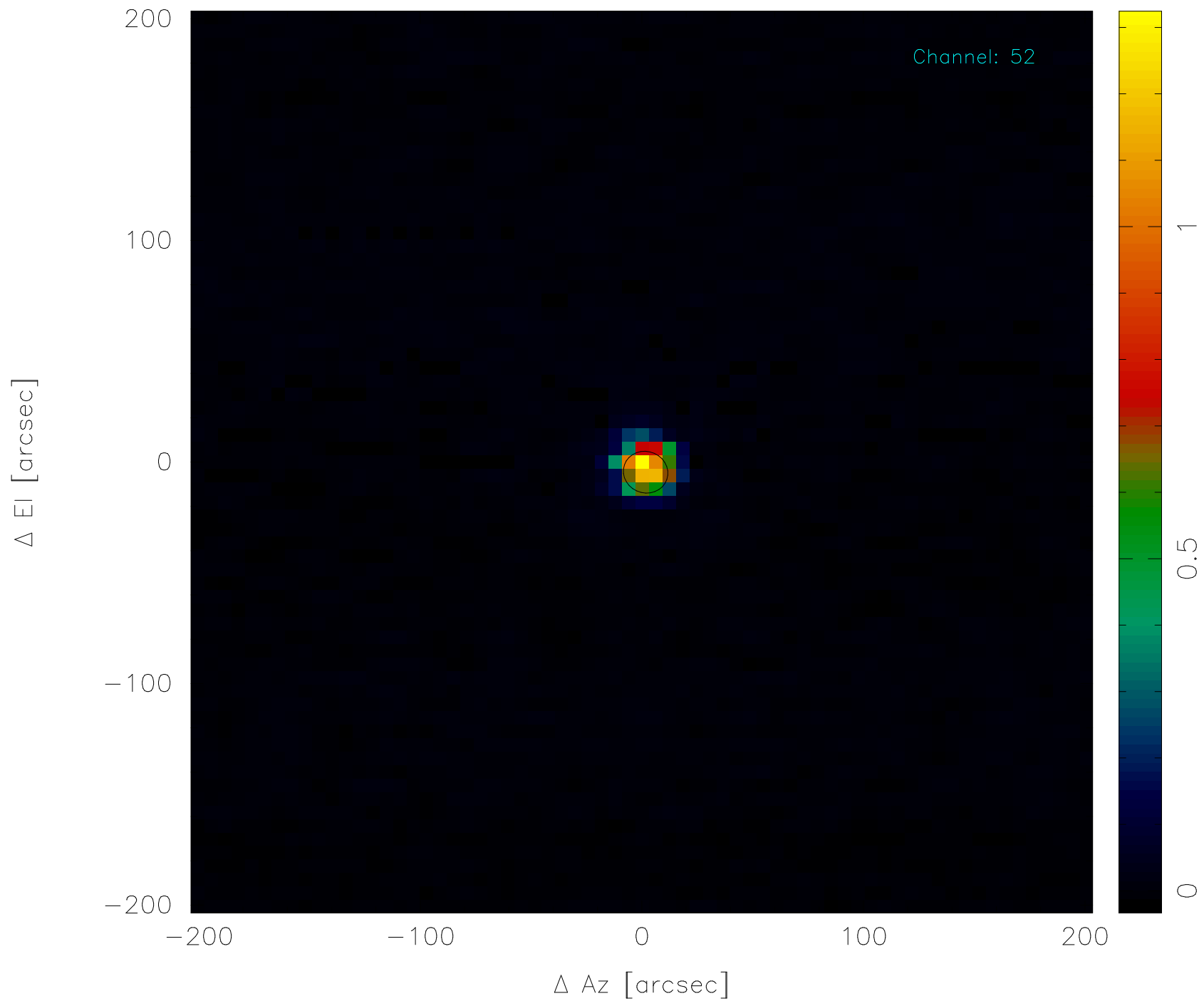
Scan: 70762 (1) -* Mars *- 2014-10-05T21:28:53



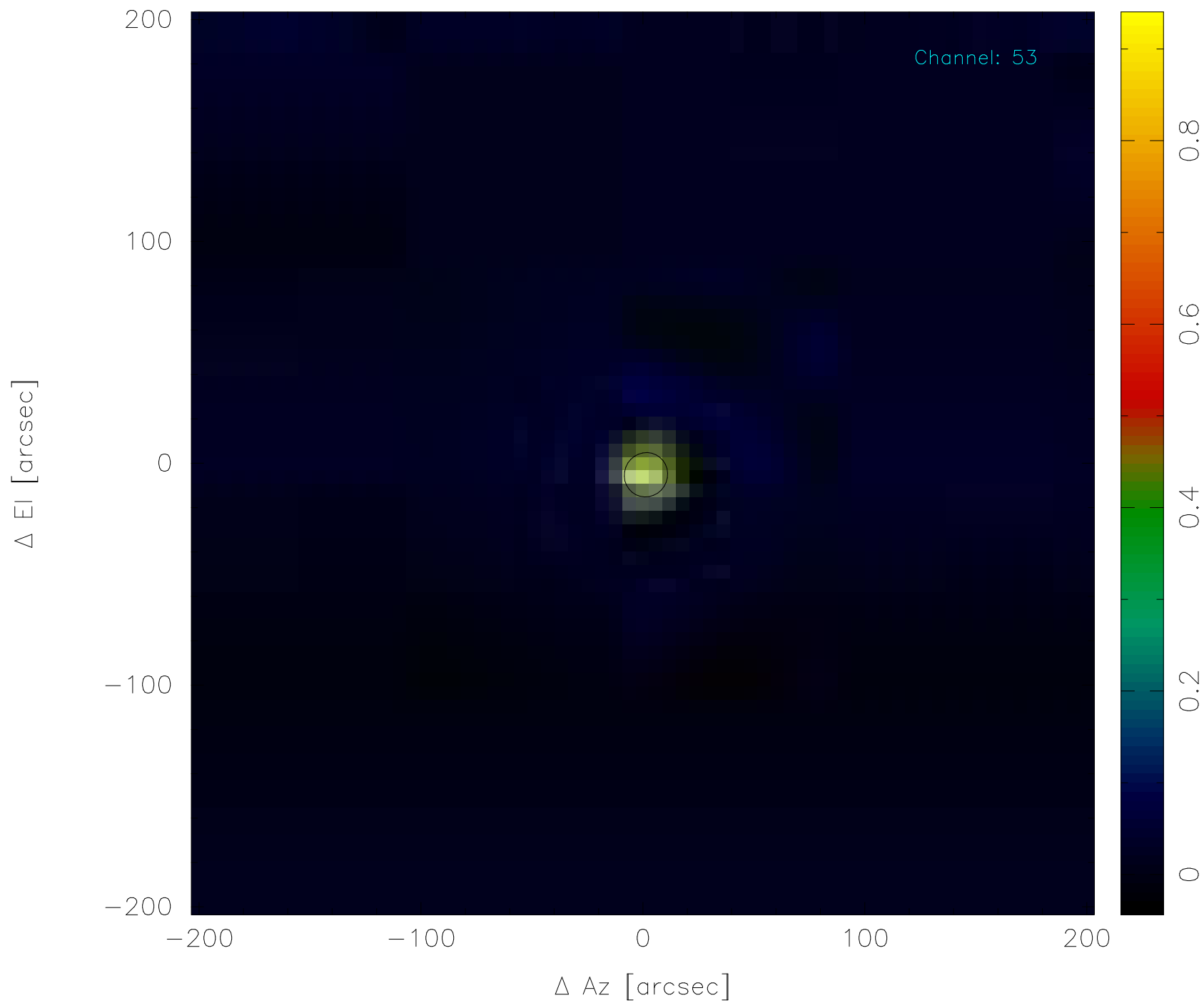
Scan: 70762 (1) -* Mars *- 2014-10-05T21:28:53




Scan: 70762 (1) -* Mars *- 2014-10-05T21:28:53



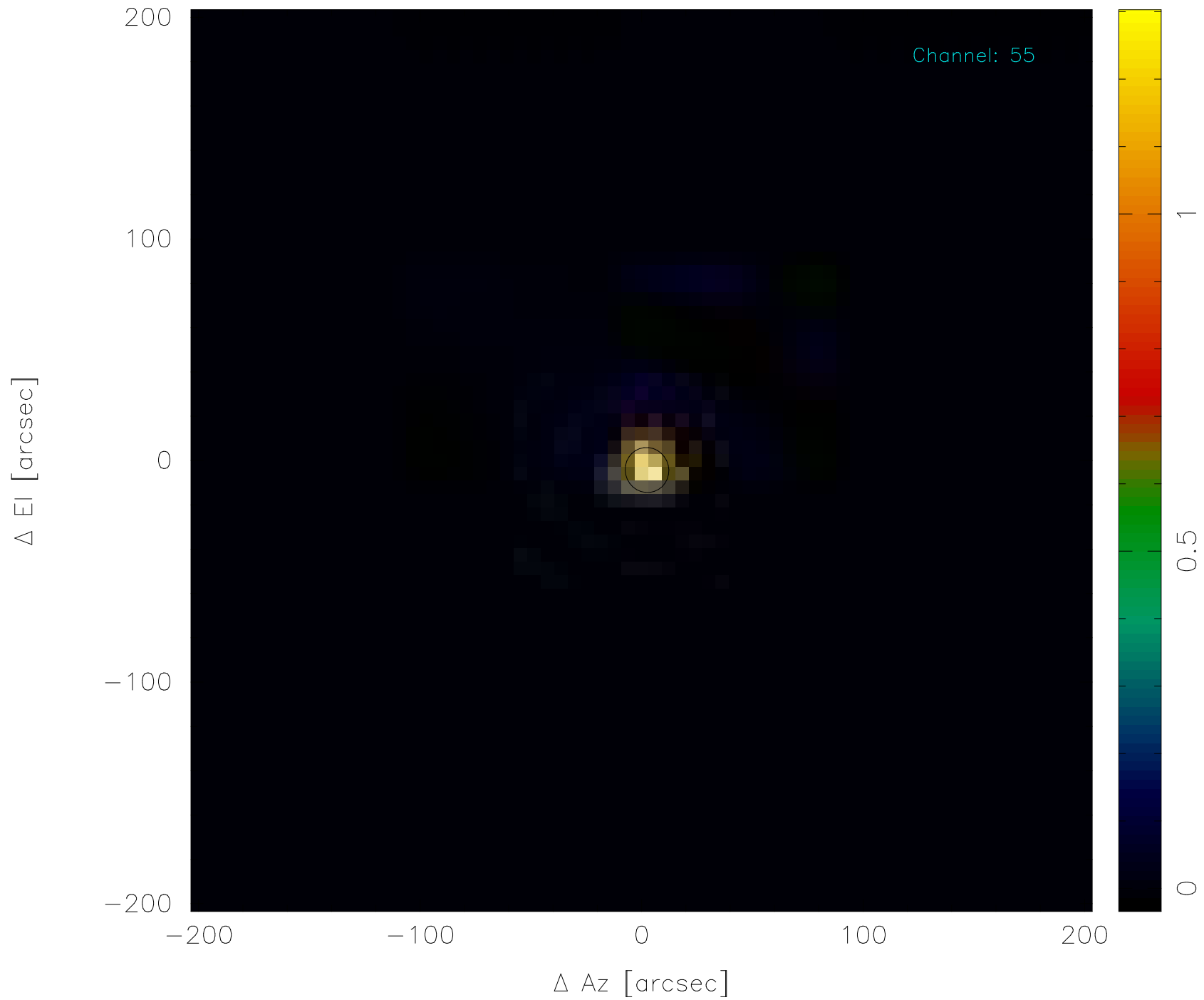
Scan: 70762 (1) -* Mars *- 2014-10-05T21:28:53




Scan: 70762 (1) -* Mars *- 2014-10-05T21:28:53




Scan: 70762 (1) -* Mars *- 2014-10-05T21:28:53



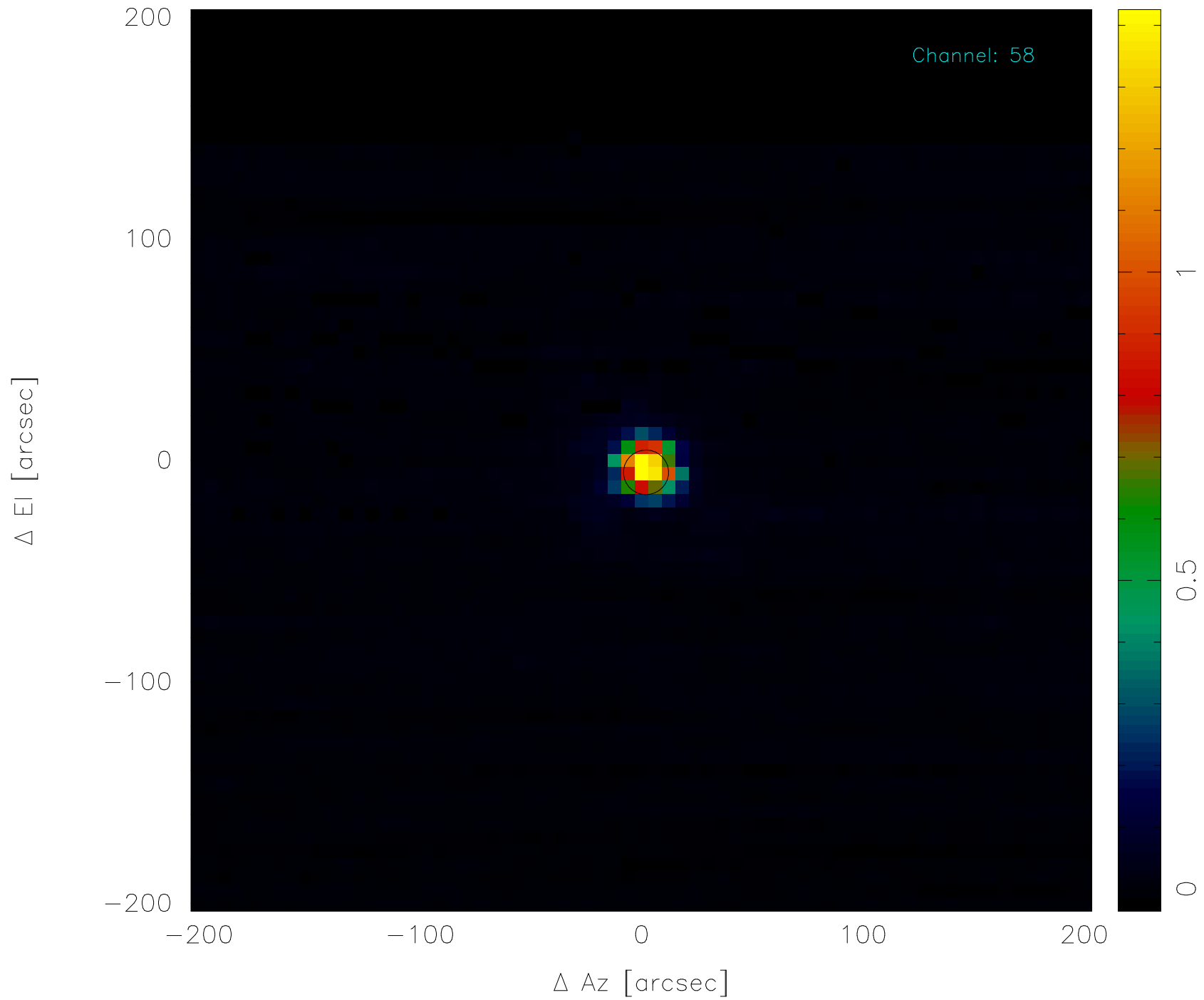
Scan: 70762 (1) -* Mars *- 2014-10-05T21:28:53



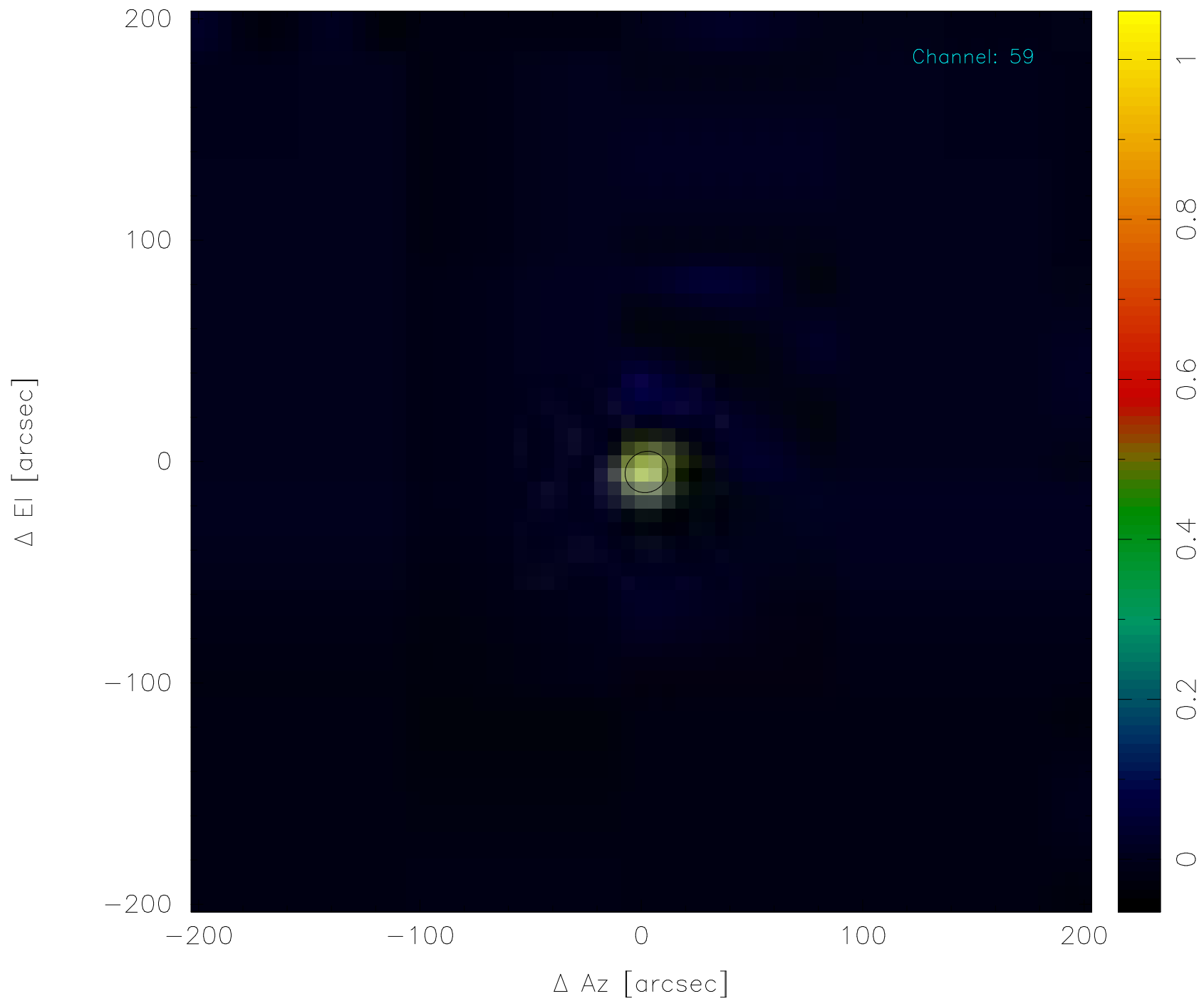
Scan: 70762 (1) -* Mars *- 2014-10-05T21:28:53



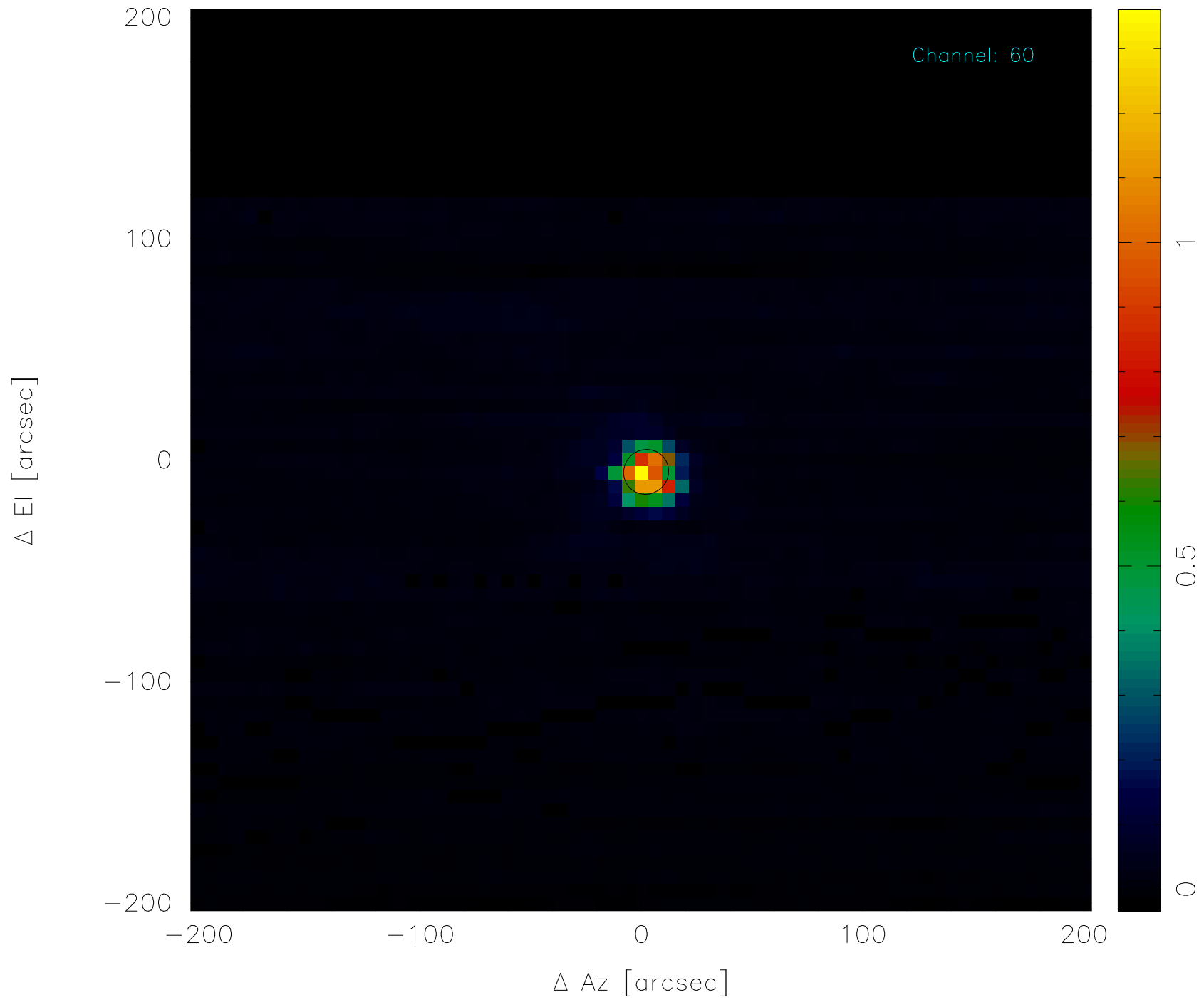
Scan: 70762 (1) -* Mars *- 2014-10-05T21:28:53



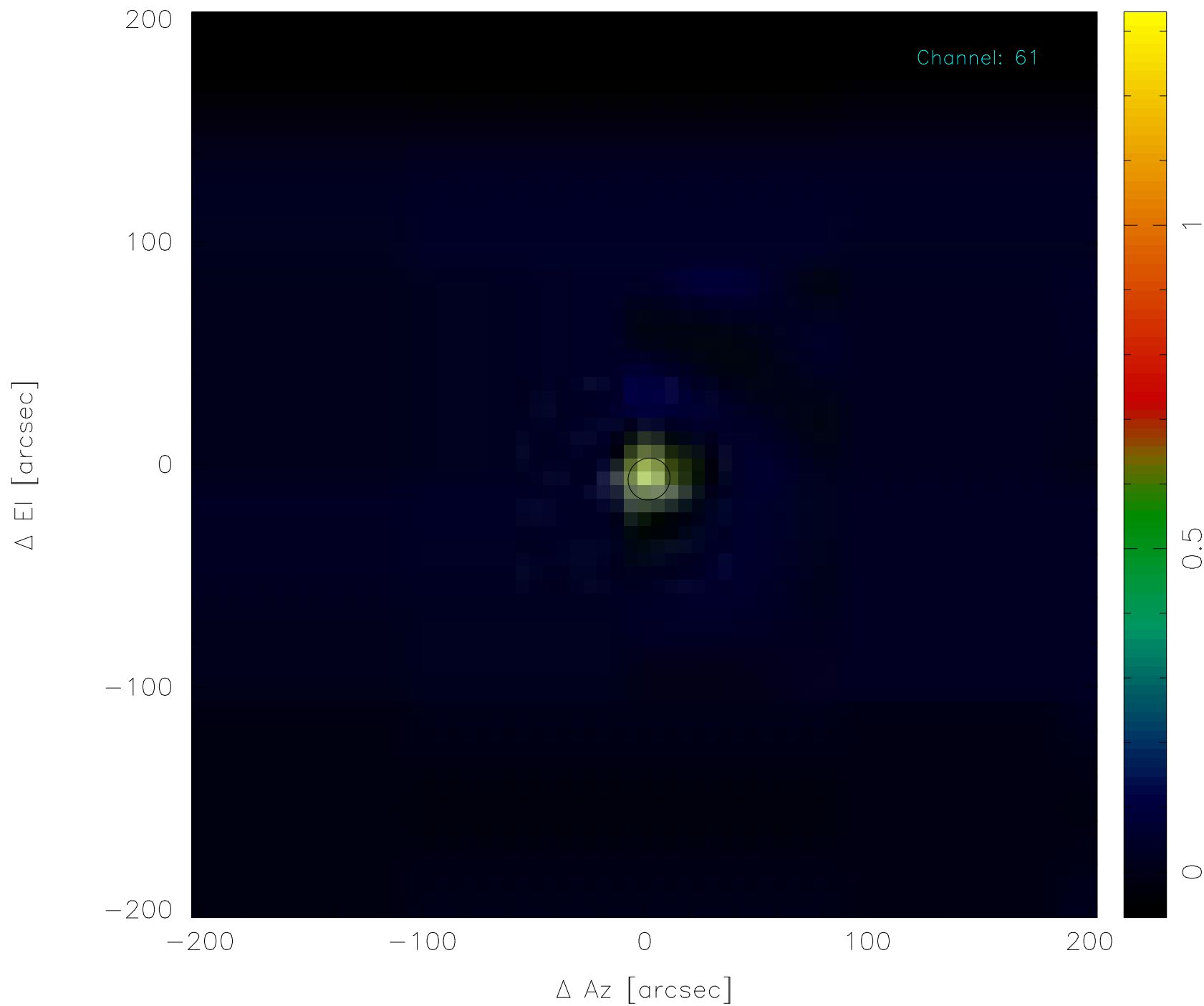
Scan: 70762 (1) -* Mars *- 2014-10-05T21:28:53



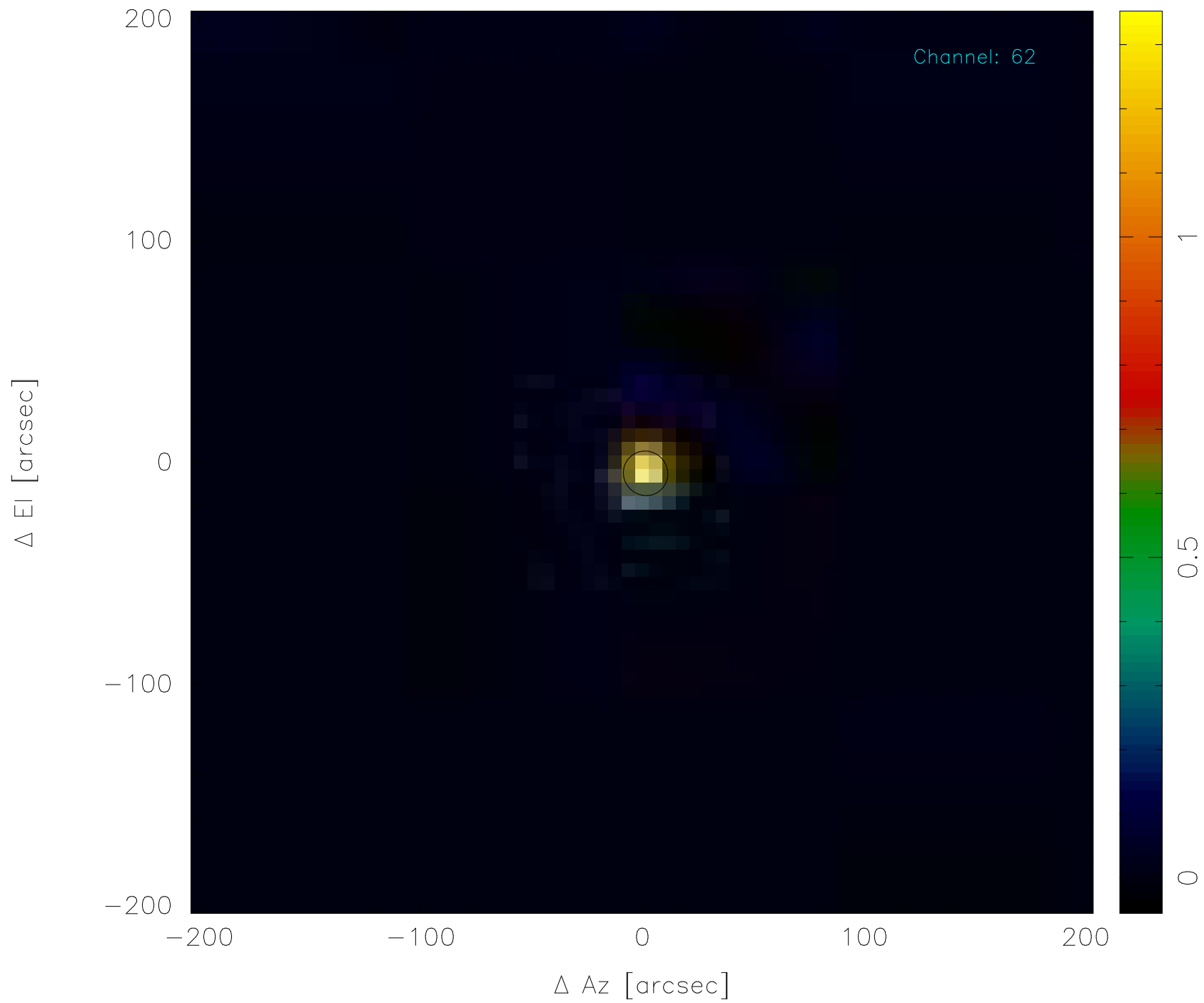
Scan: 70762 (1) -* Mars *- 2014-10-05T21:28:53




Scan: 70762 (1) -* Mars *- 2014-10-05T21:28:53



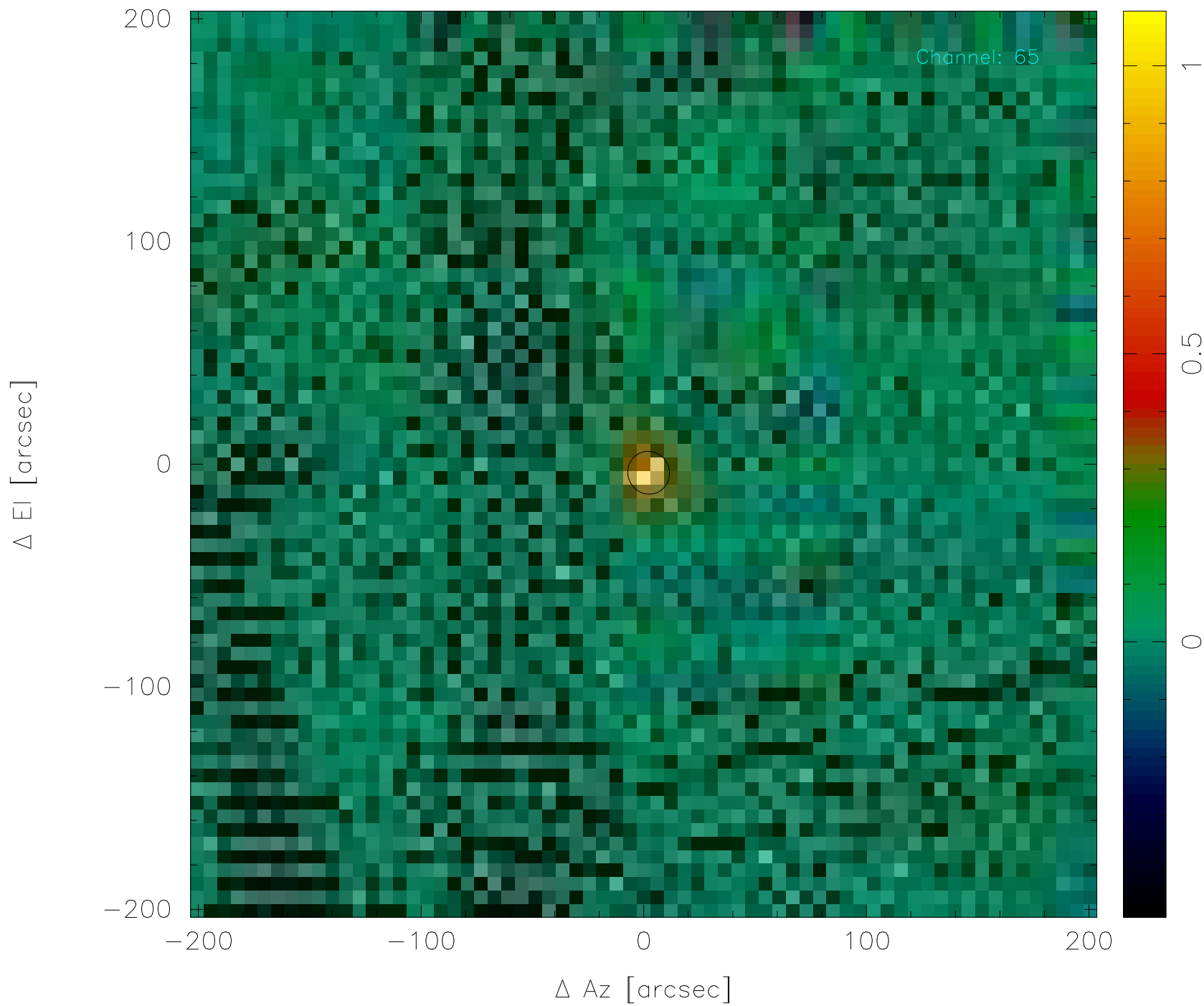
Scan: 70762 (1) -* Mars *- 2014-10-05T21:28:53



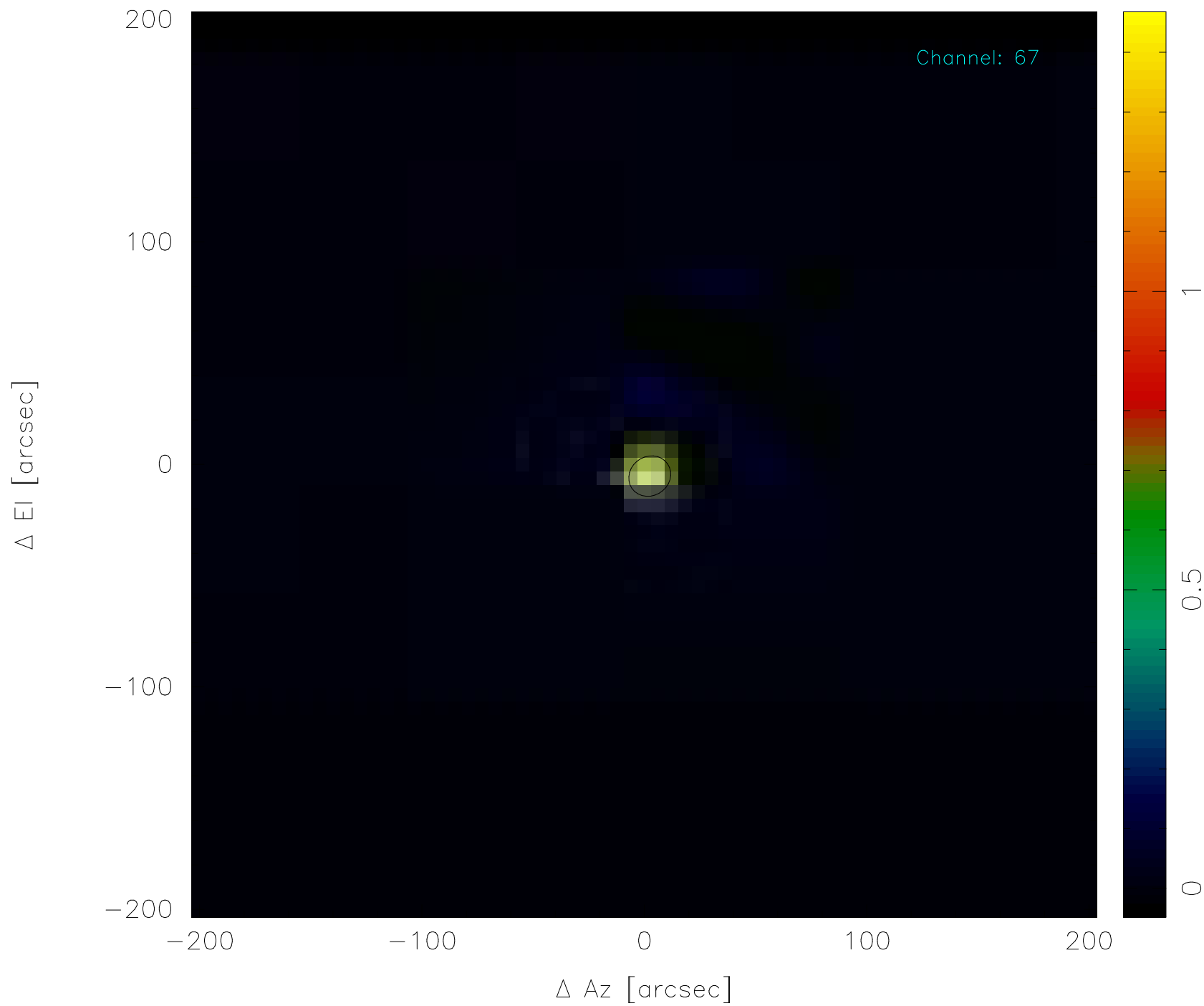
Scan: 70762 (1) -* Mars *- 2014-10-05T21:28:53



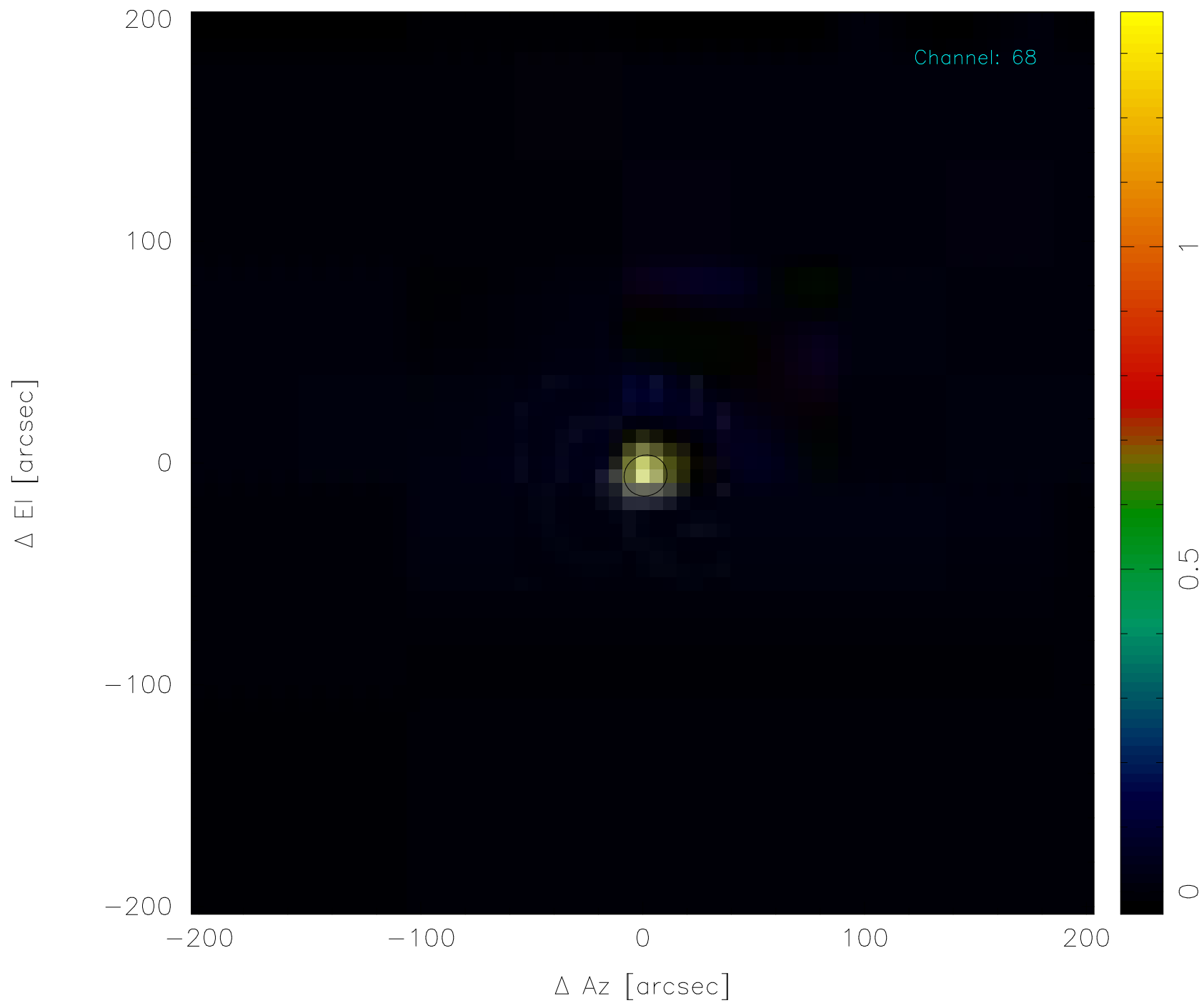
Scan: 70762 (1) -* Mars *- 2014-10-05T21:28:53



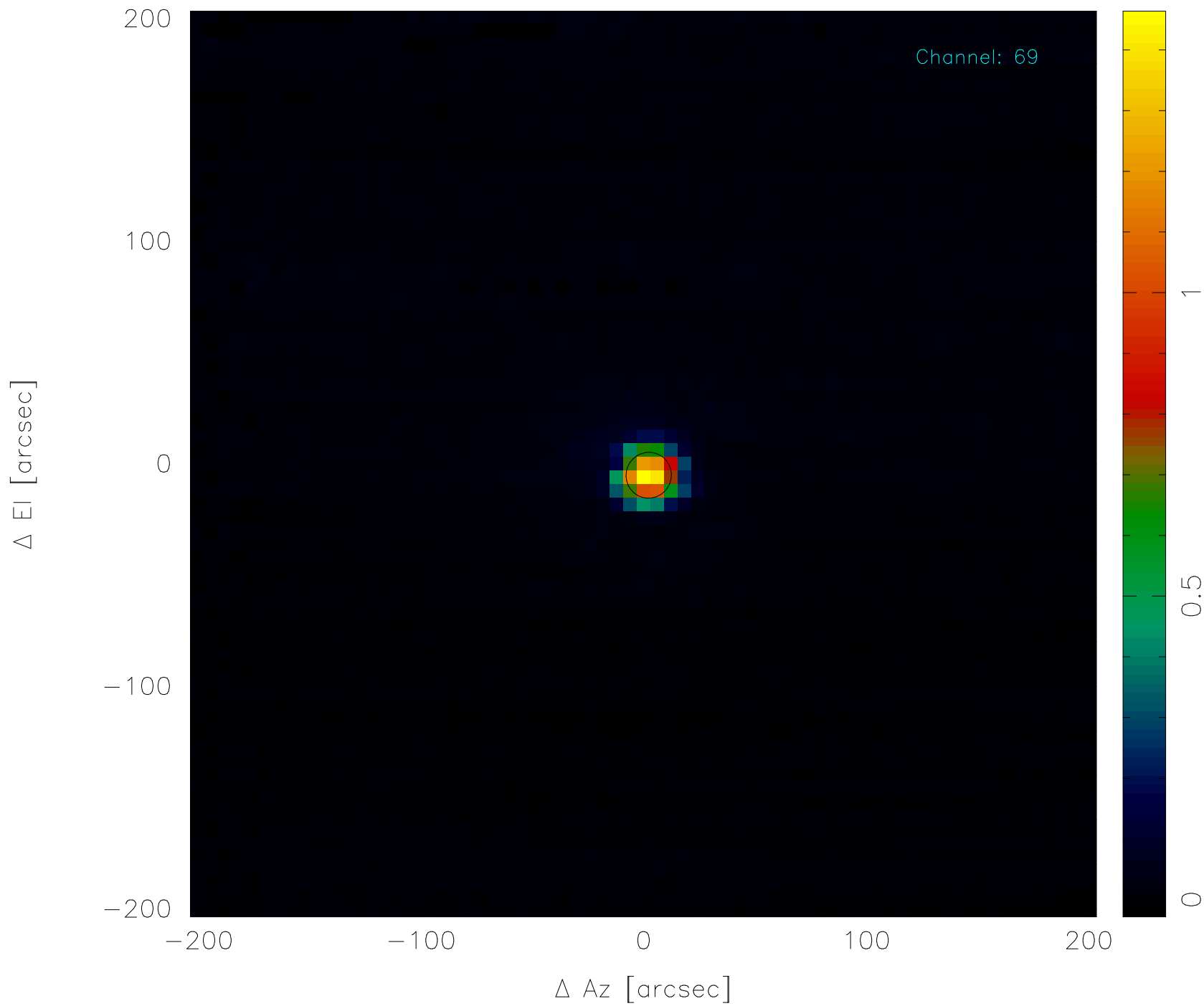
Scan: 70762 (1) -* Mars *- 2014-10-05T21:28:53



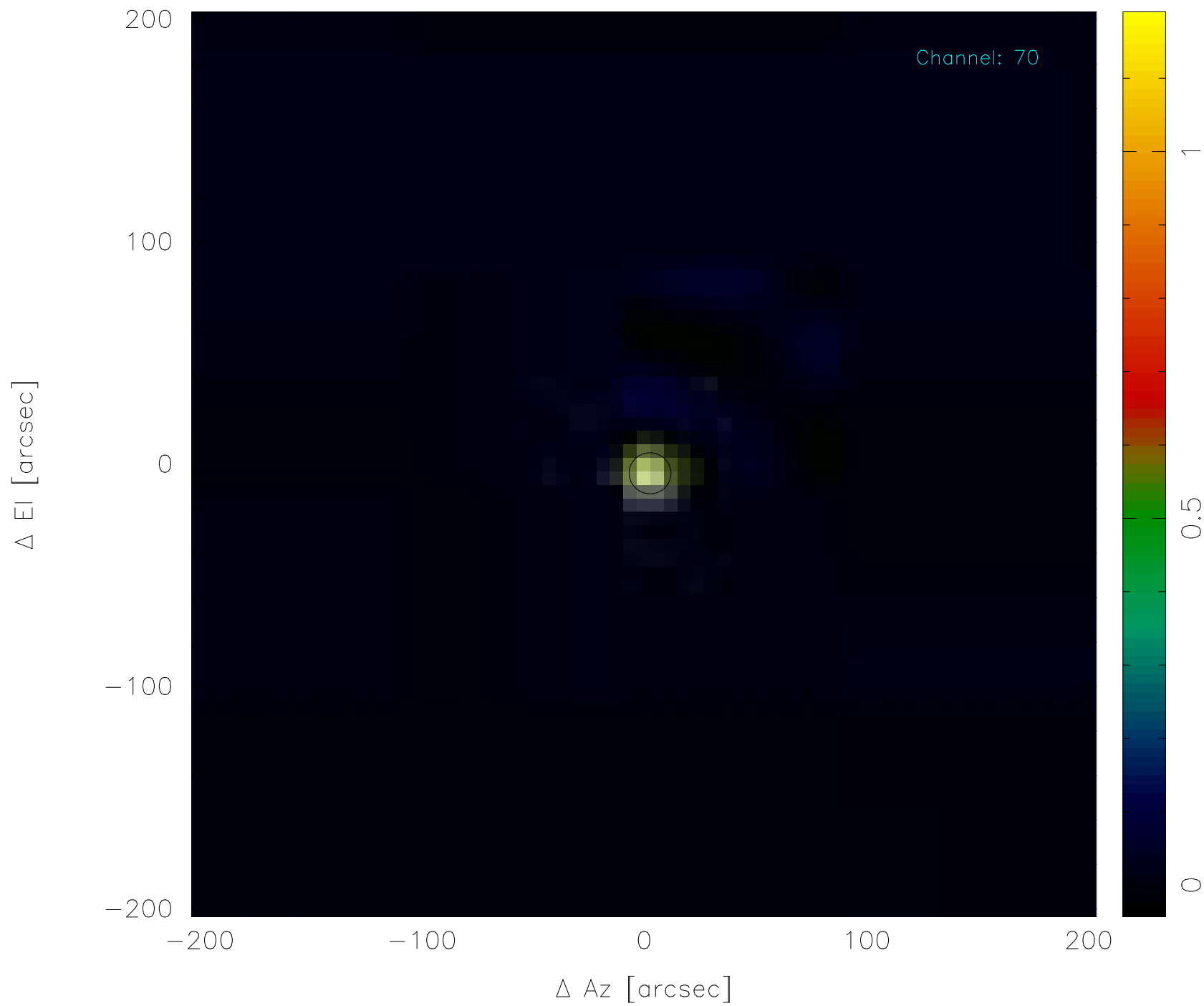
Scan: 70762 (1) -* Mars *- 2014-10-05T21:28:53



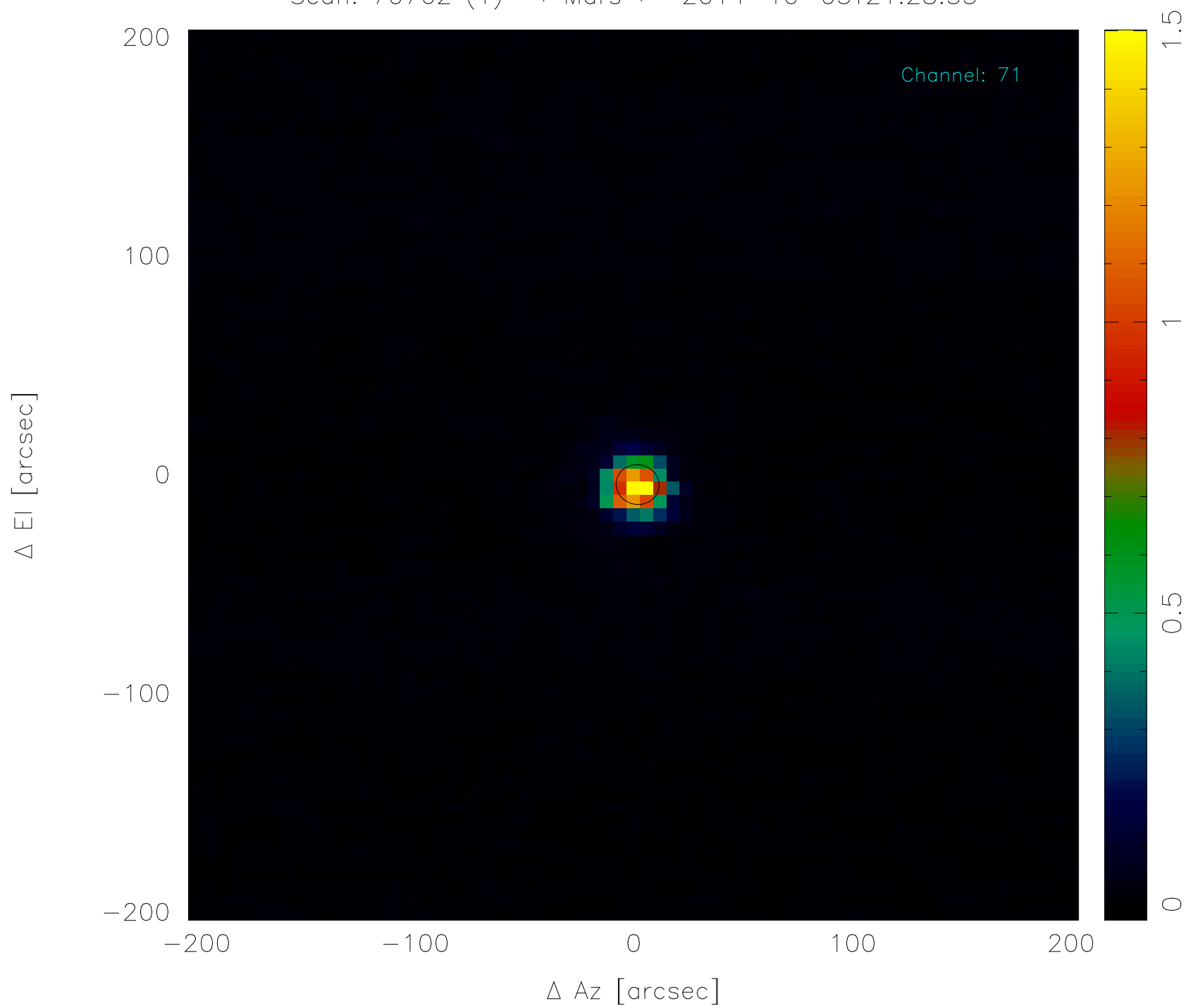
Scan: 70762 (1) -* Mars *- 2014-10-05T21:28:53



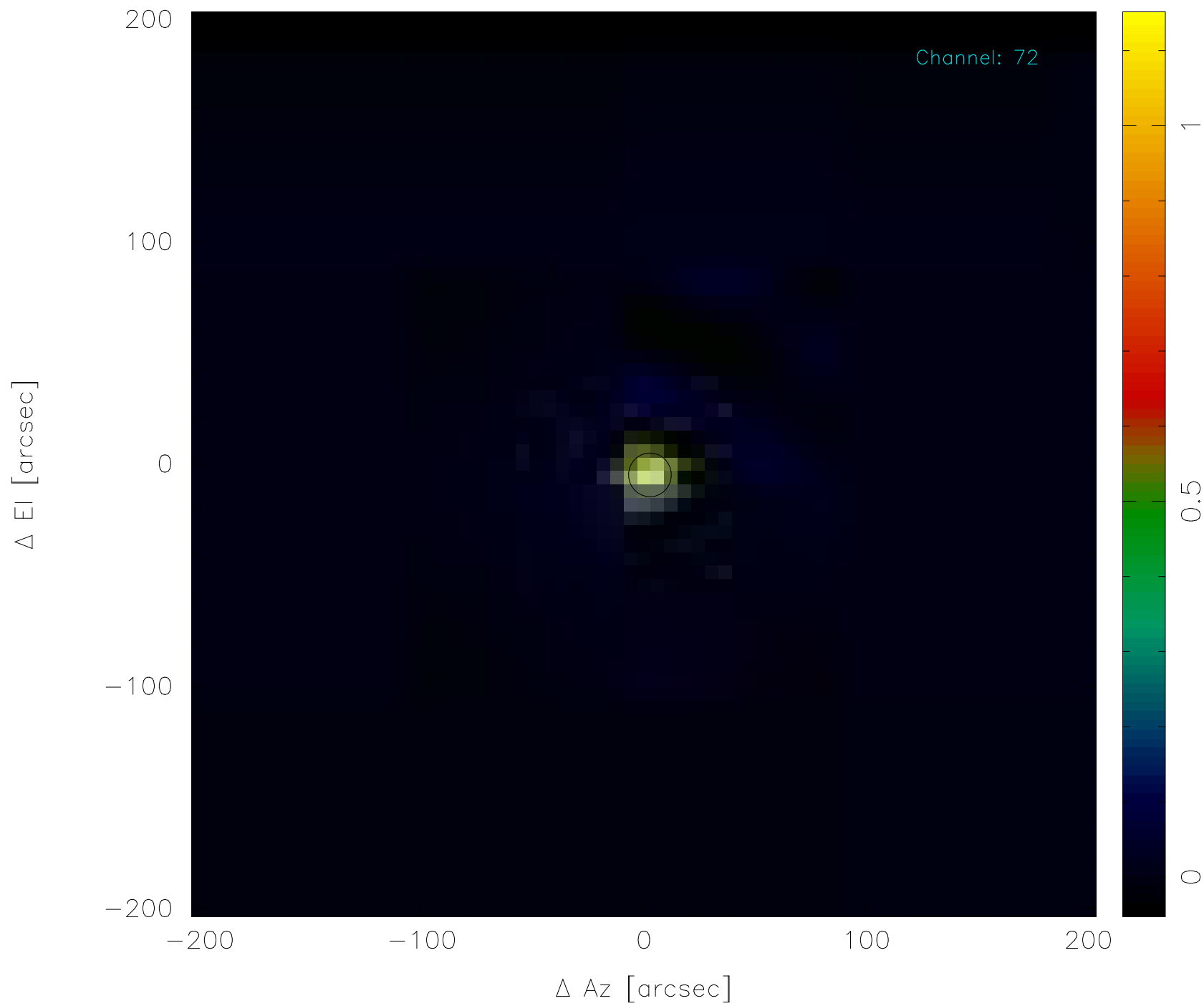
Scan: 70762 (1) -* Mars *- 2014-10-05T21:28:53



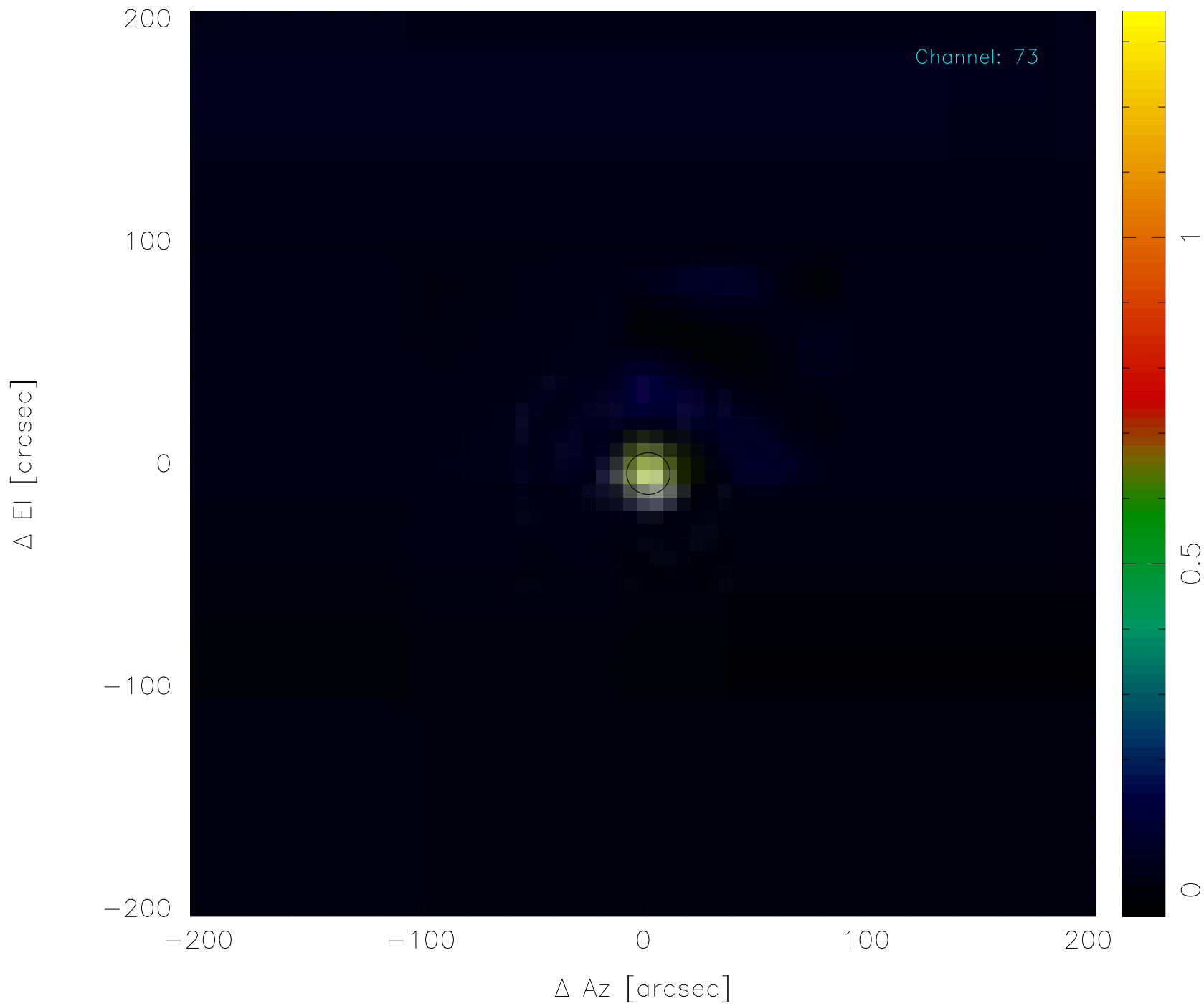
Scan: 70762 (1) -* Mars *- 2014-10-05T21:28:53




Scan: 70762 (1) -* Mars *- 2014-10-05T21:28:53



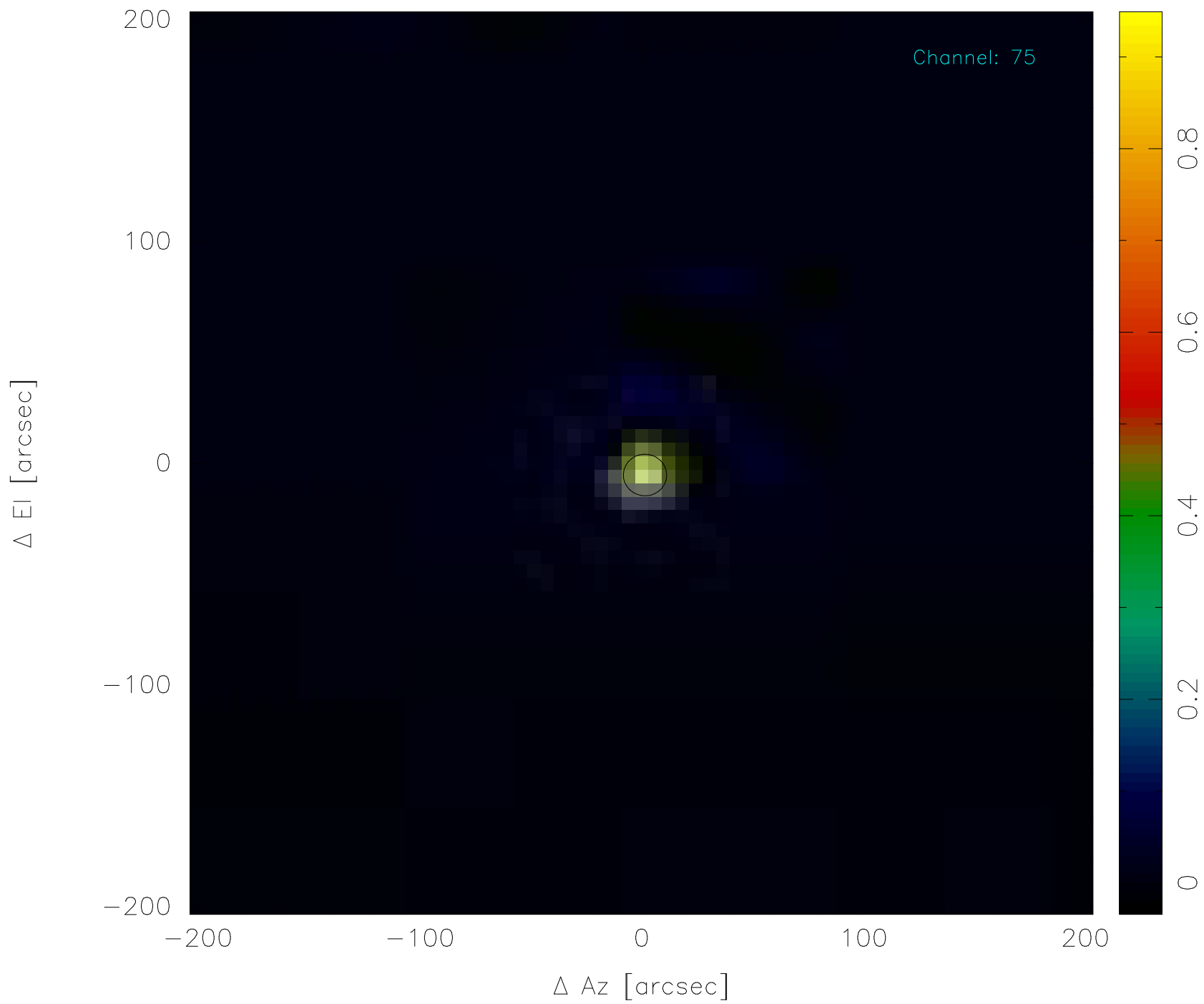
Scan: 70762 (1) -* Mars *- 2014-10-05T21:28:53



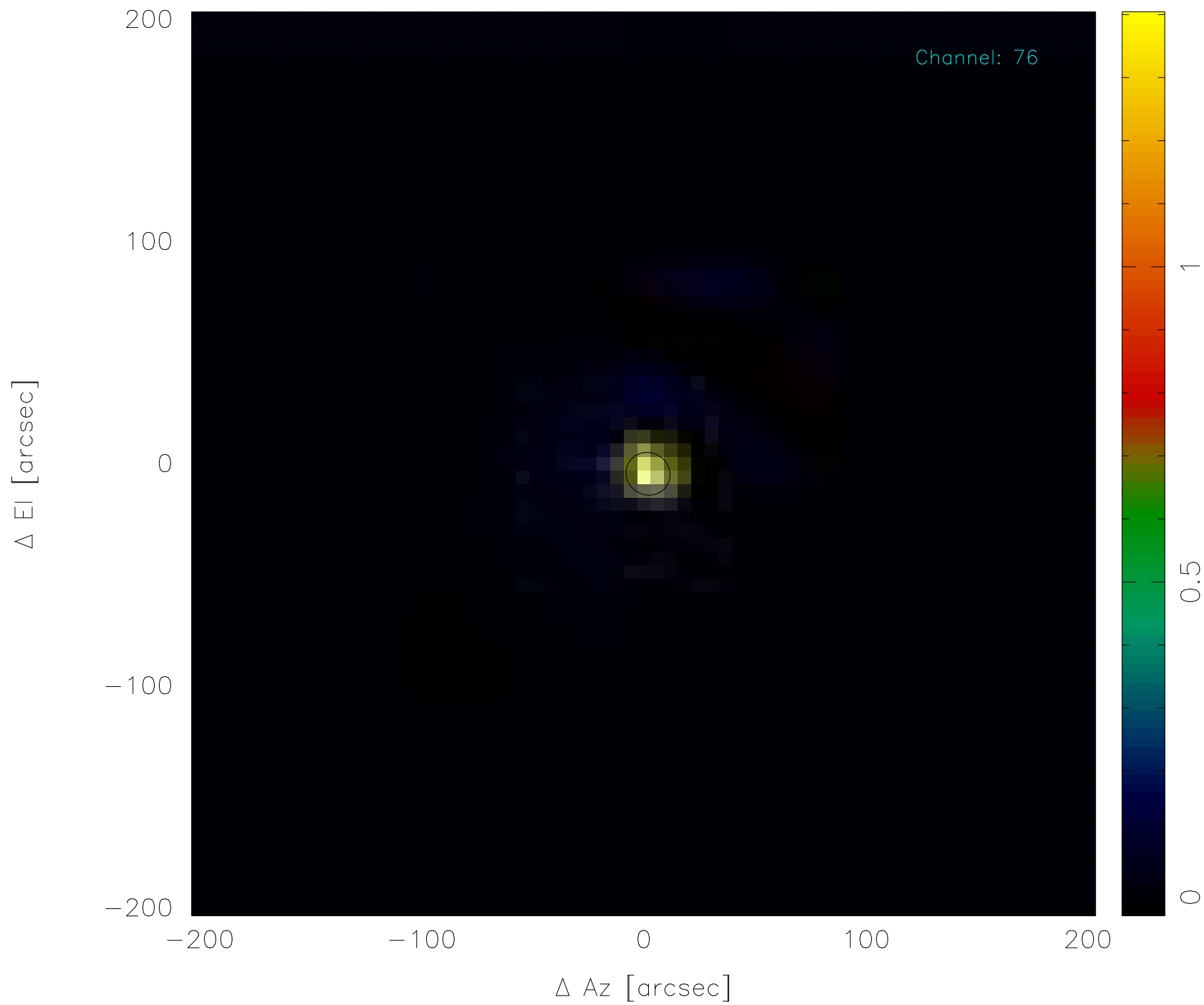
Scan: 70762 (1) -* Mars *- 2014-10-05T21:28:53



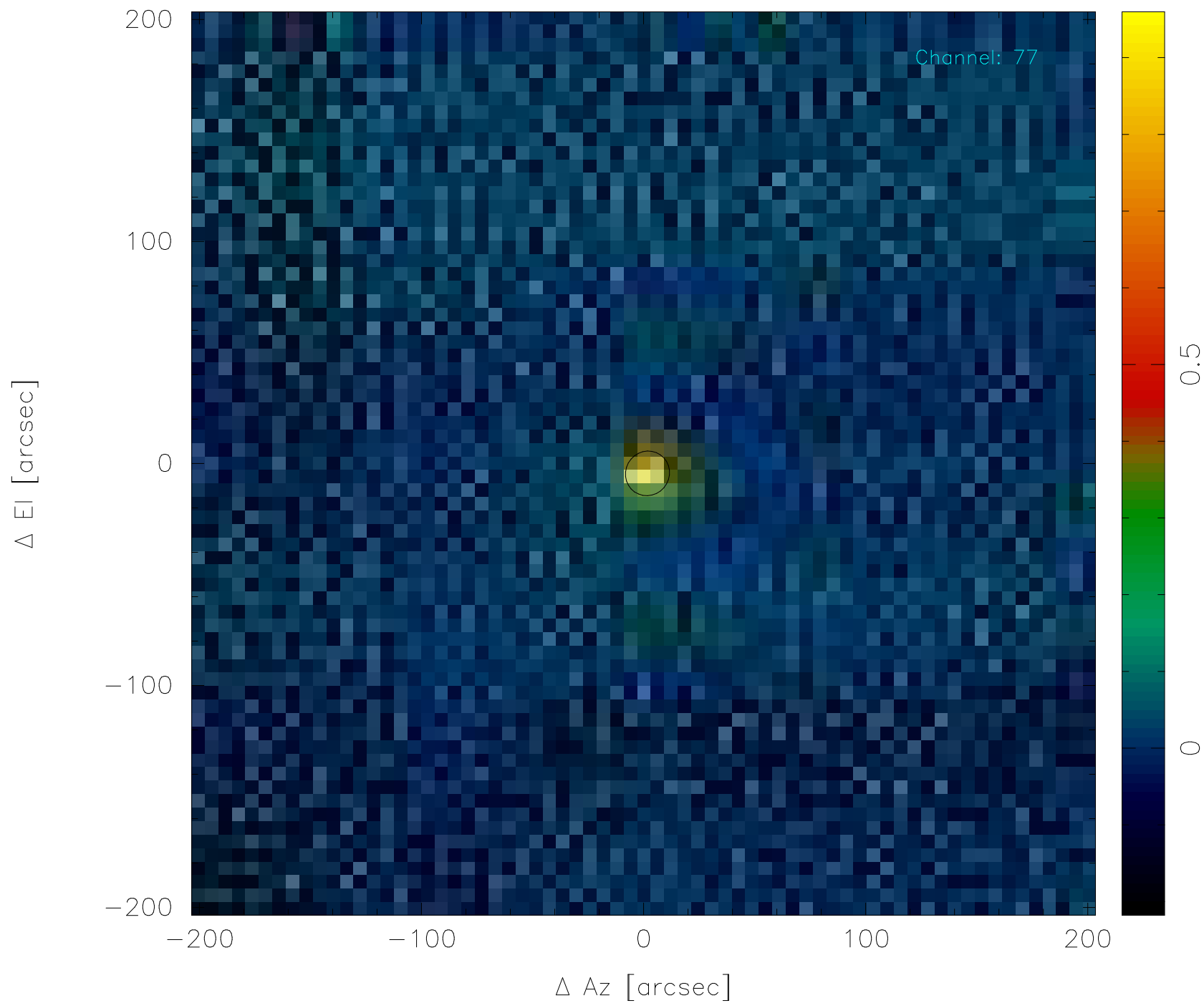
Scan: 70762 (1) -* Mars *- 2014-10-05T21:28:53



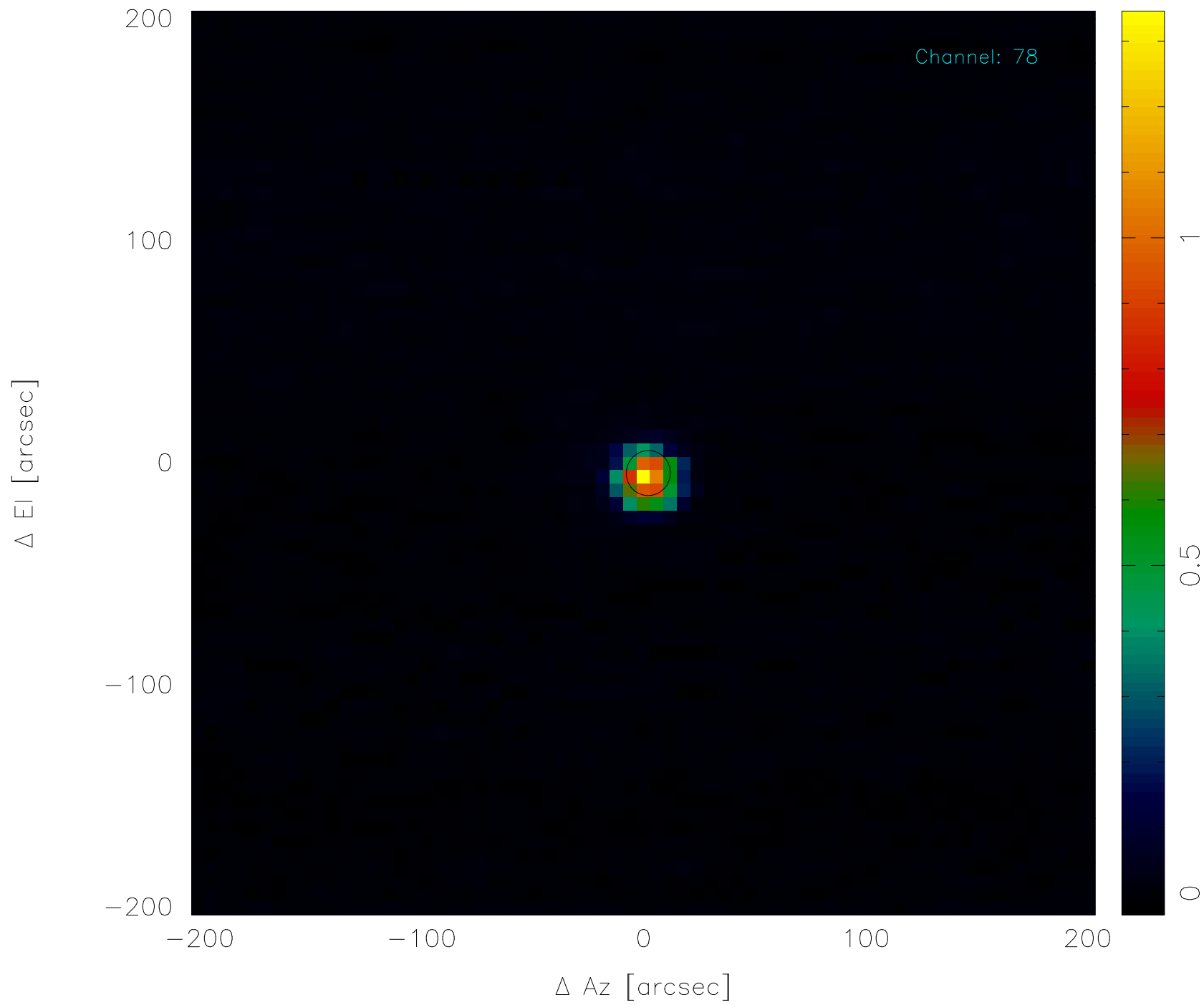
Scan: 70762 (1) -* Mars *- 2014-10-05T21:28:53



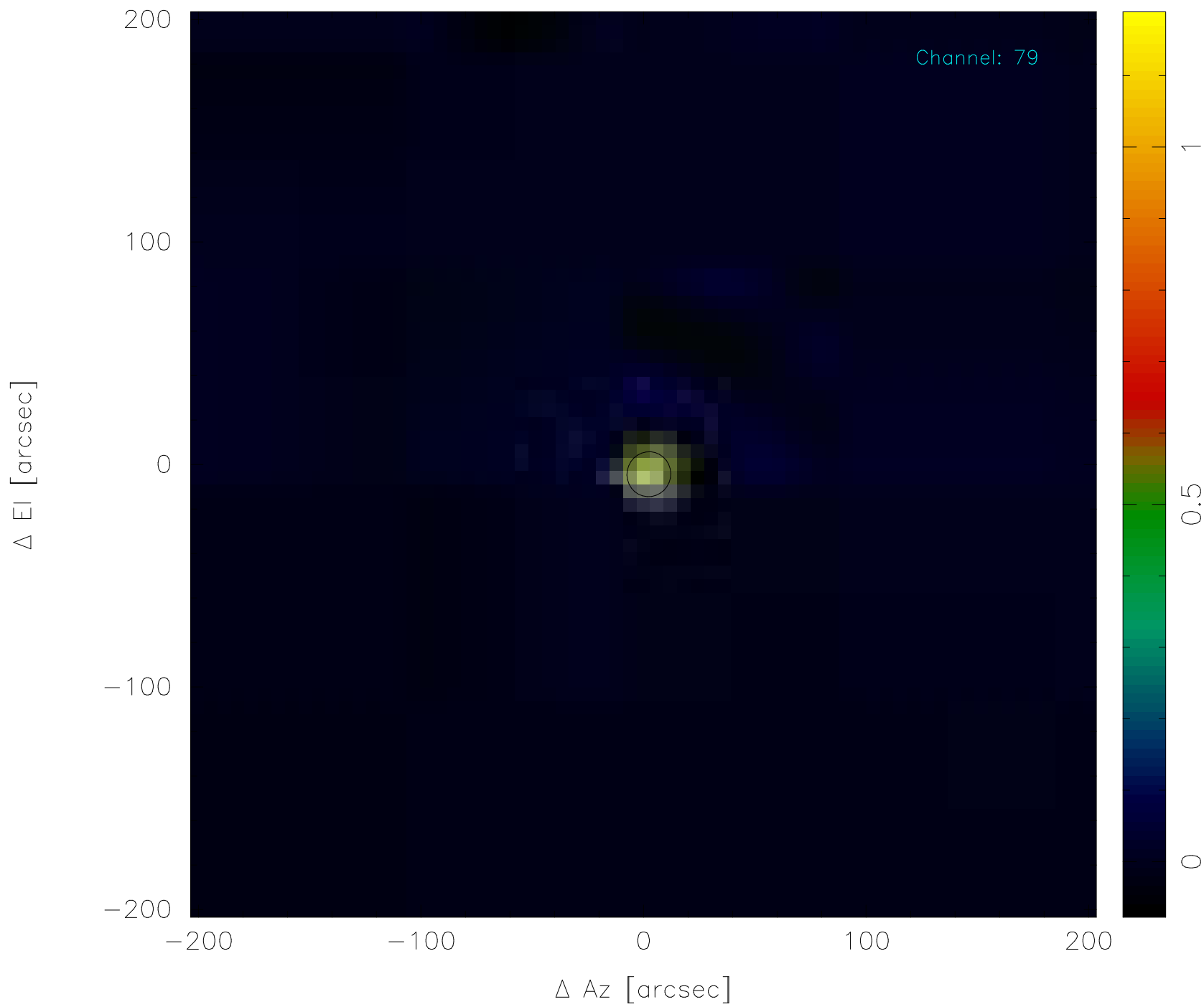
Scan: 70762 (1) -* Mars *- 2014-10-05T21:28:53



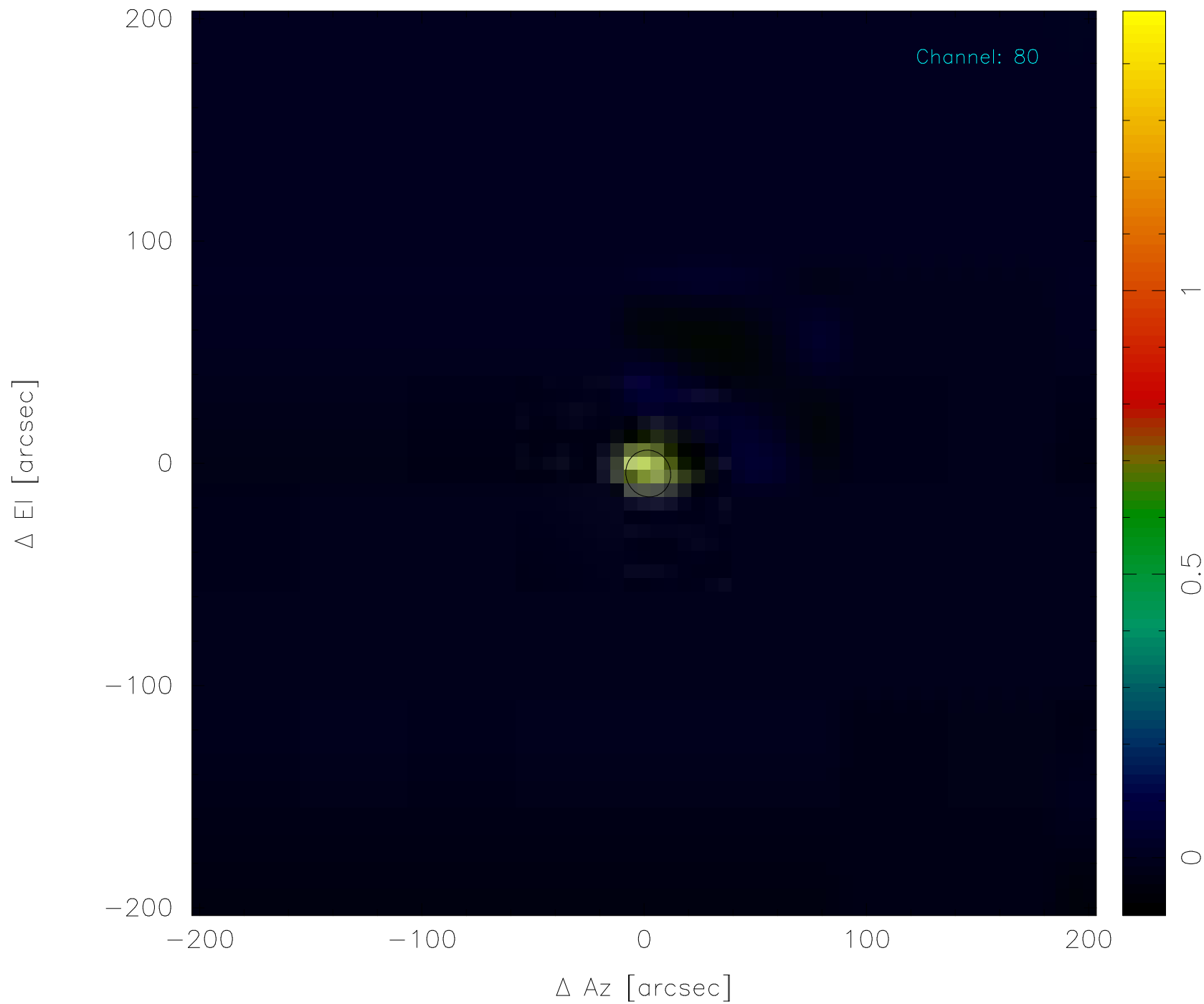
Scan: 70762 (1) -* Mars *- 2014-10-05T21:28:53




Scan: 70762 (1) -* Mars *- 2014-10-05T21:28:53



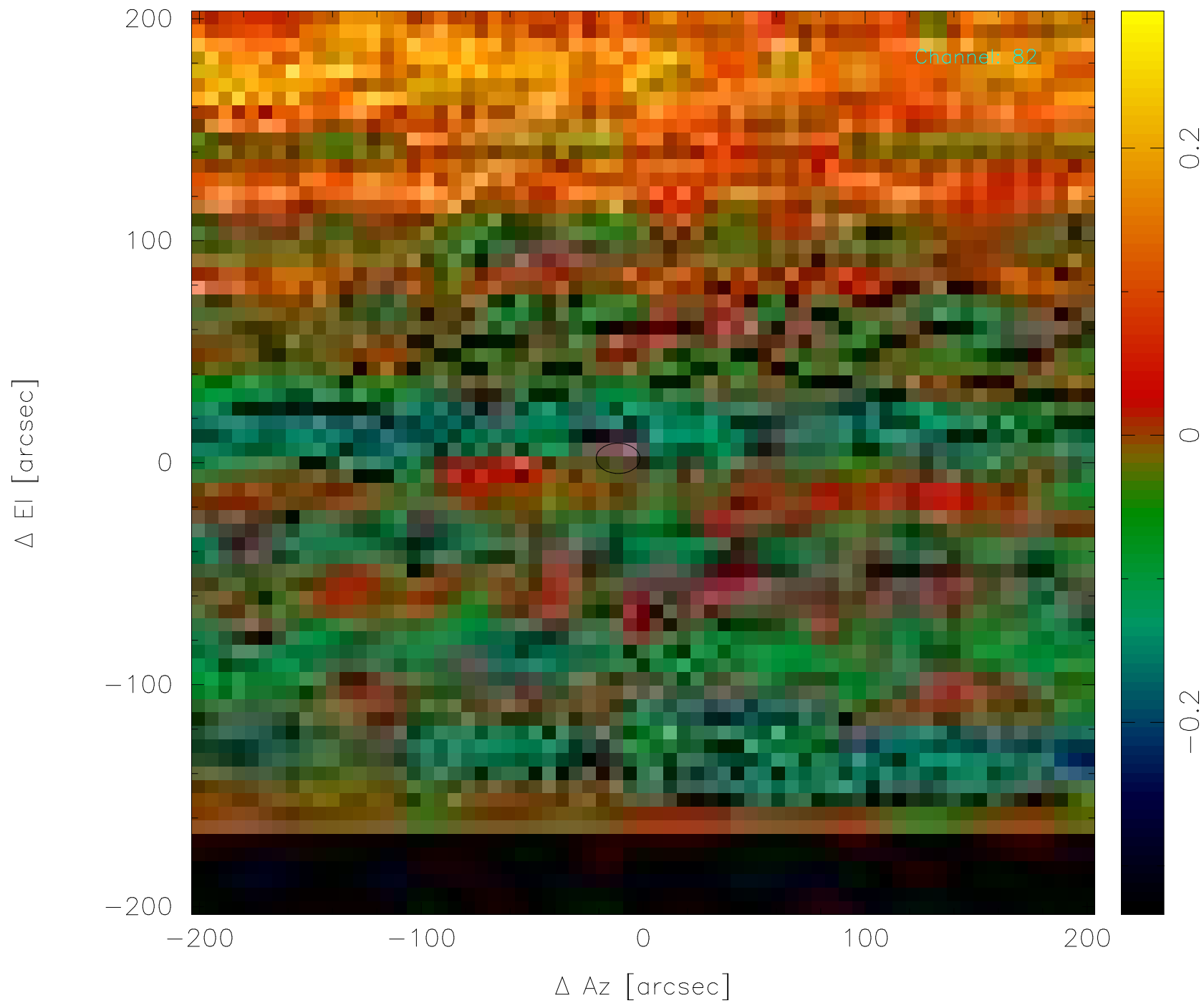
Scan: 70762 (1) -* Mars *- 2014-10-05T21:28:53



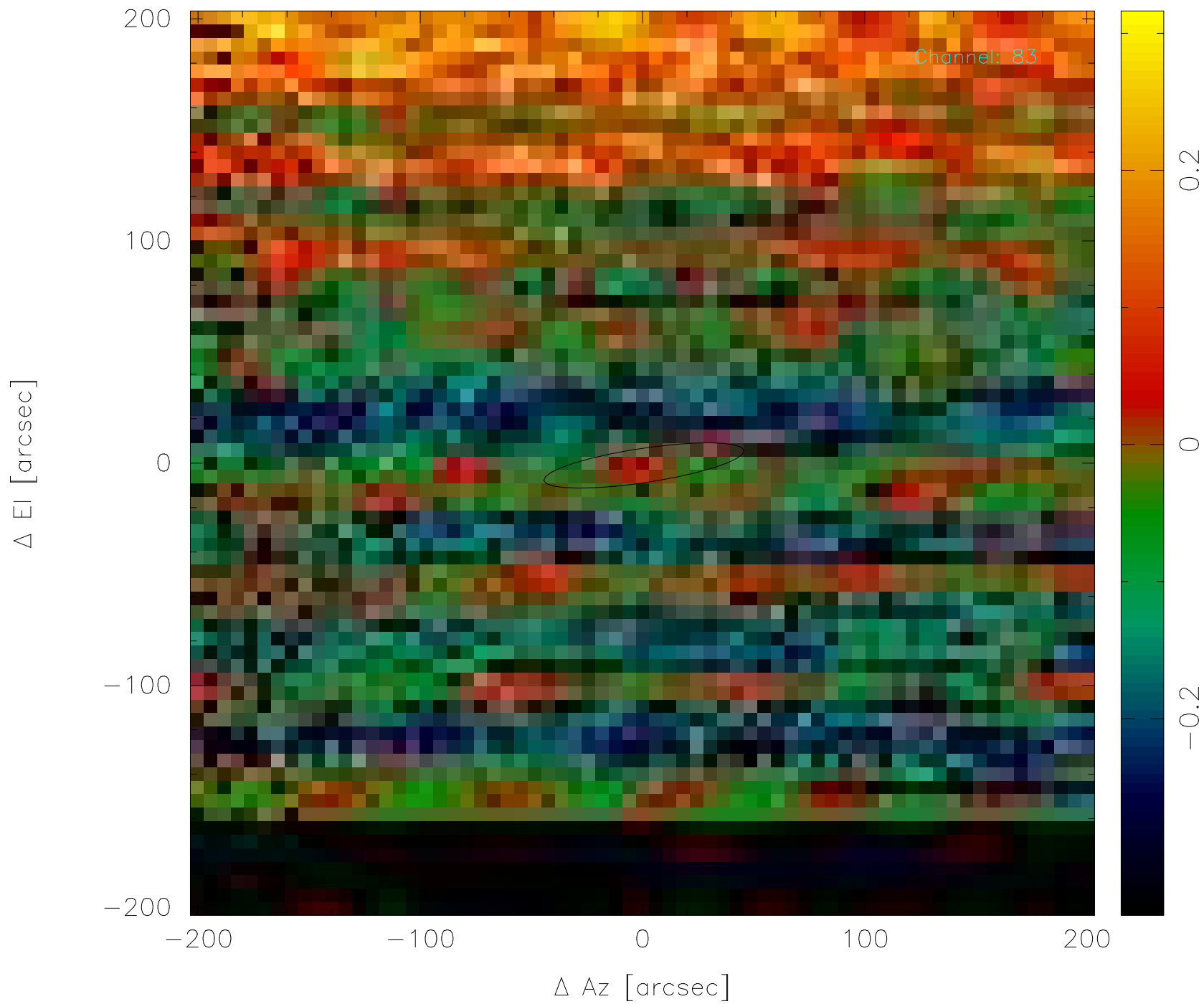
Scan: 70762 (1) -* Mars *- 2014-10-05T21:28:53



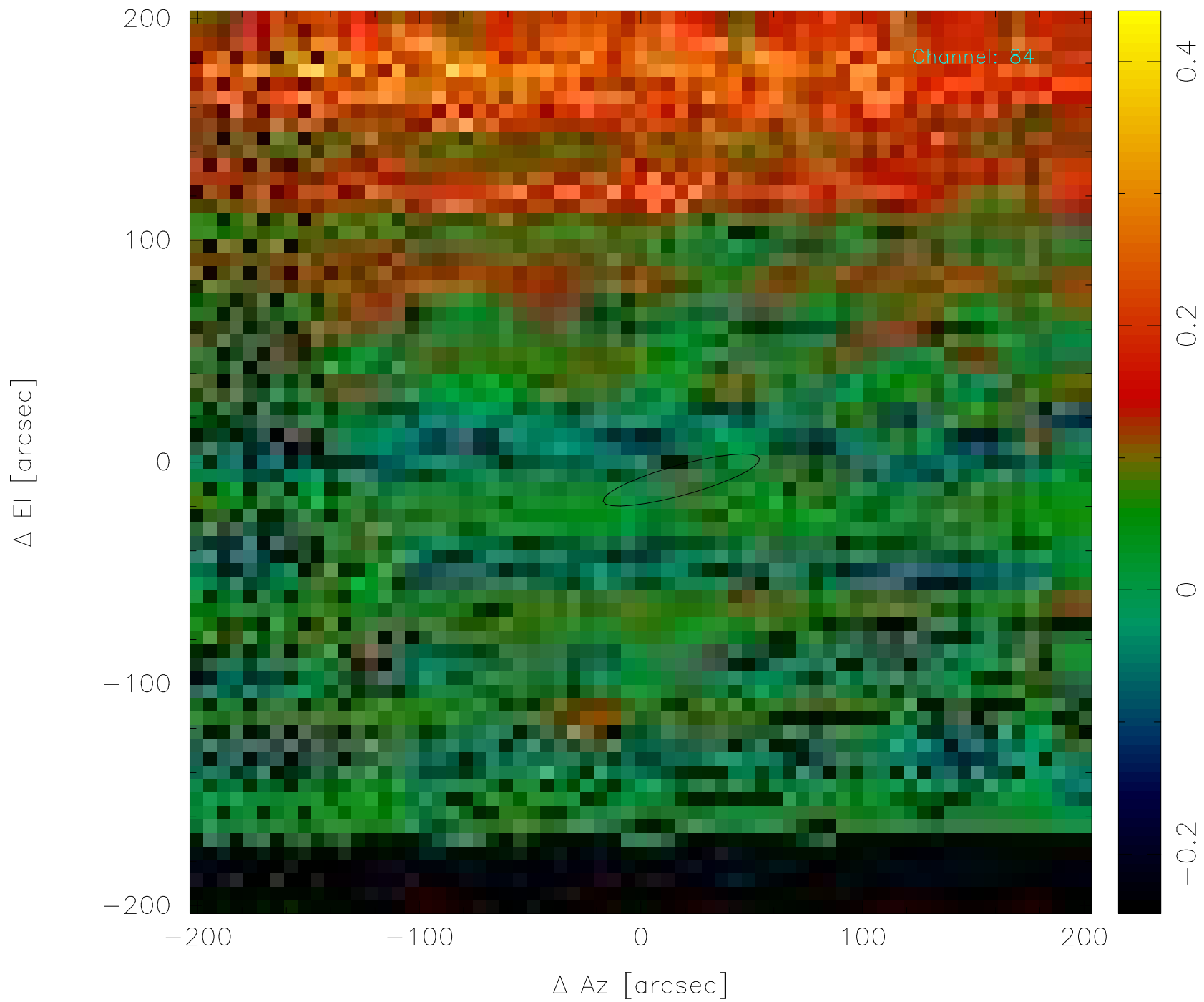
Scan: 70762 (1) -* Mars *- 2014-10-05T21:28:53




Scan: 70762 (1) -* Mars *- 2014-10-05T21:28:53



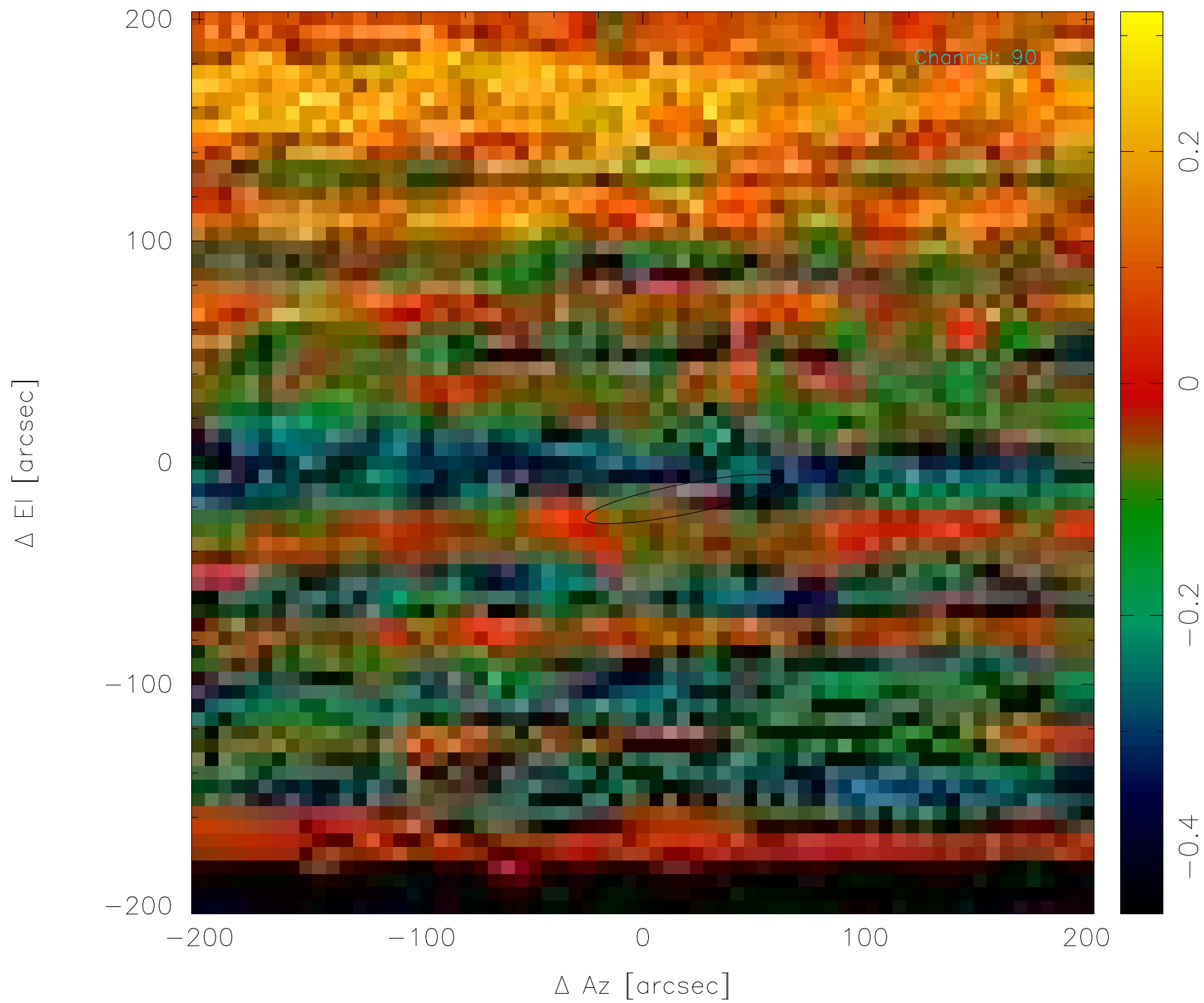
Scan: 70762 (1) -* Mars *- 2014-10-05T21:28:53



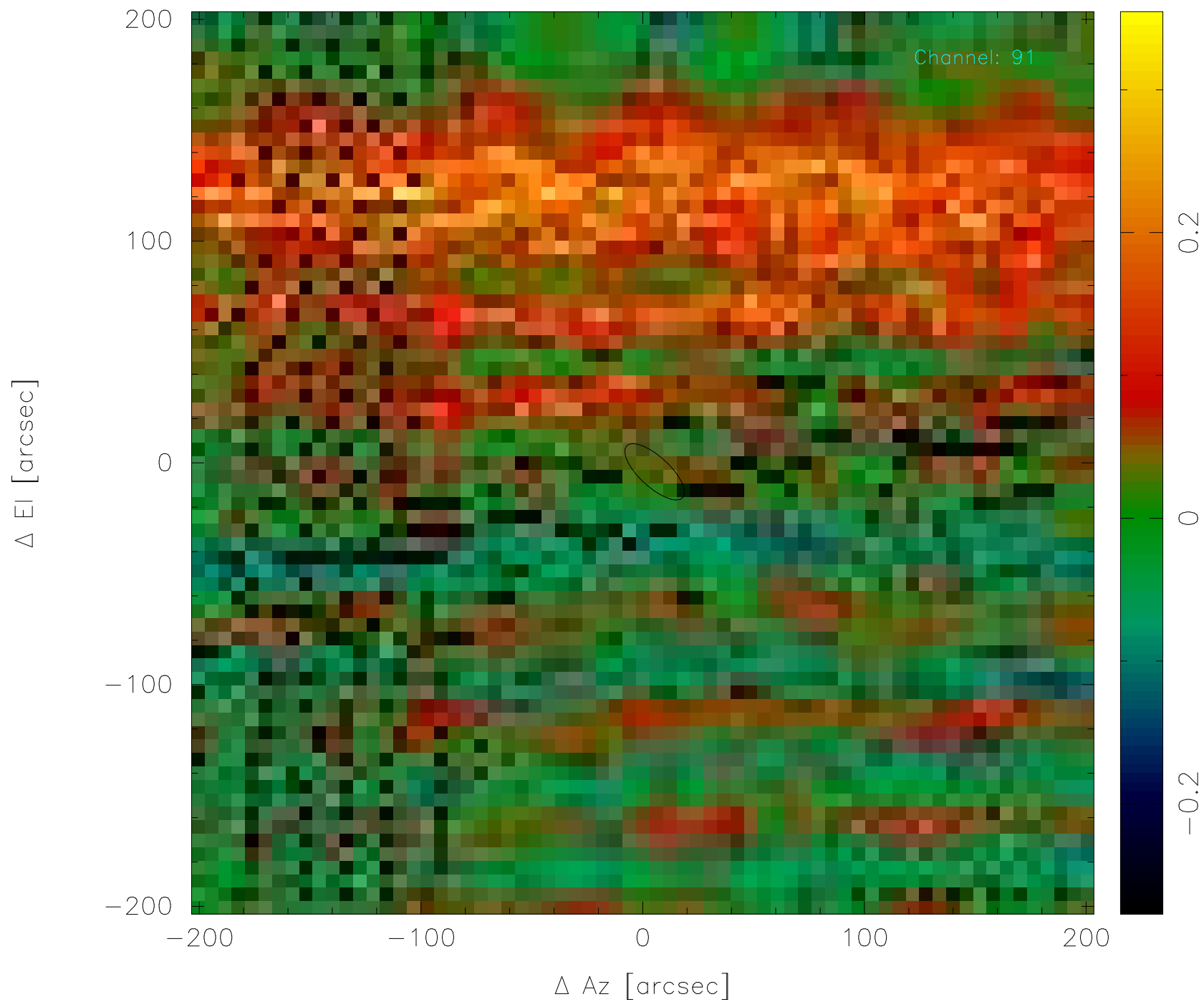
Scan: 70762 (1) -* Mars *- 2014-10-05T21:28:53



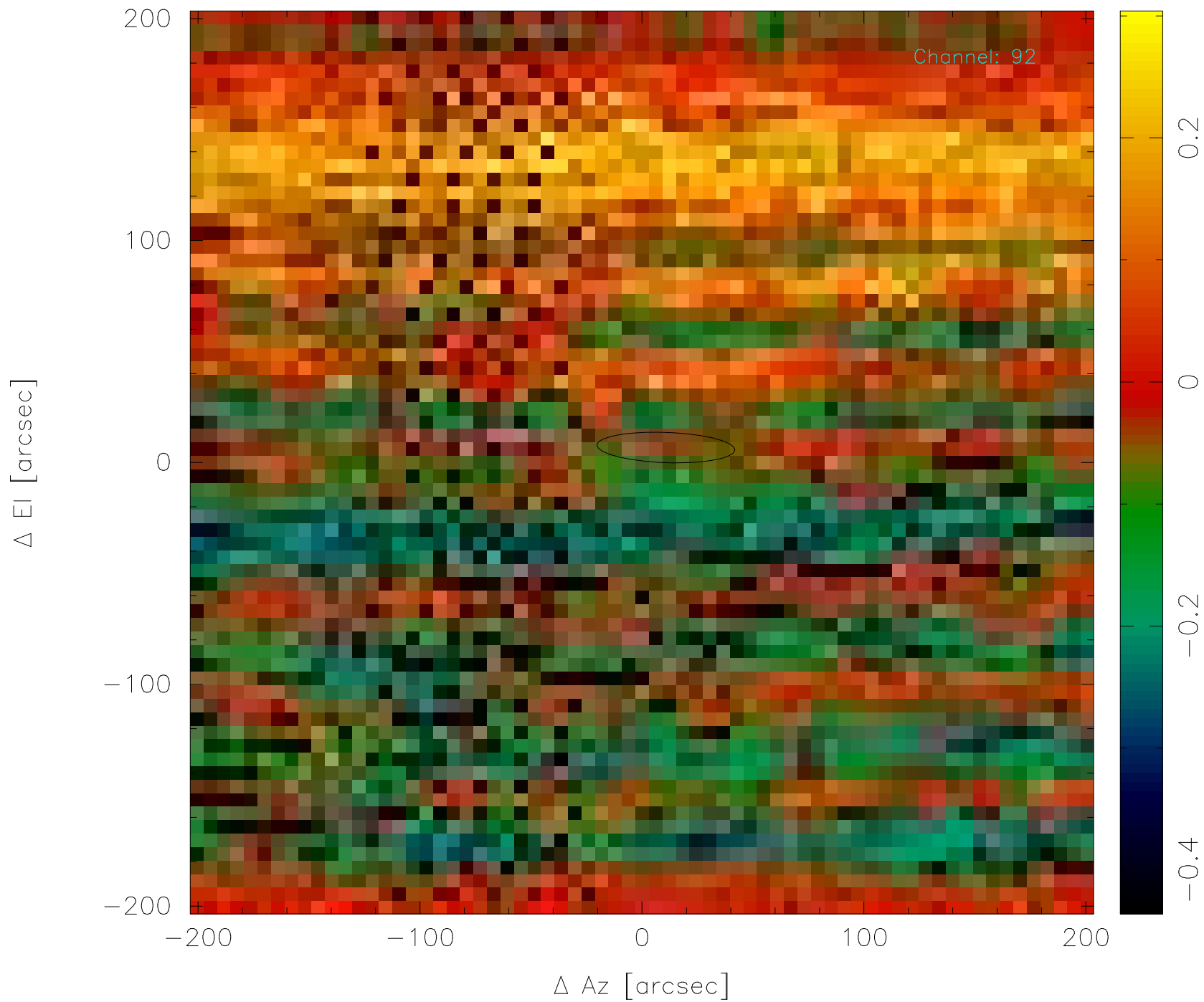
Scan: 70762 (1) -* Mars *- 2014-10-05T21:28:53



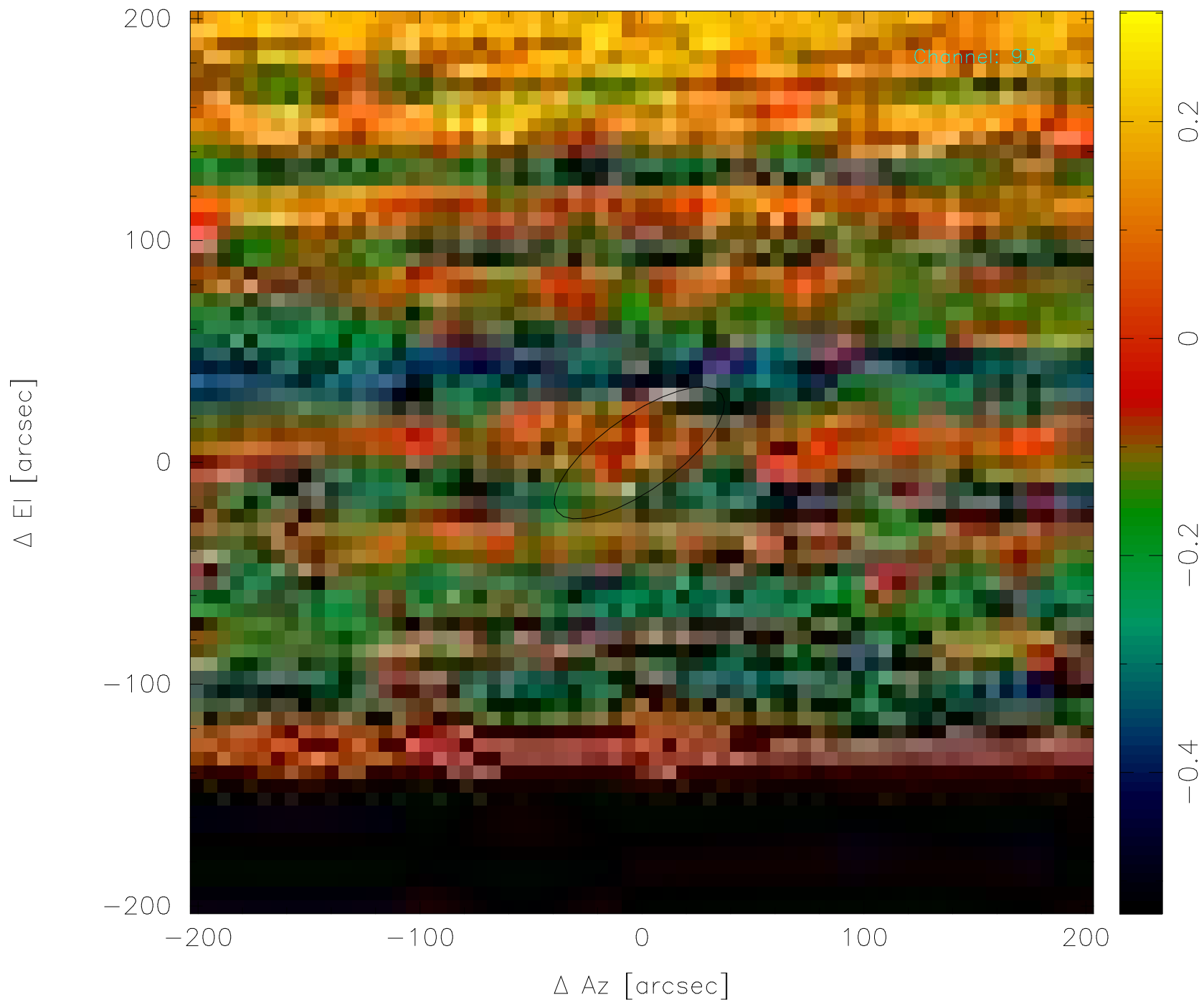
Scan: 70762 (1) -* Mars *- 2014-10-05T21:28:53




Scan: 70762 (1) -* Mars *- 2014-10-05T21:28:53



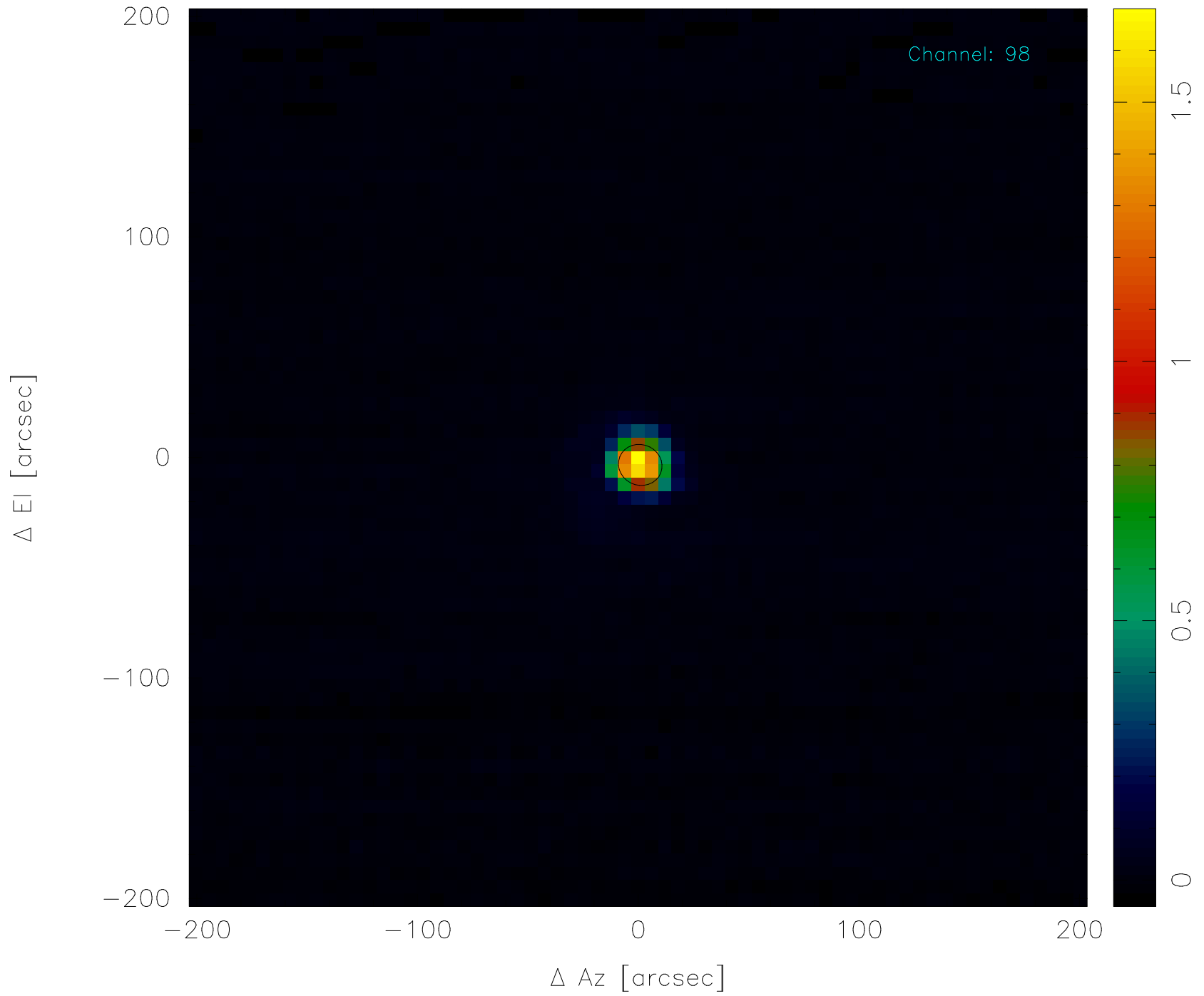
Scan: 70762 (1) -* Mars *- 2014-10-05T21:28:53



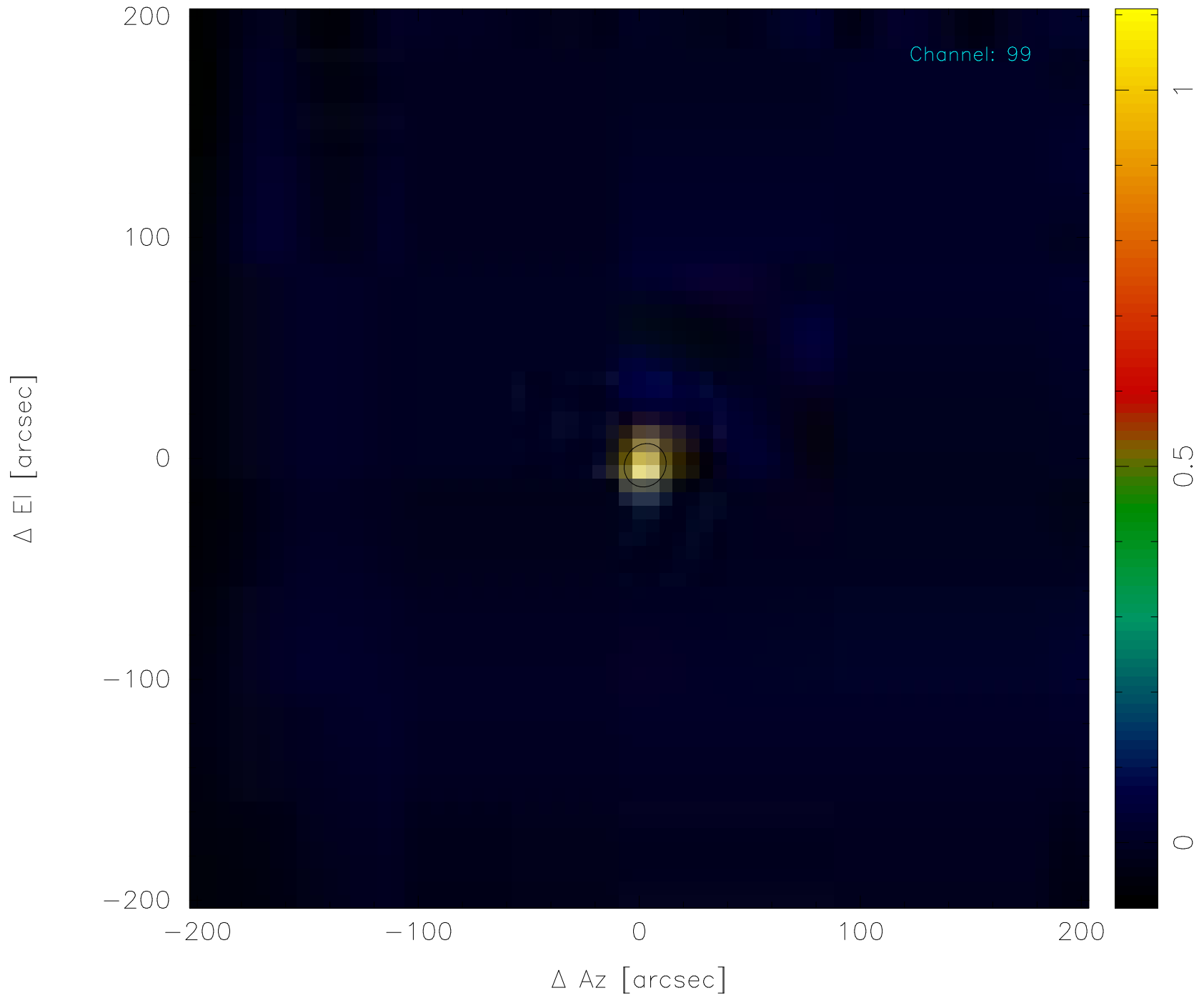
Scan: 70762 (1) -* Mars *- 2014-10-05T21:28:53



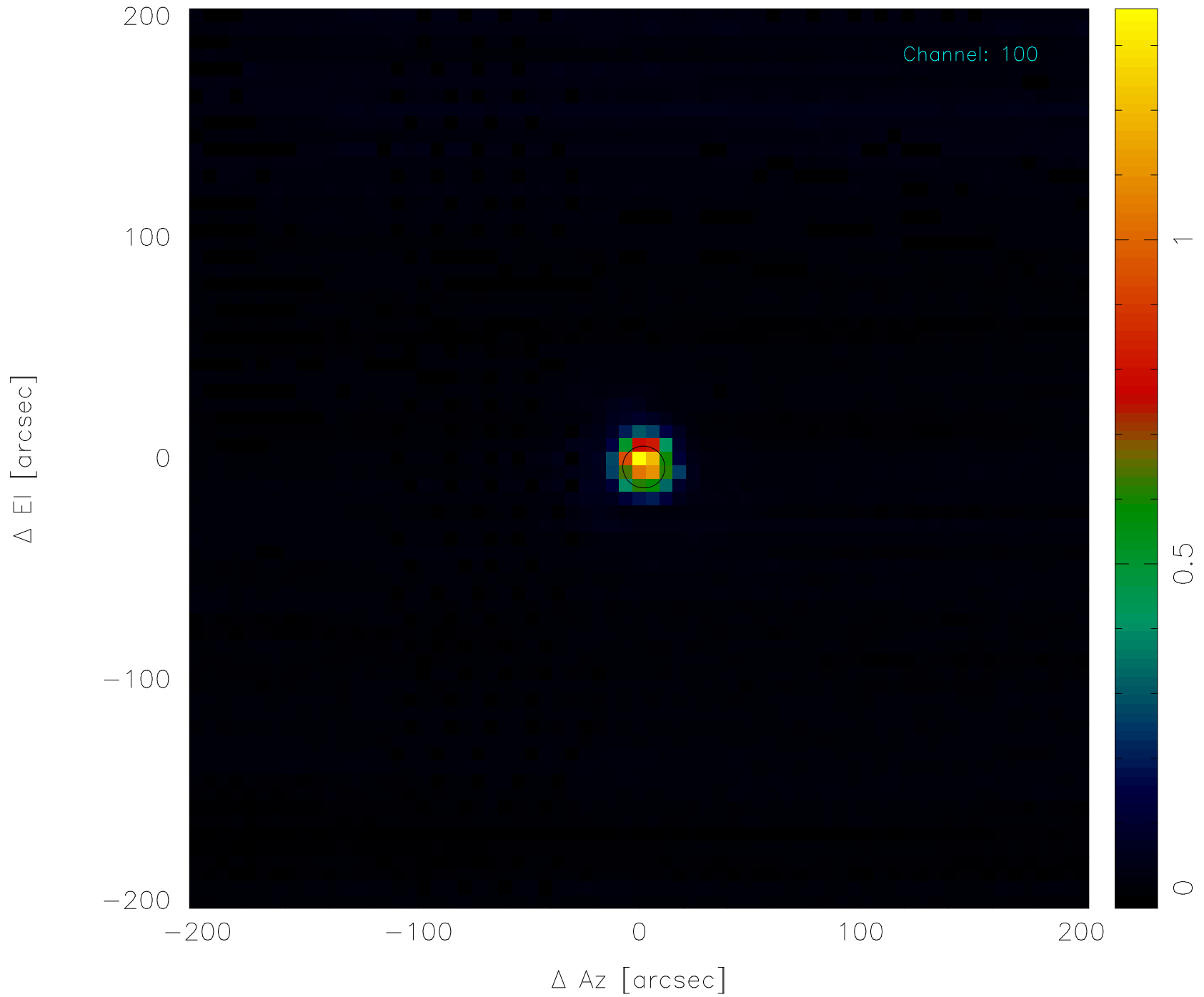
Scan: 70762 (1) -* Mars *- 2014-10-05T21:28:53



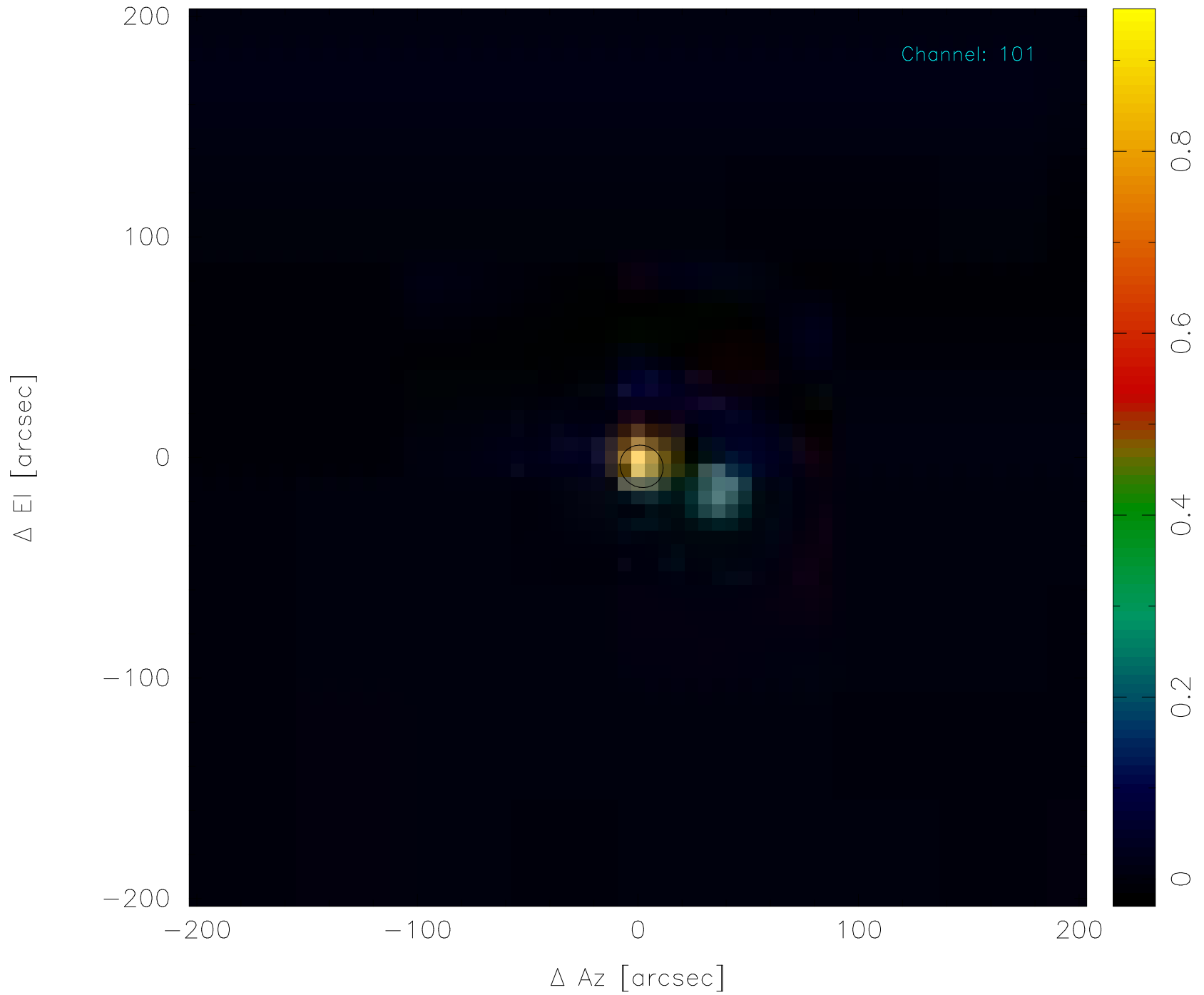
Scan: 70762 (1) -* Mars *- 2014-10-05T21:28:53



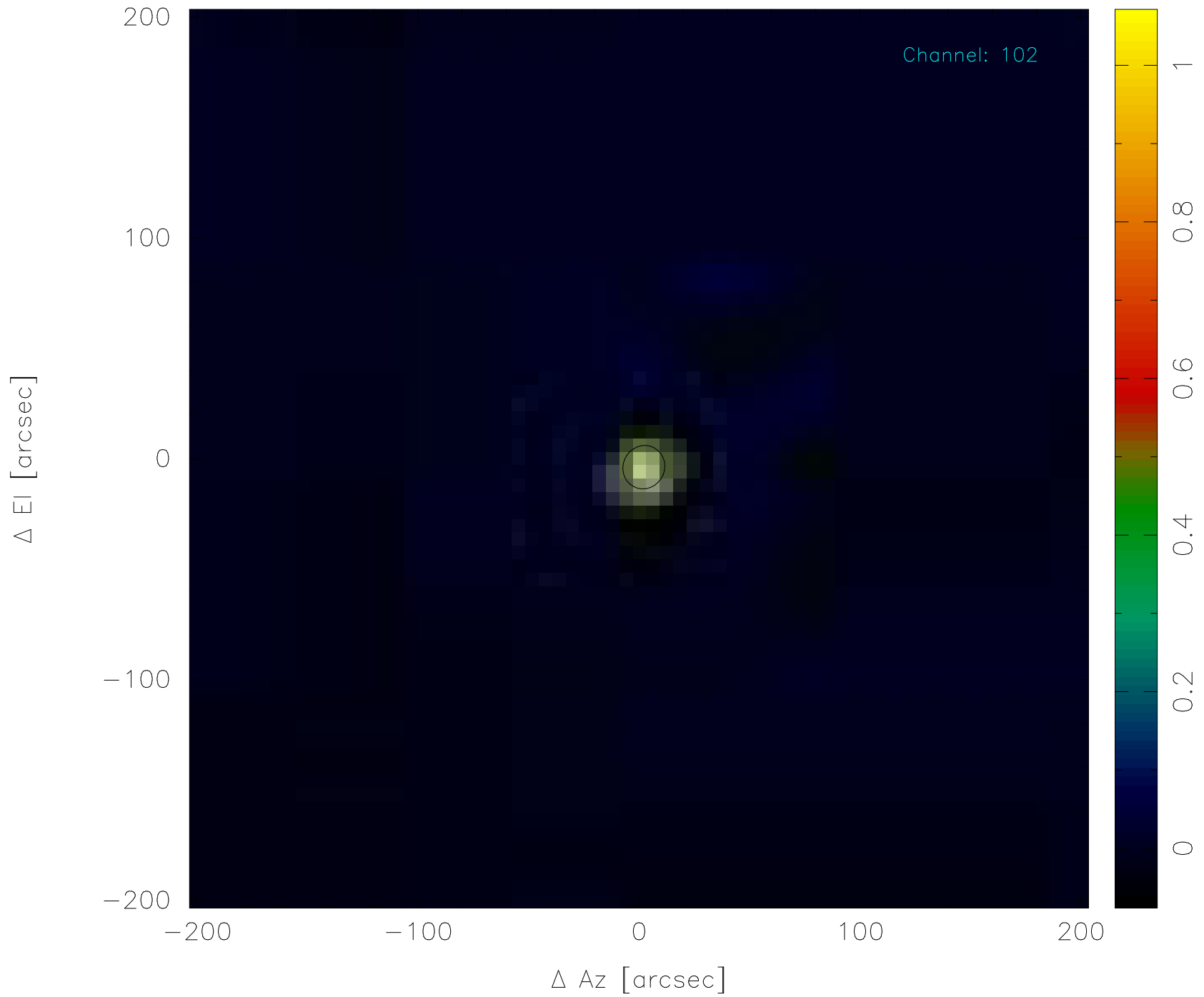
Scan: 70762 (1) -* Mars *- 2014-10-05T21:28:53



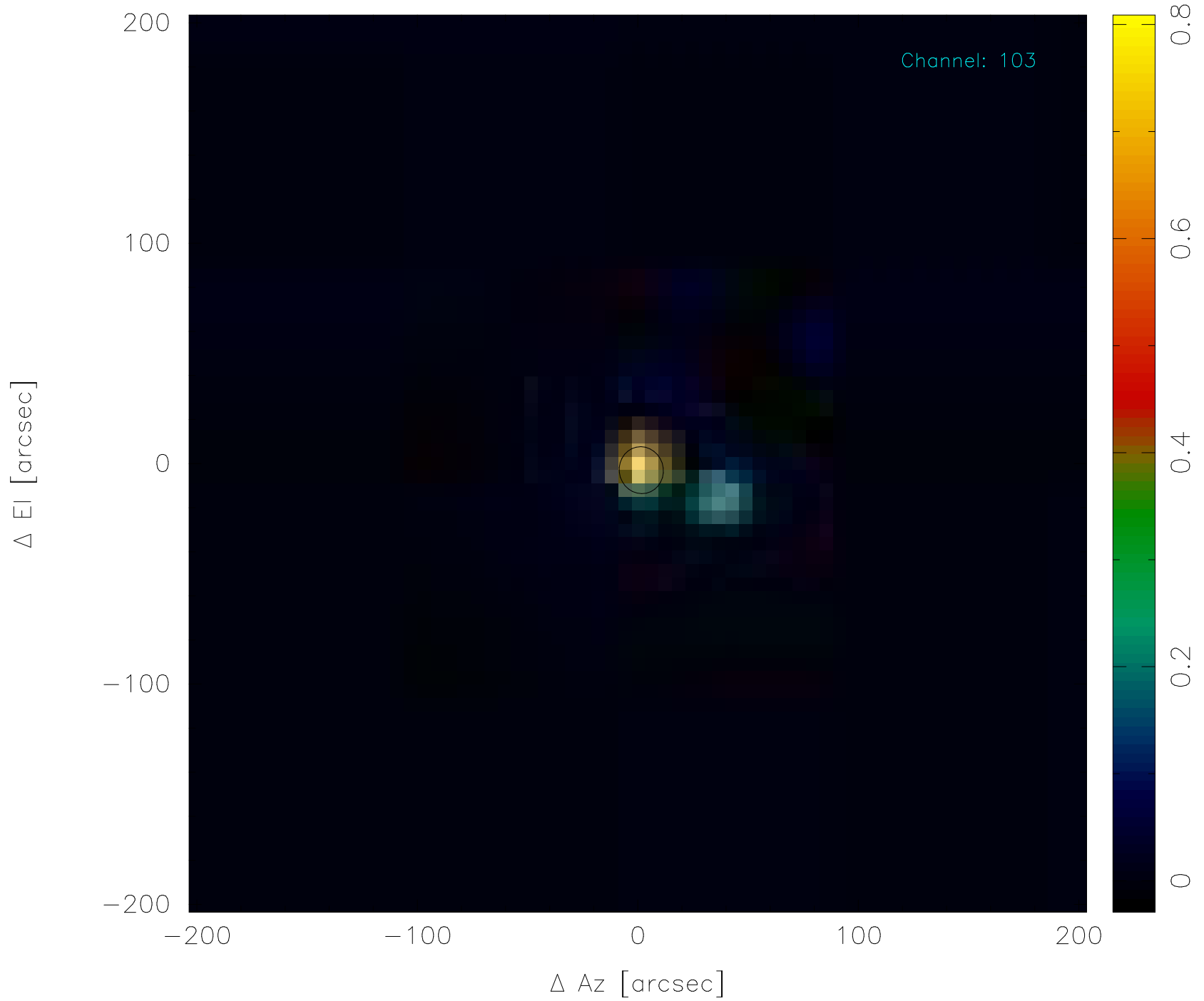
Scan: 70762 (1) -* Mars *- 2014-10-05T21:28:53



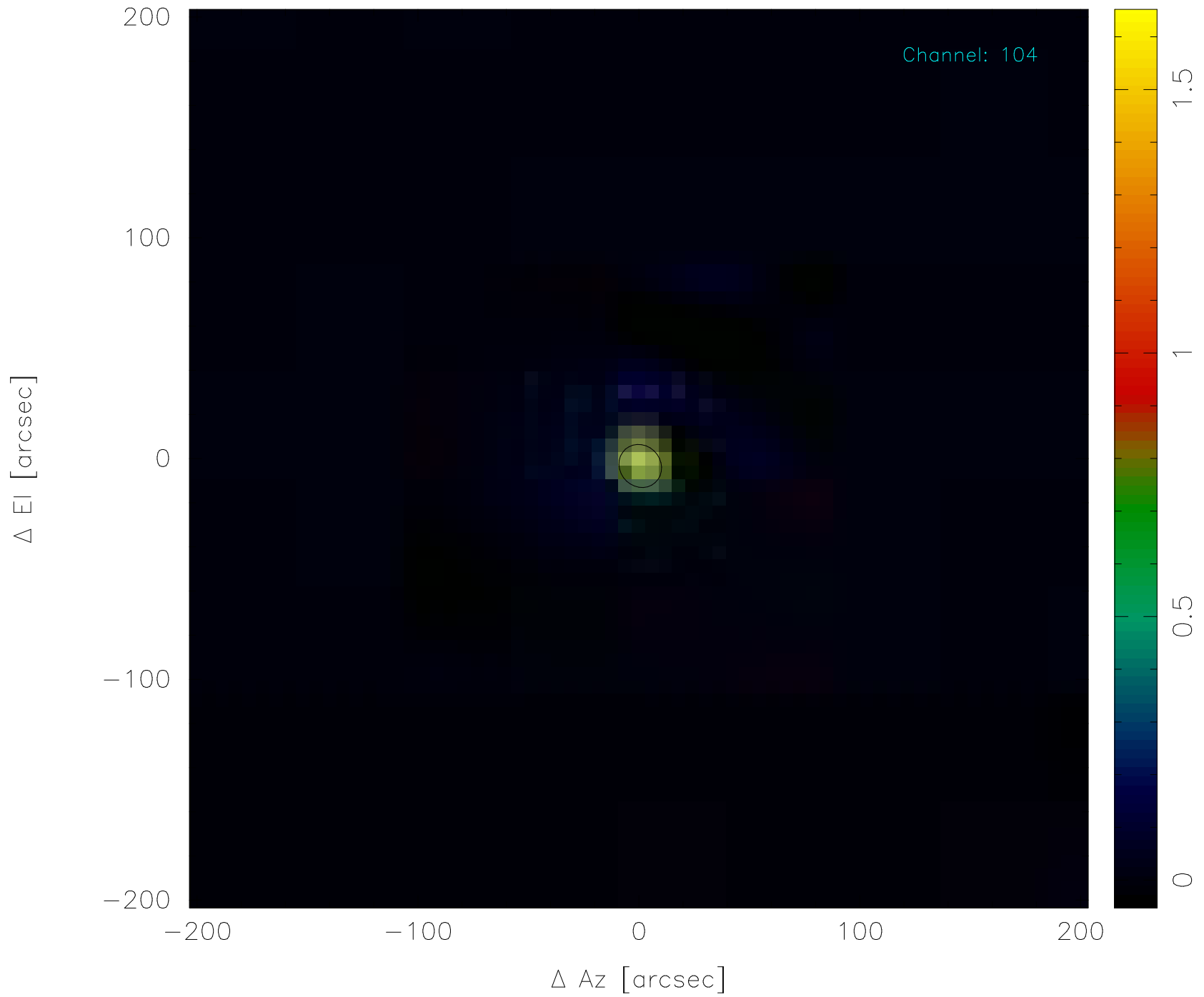
Scan: 70762 (1) -* Mars *- 2014-10-05T21:28:53




Scan: 70762 (1) -* Mars *- 2014-10-05T21:28:53




Scan: 70762 (1) -* Mars *- 2014-10-05T21:28:53



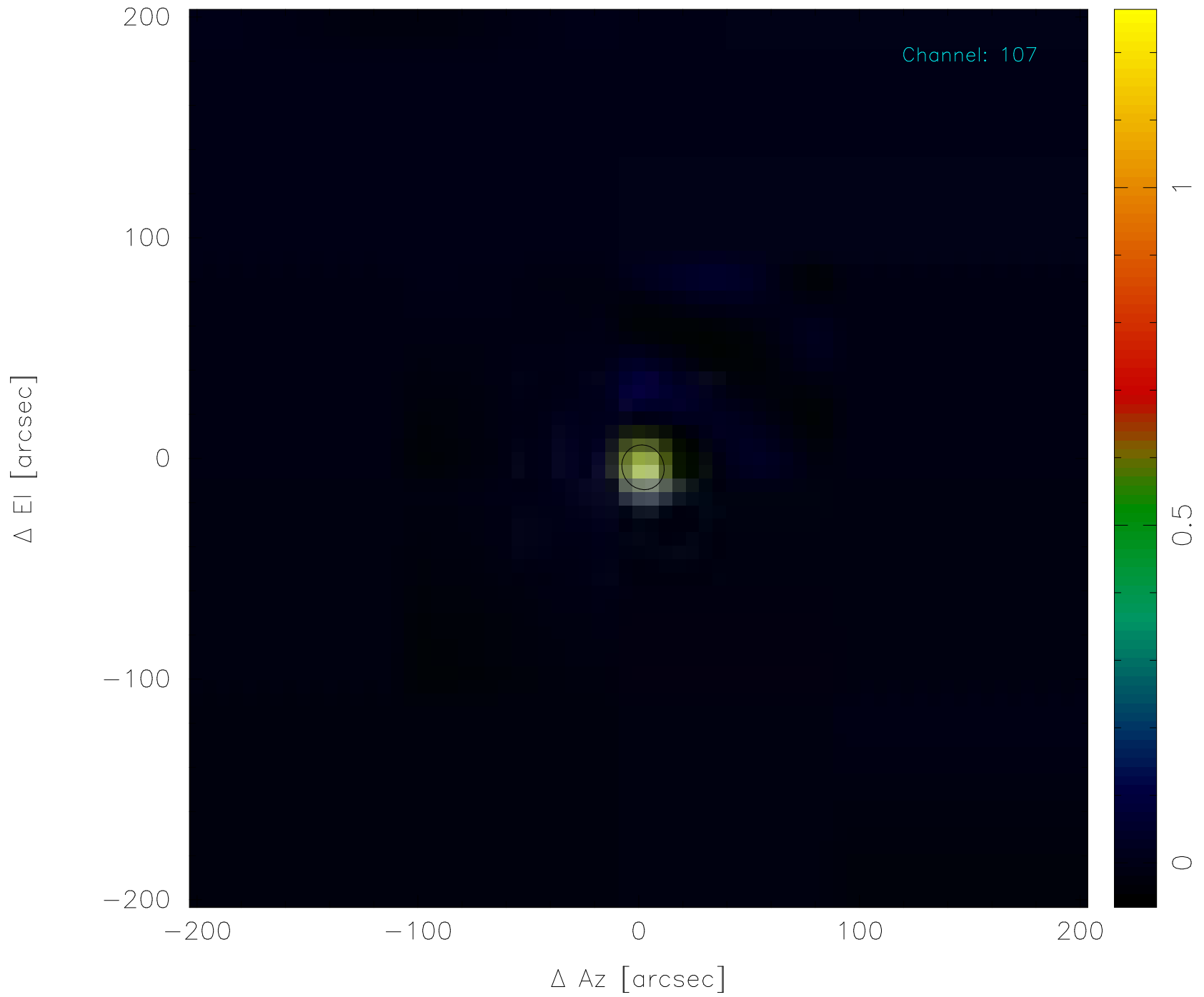
Scan: 70762 (1) -* Mars *- 2014-10-05T21:28:53



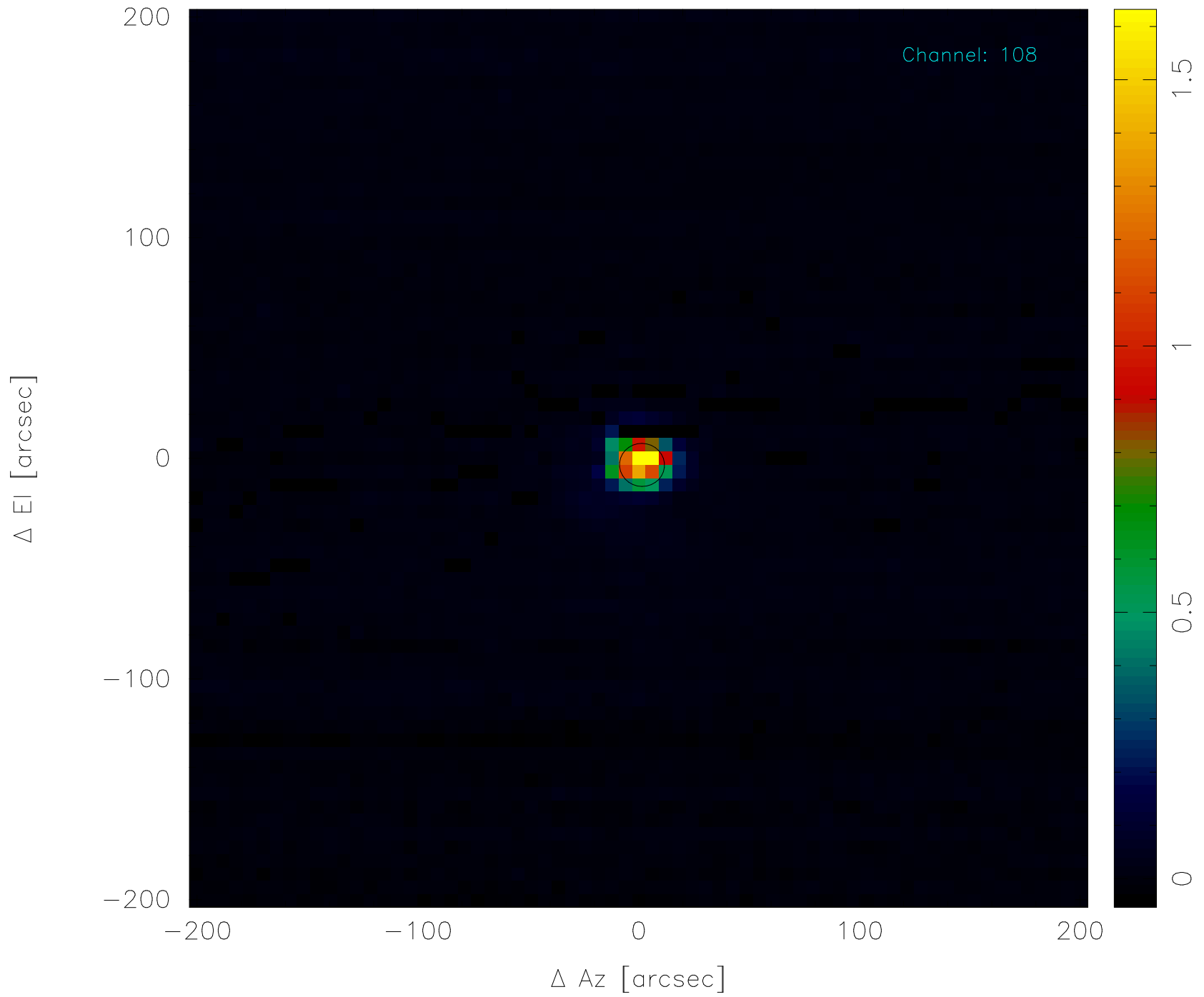
Scan: 70762 (1) -* Mars *- 2014-10-05T21:28:53



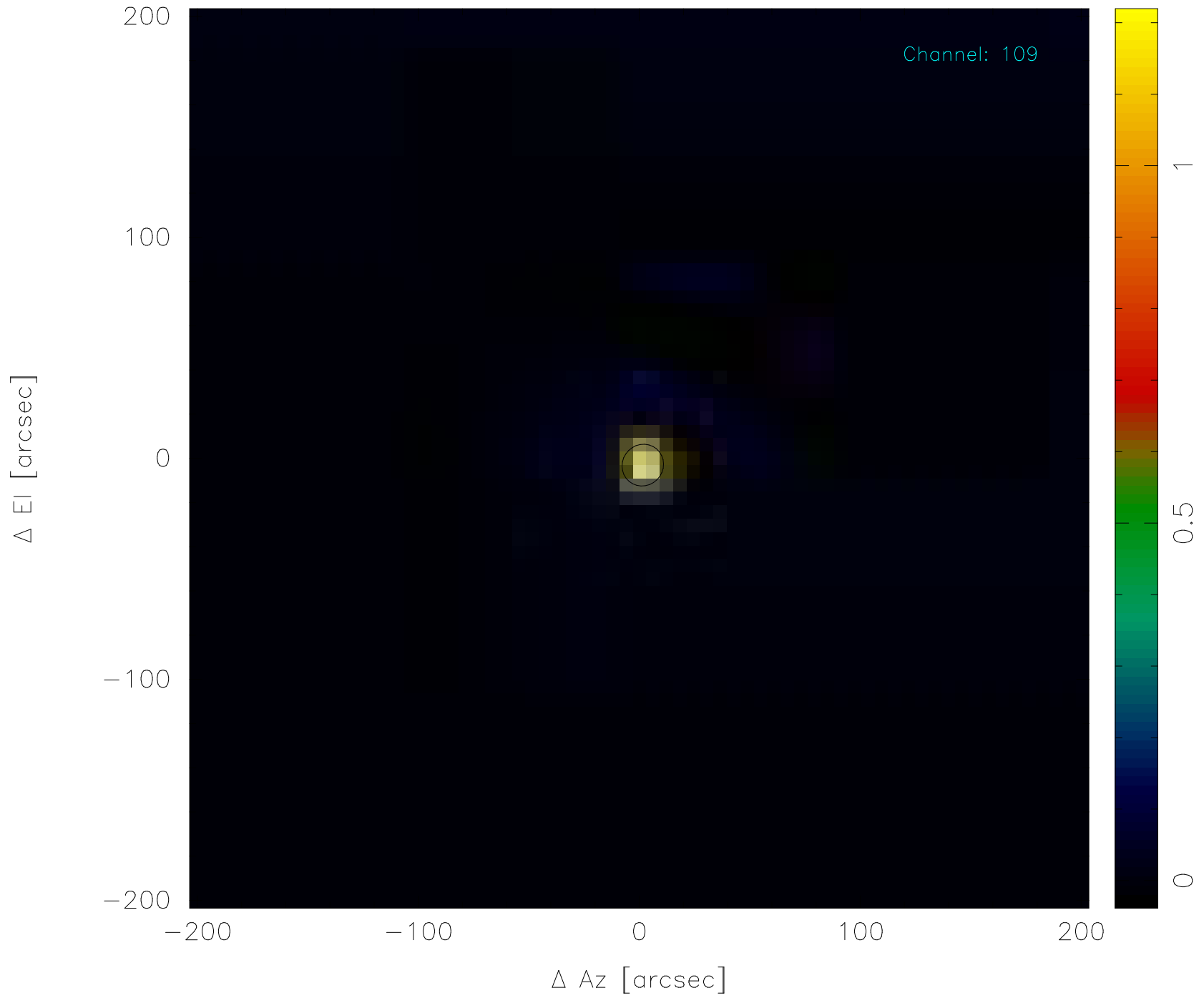
Scan: 70762 (1) -* Mars *- 2014-10-05T21:28:53



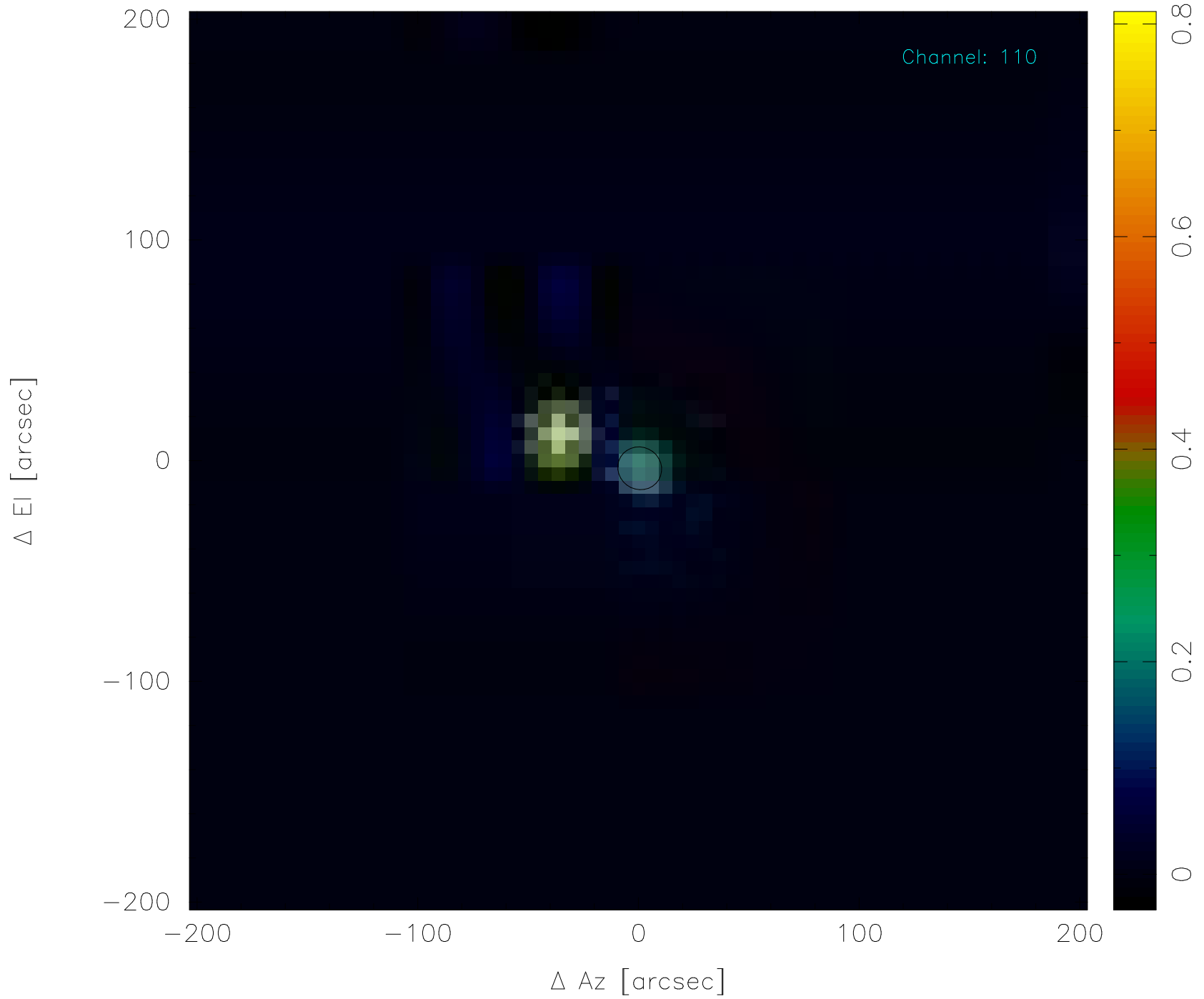
Scan: 70762 (1) -* Mars *- 2014-10-05T21:28:53



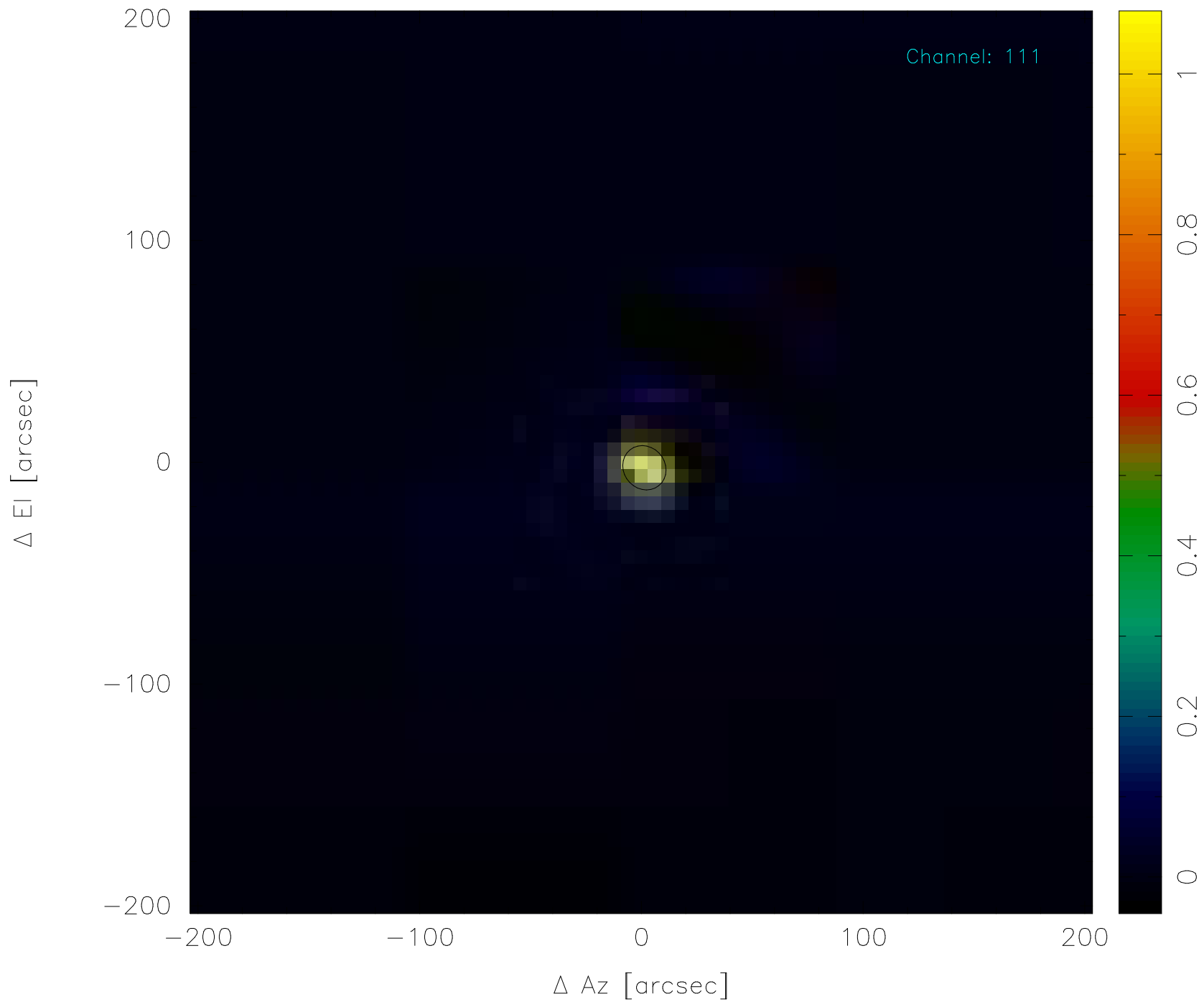
Scan: 70762 (1) -* Mars *- 2014-10-05T21:28:53




Scan: 70762 (1) -* Mars *- 2014-10-05T21:28:53




Scan: 70762 (1) -* Mars *- 2014-10-05T21:28:53



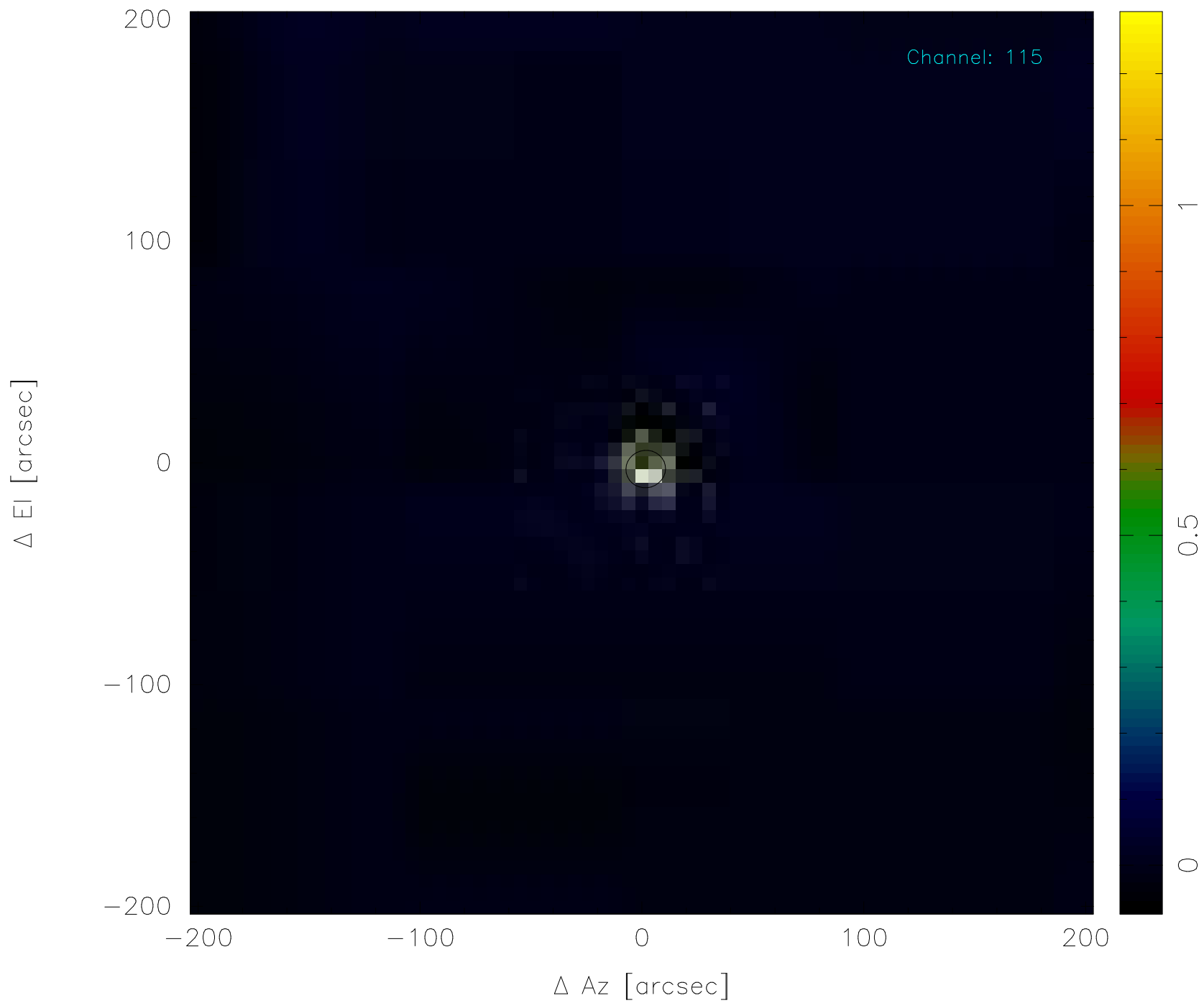
Scan: 70762 (1) -* Mars *- 2014-10-05T21:28:53



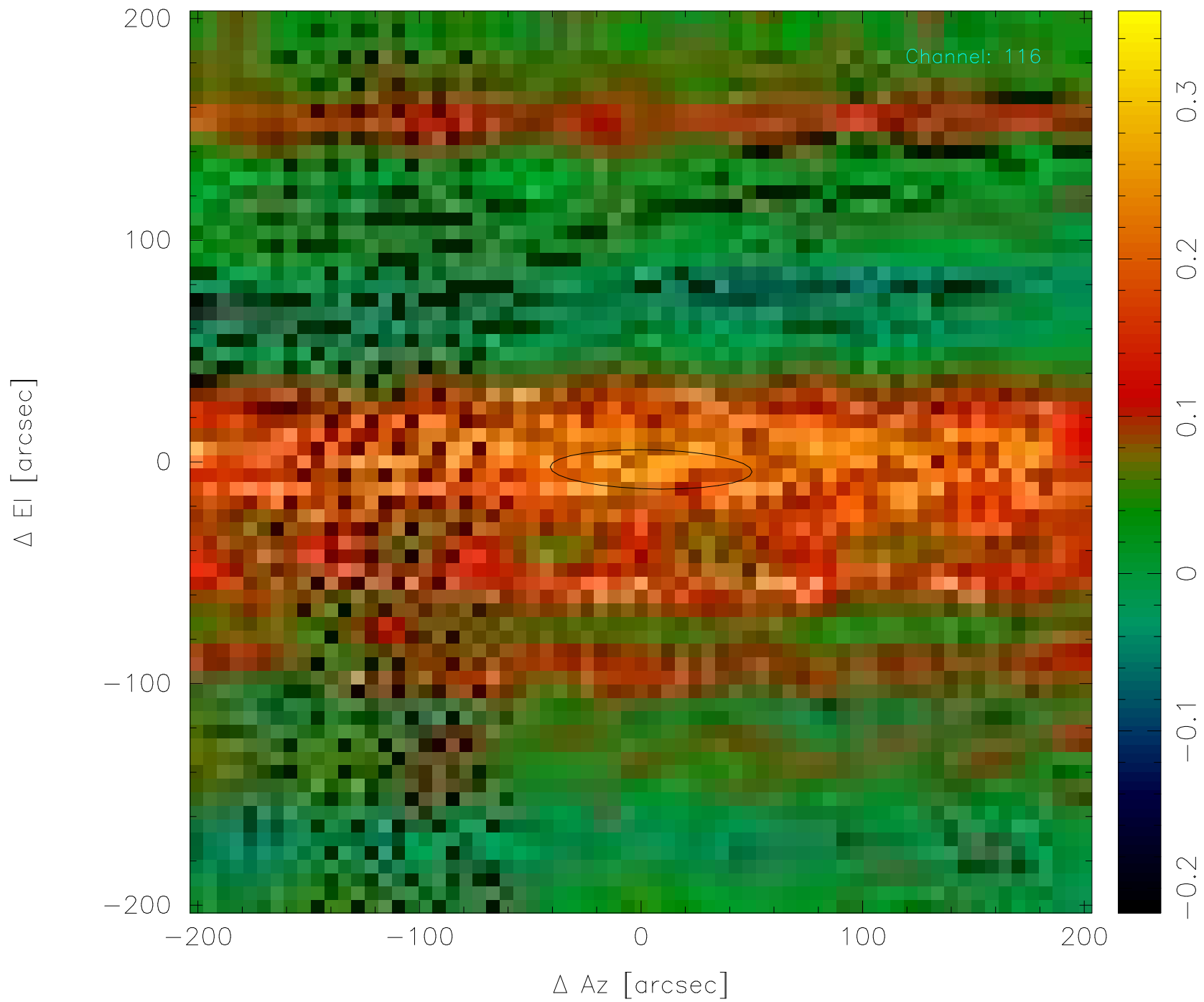
Scan: 70762 (1) -* Mars *- 2014-10-05T21:28:53



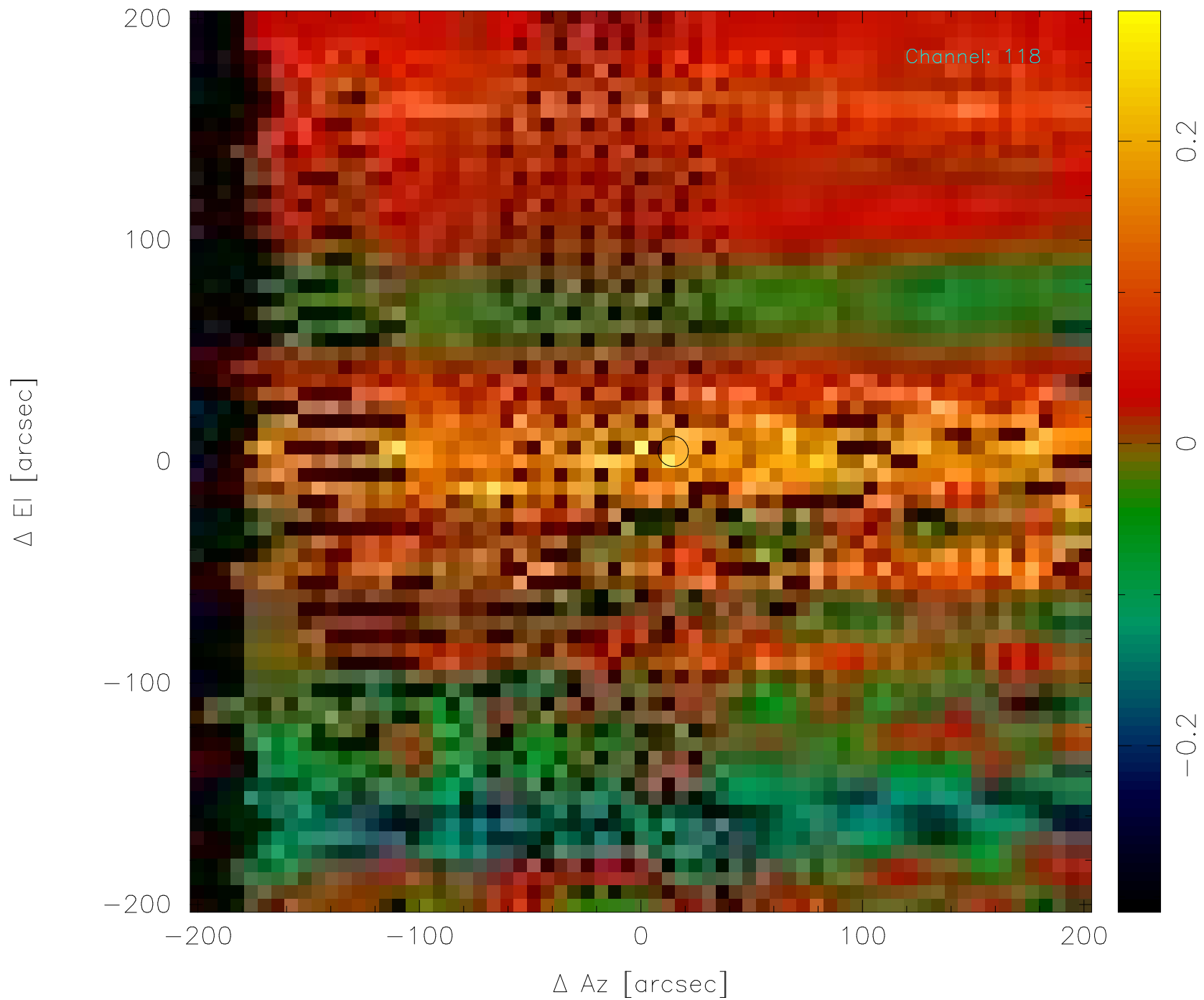
Scan: 70762 (1) -* Mars *- 2014-10-05T21:28:53



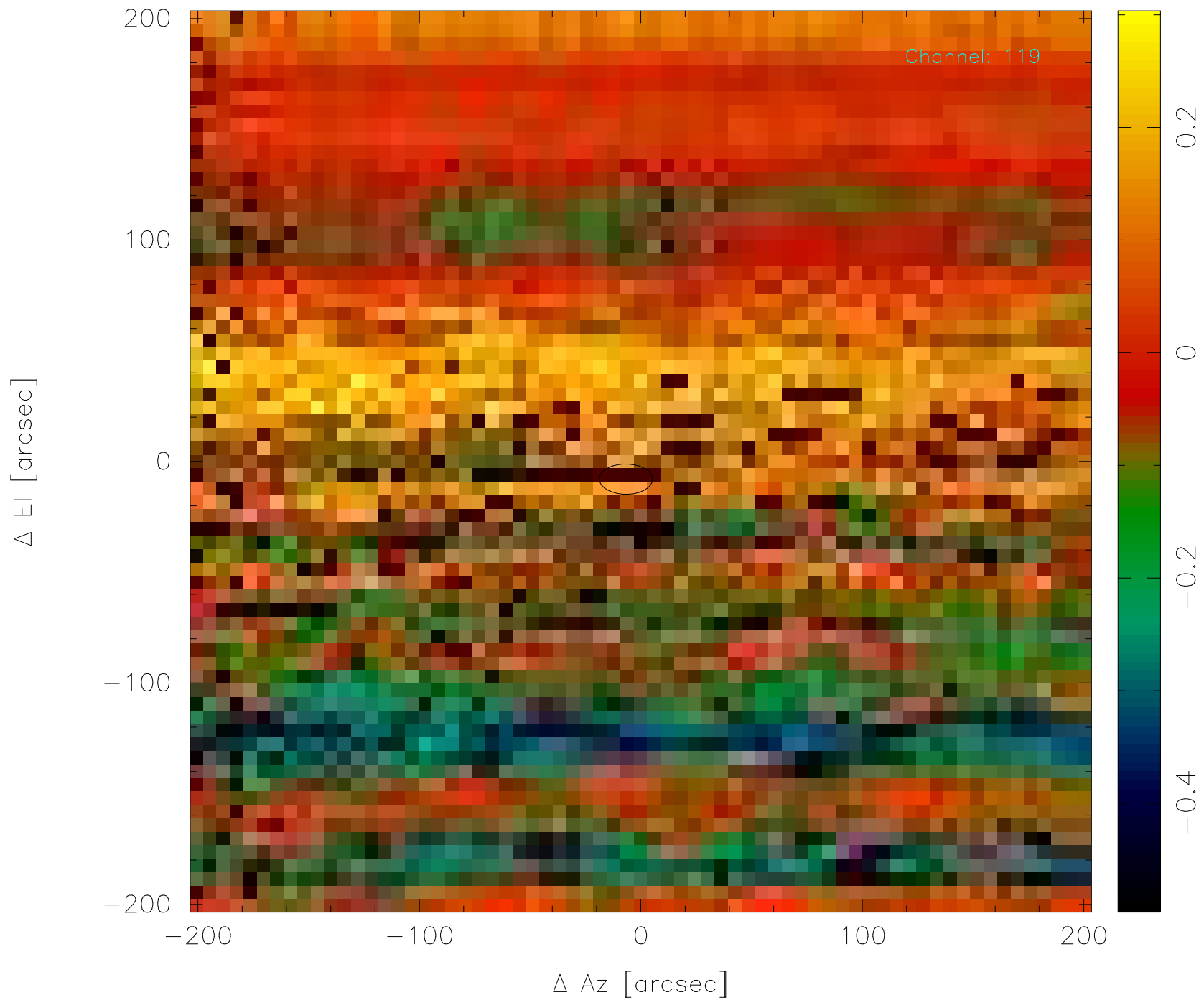
Scan: 70762 (1) -* Mars *- 2014-10-05T21:28:53



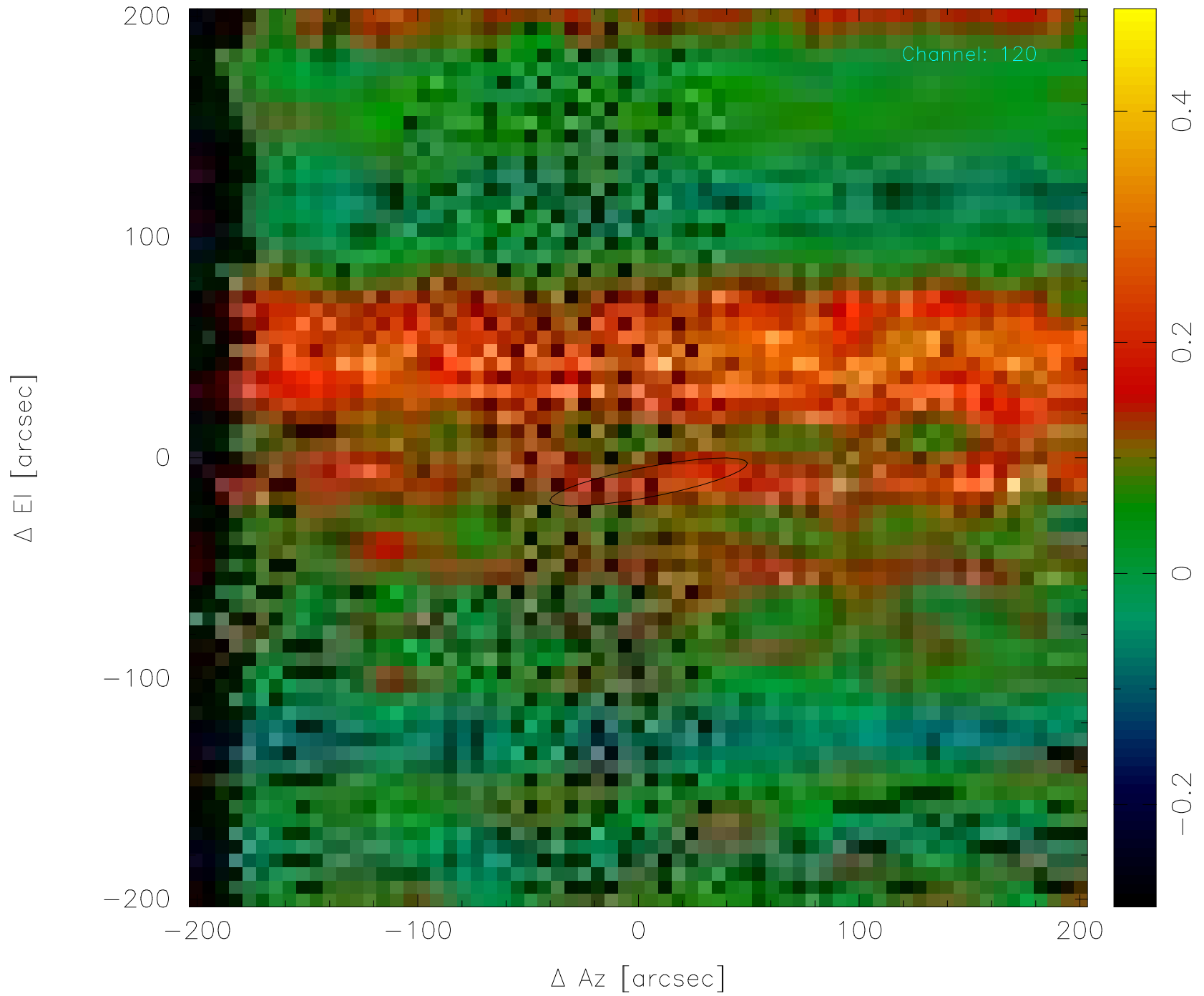
Scan: 70762 (1) -* Mars *- 2014-10-05T21:28:53




Scan: 70762 (1) -* Mars *- 2014-10-05T21:28:53




Scan: 70762 (1) -* Mars *- 2014-10-05T21:28:53



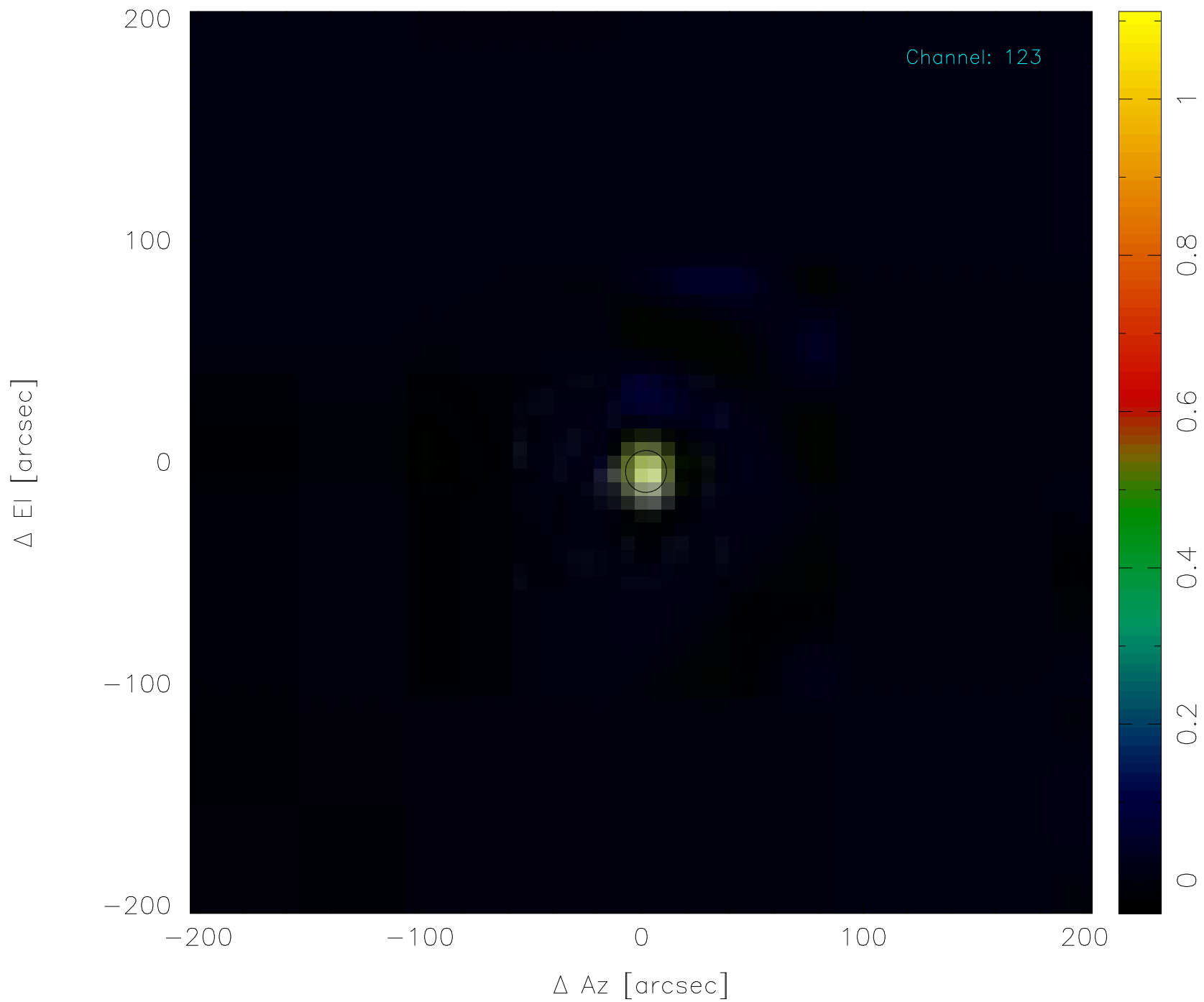
Scan: 70762 (1) -* Mars *- 2014-10-05T21:28:53



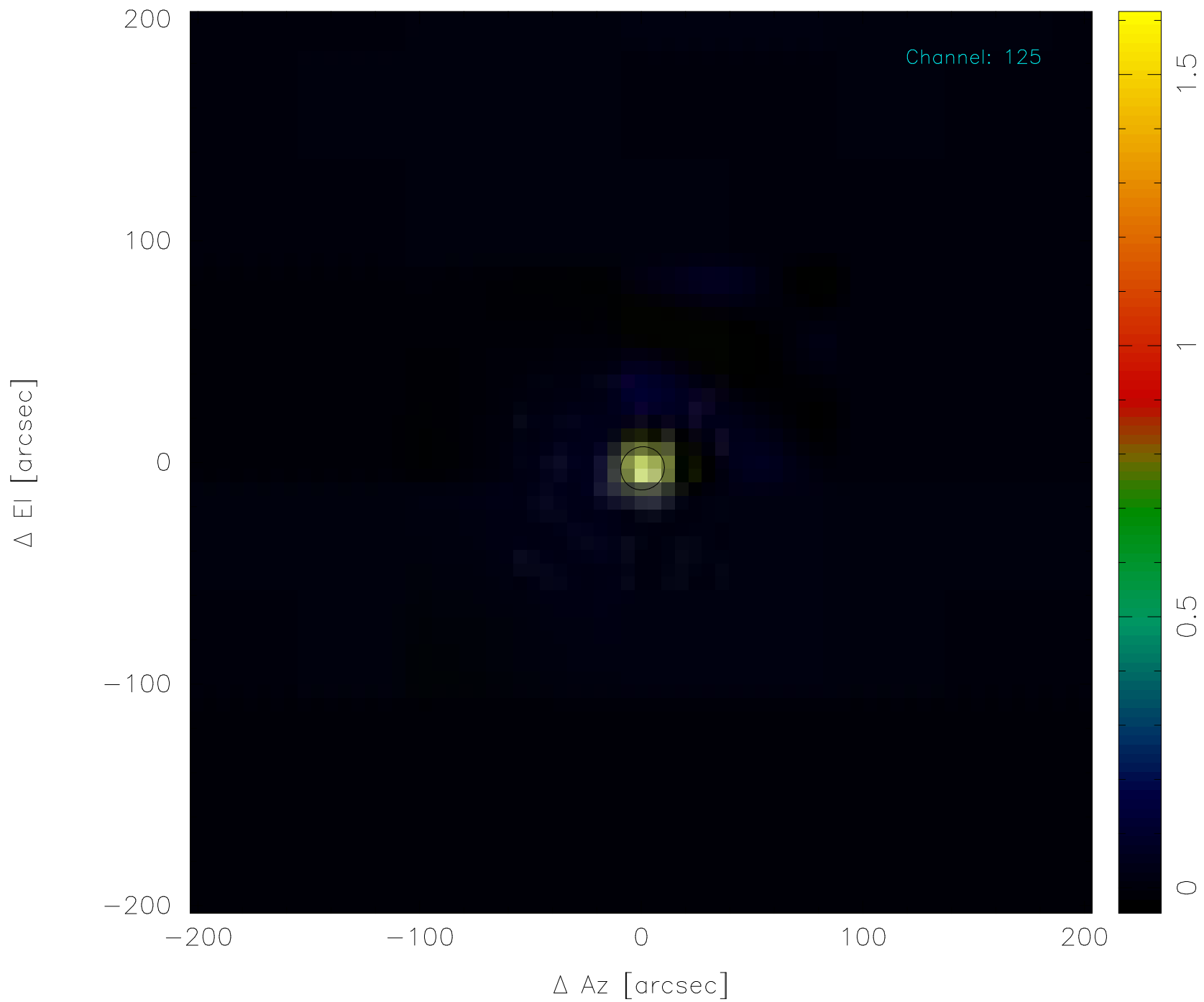
Scan: 70762 (1) -* Mars *- 2014-10-05T21:28:53



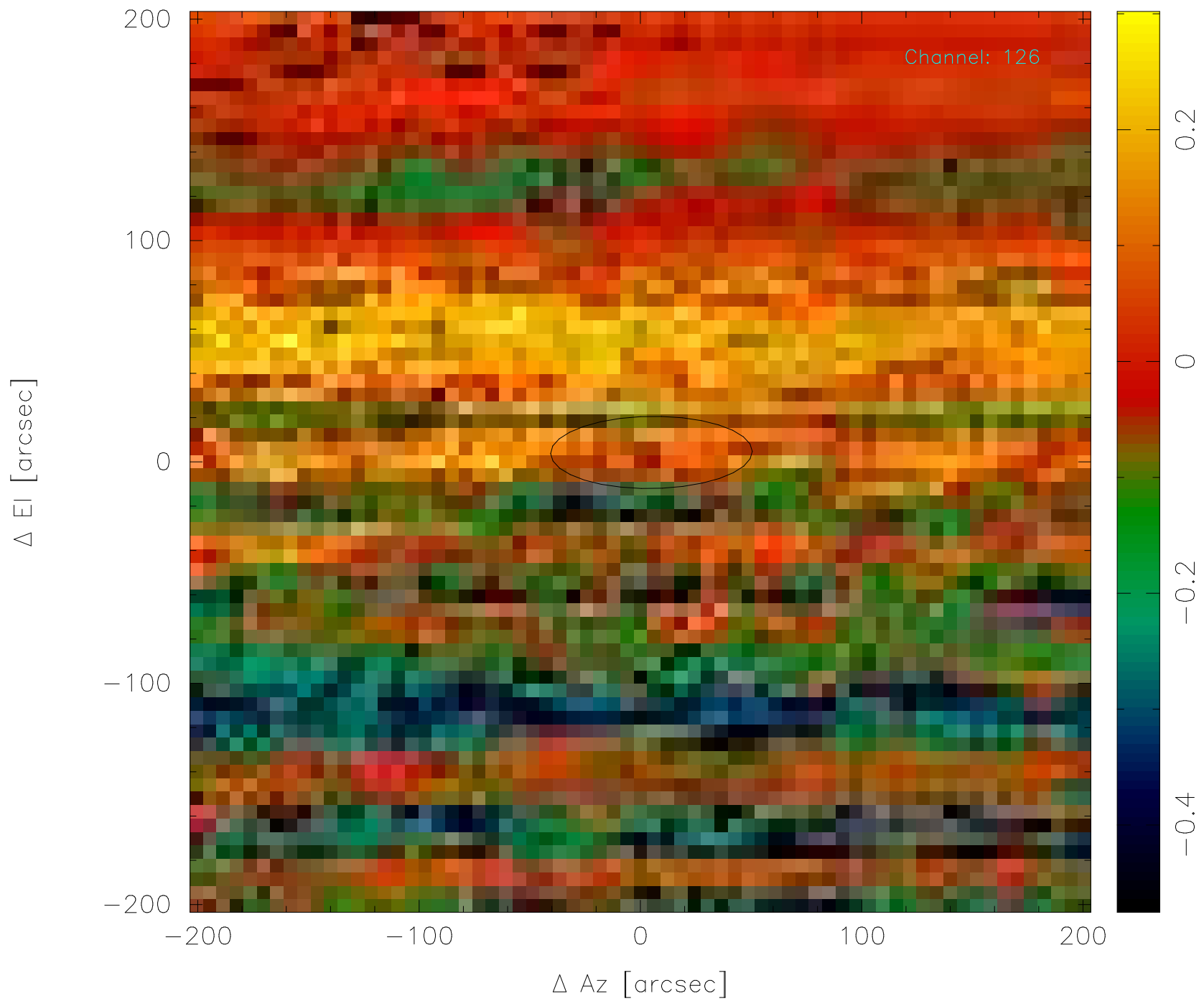
Scan: 70762 (1) -* Mars *- 2014-10-05T21:28:53



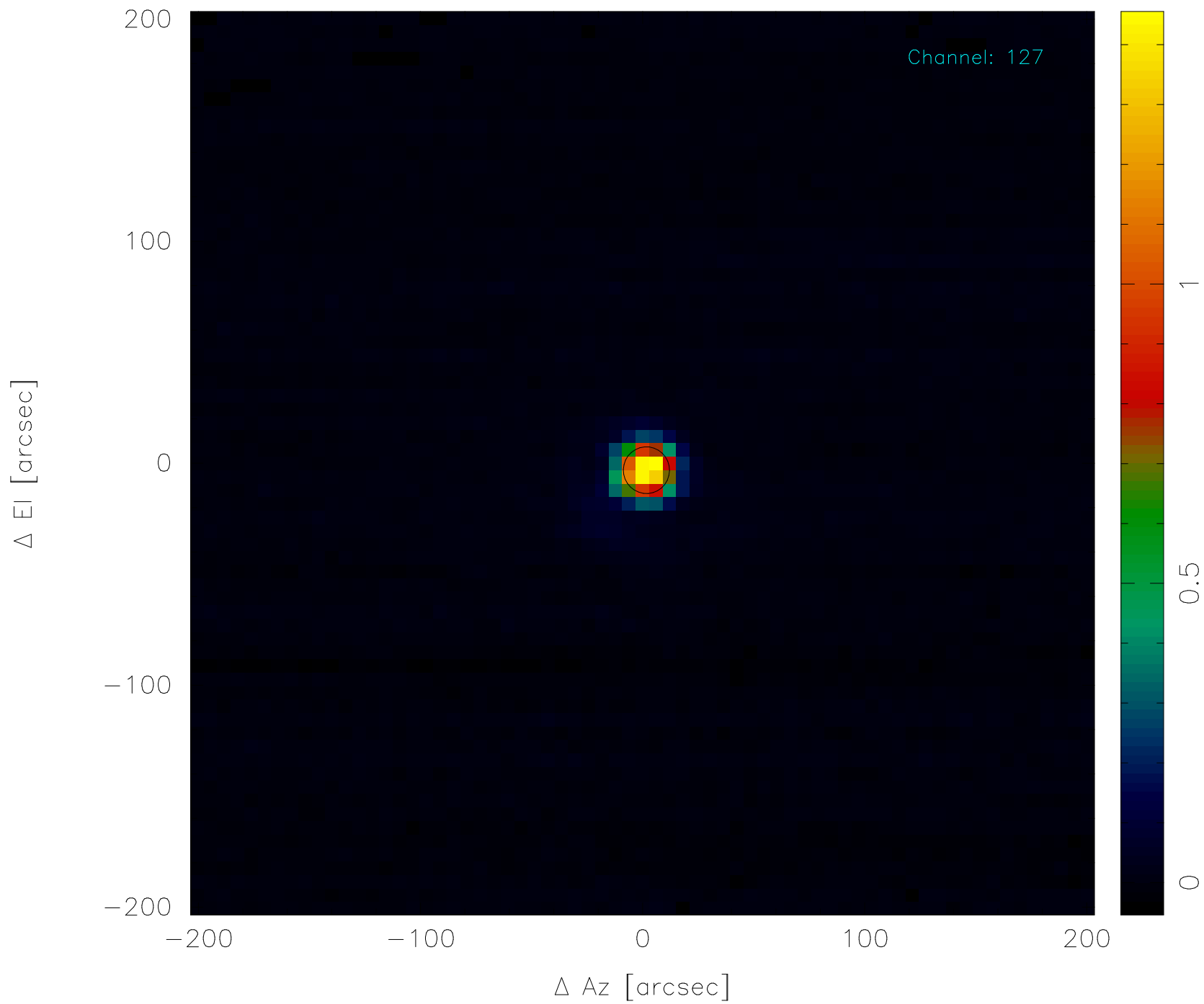
Scan: 70762 (1) -* Mars *- 2014-10-05T21:28:53



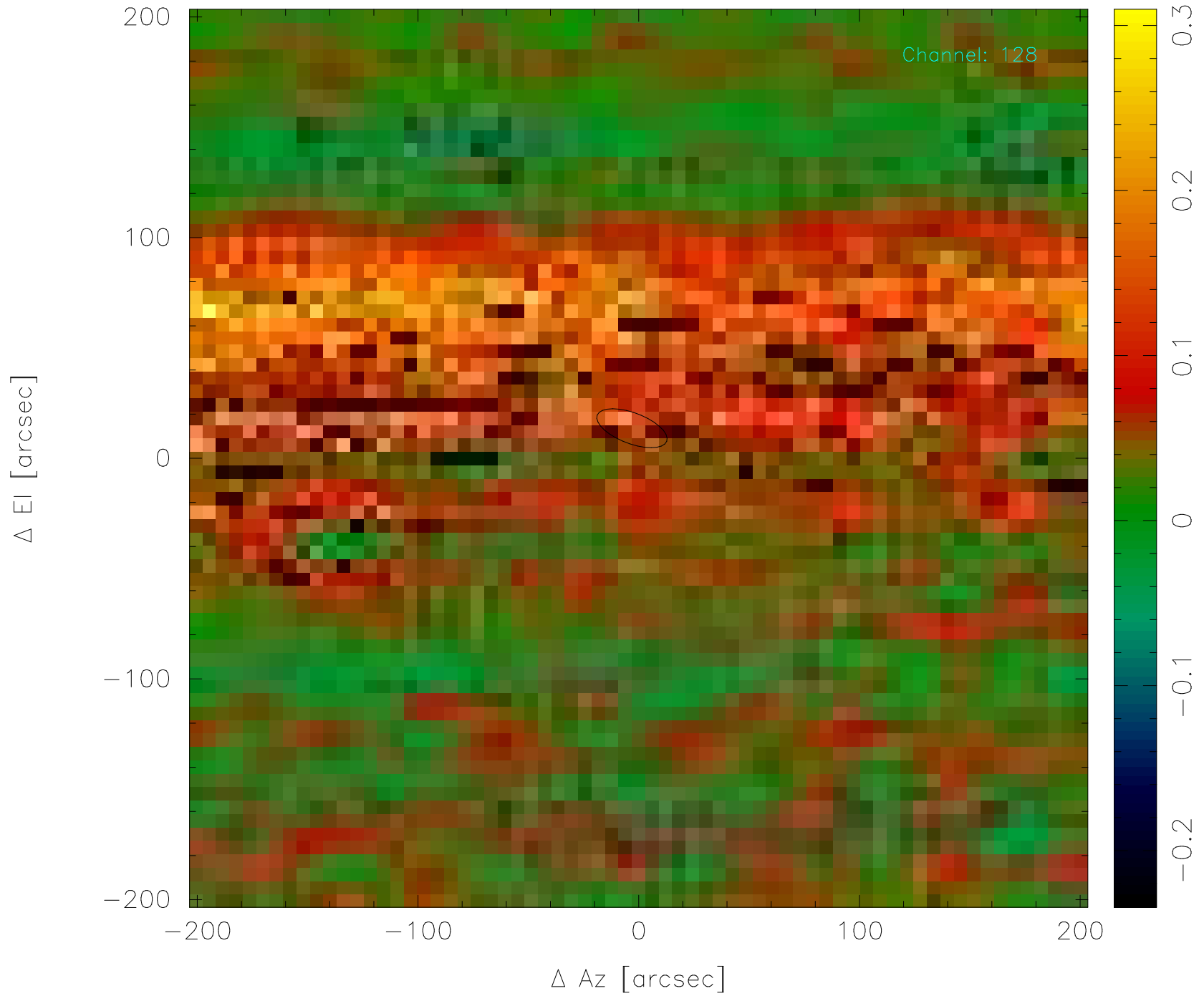
Scan: 70762 (1) -* Mars *- 2014-10-05T21:28:53



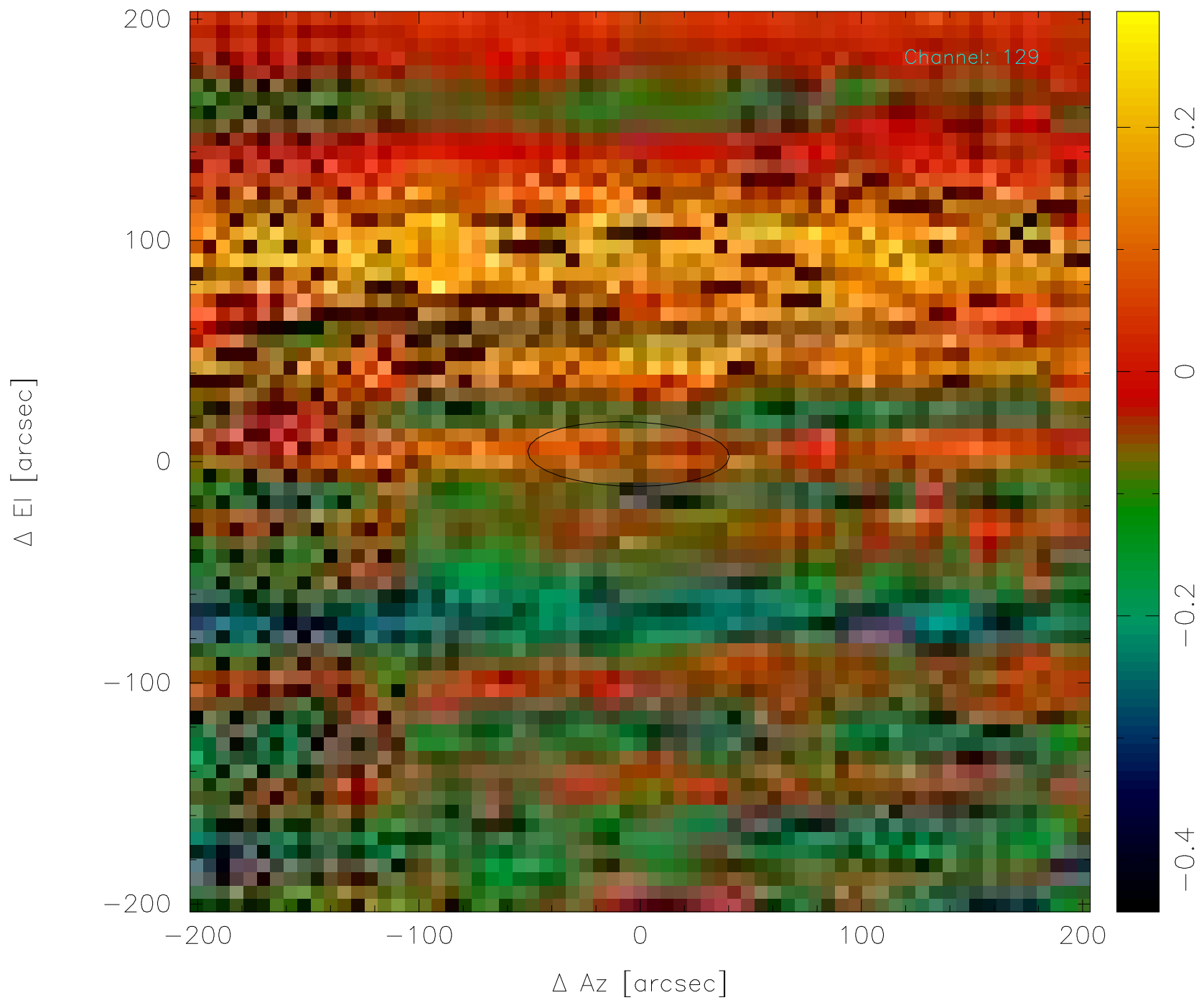
Scan: 70762 (1) -* Mars *- 2014-10-05T21:28:53




Scan: 70762 (1) -* Mars *- 2014-10-05T21:28:53



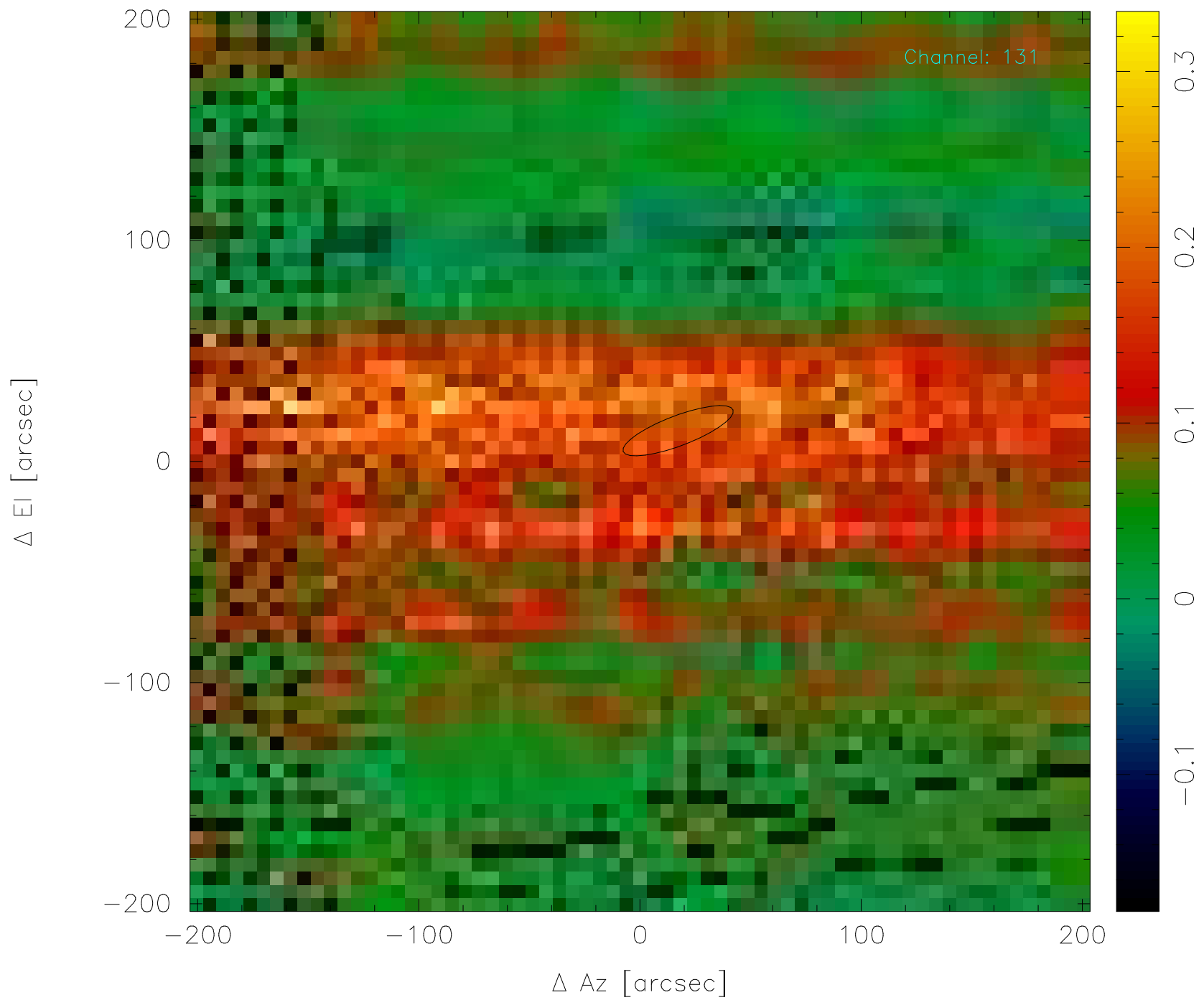
Scan: 70762 (1) -* Mars *- 2014-10-05T21:28:53



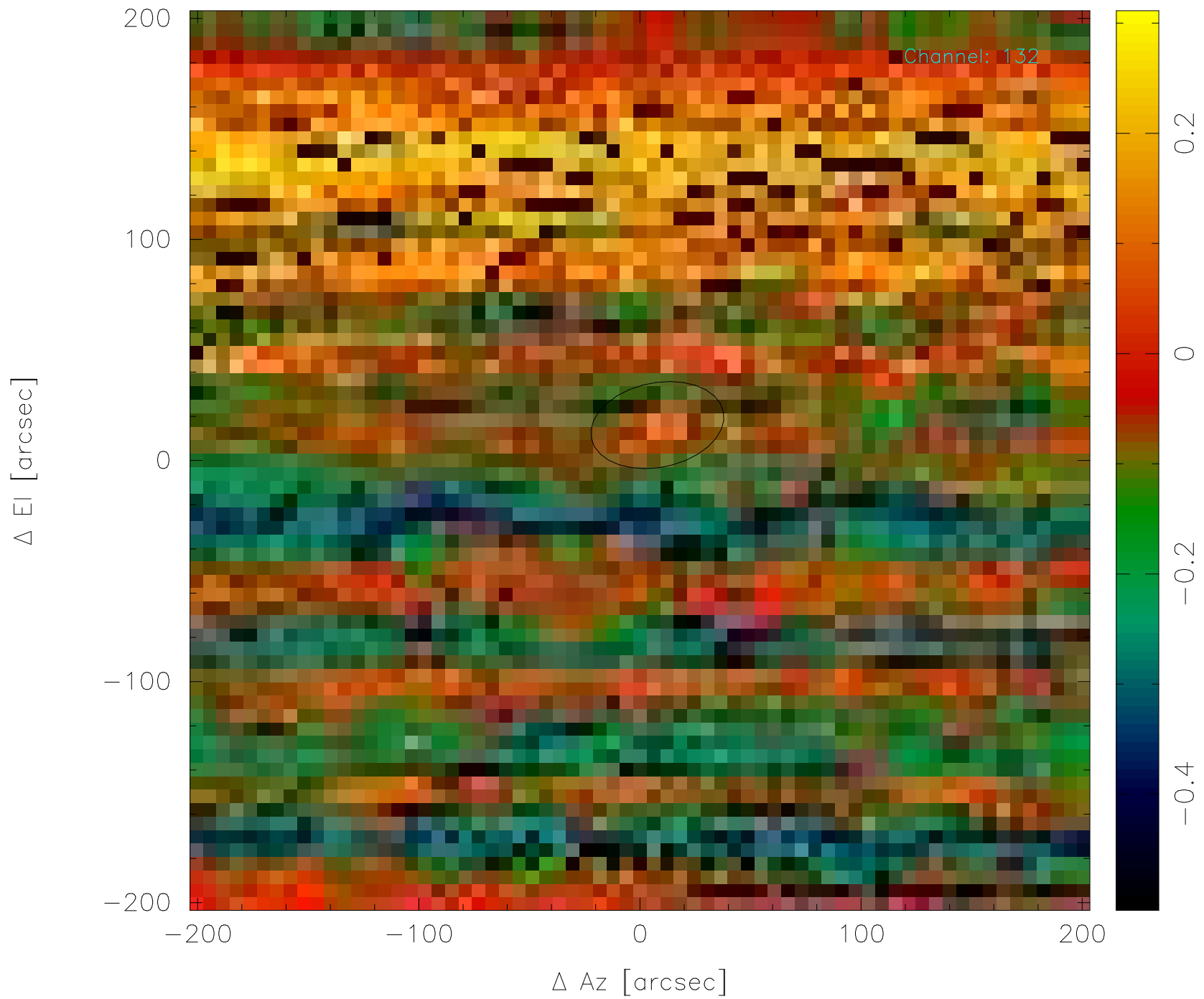
Scan: 70762 (1) -* Mars *- 2014-10-05T21:28:53



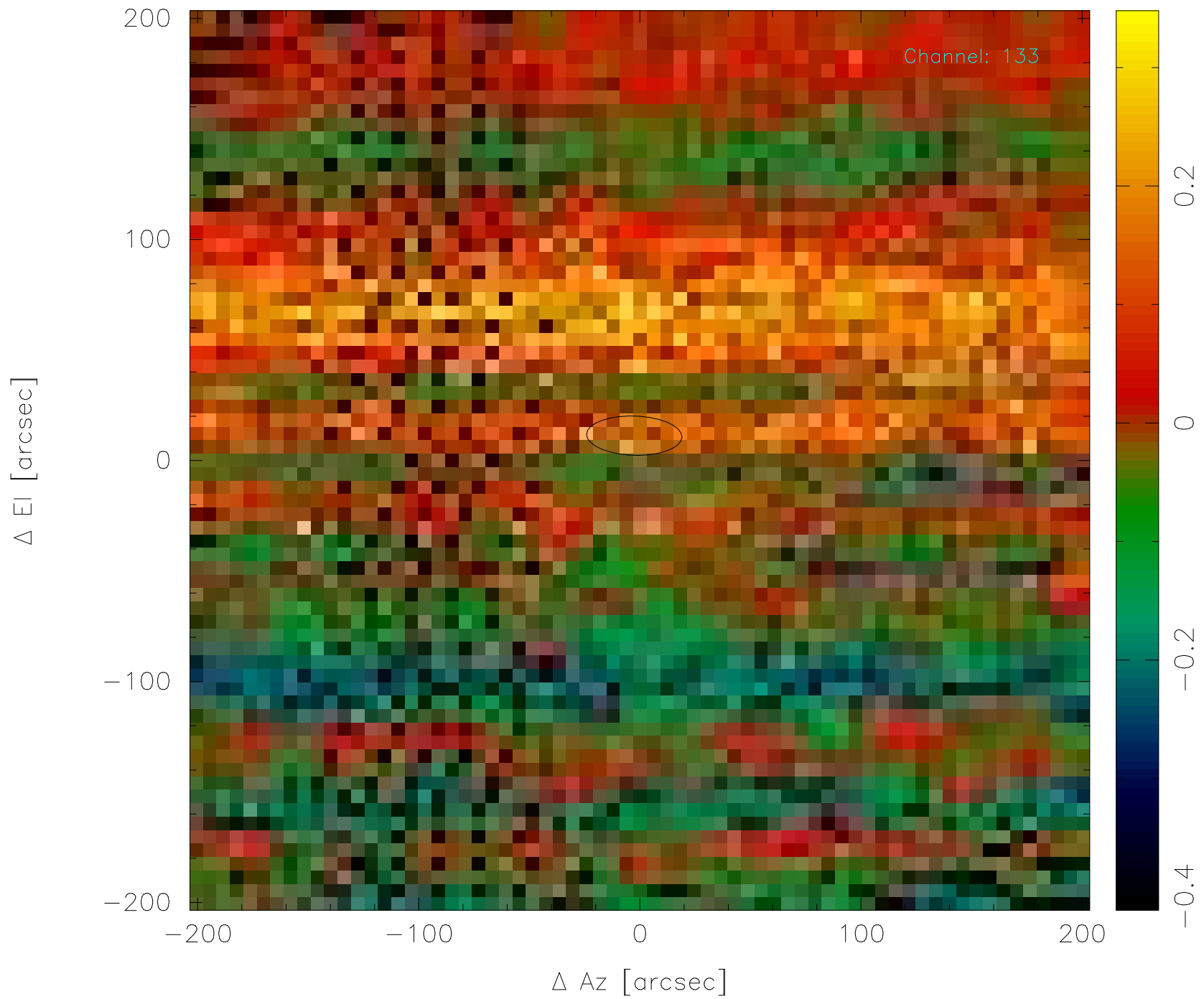
Scan: 70762 (1) -* Mars *- 2014-10-05T21:28:53



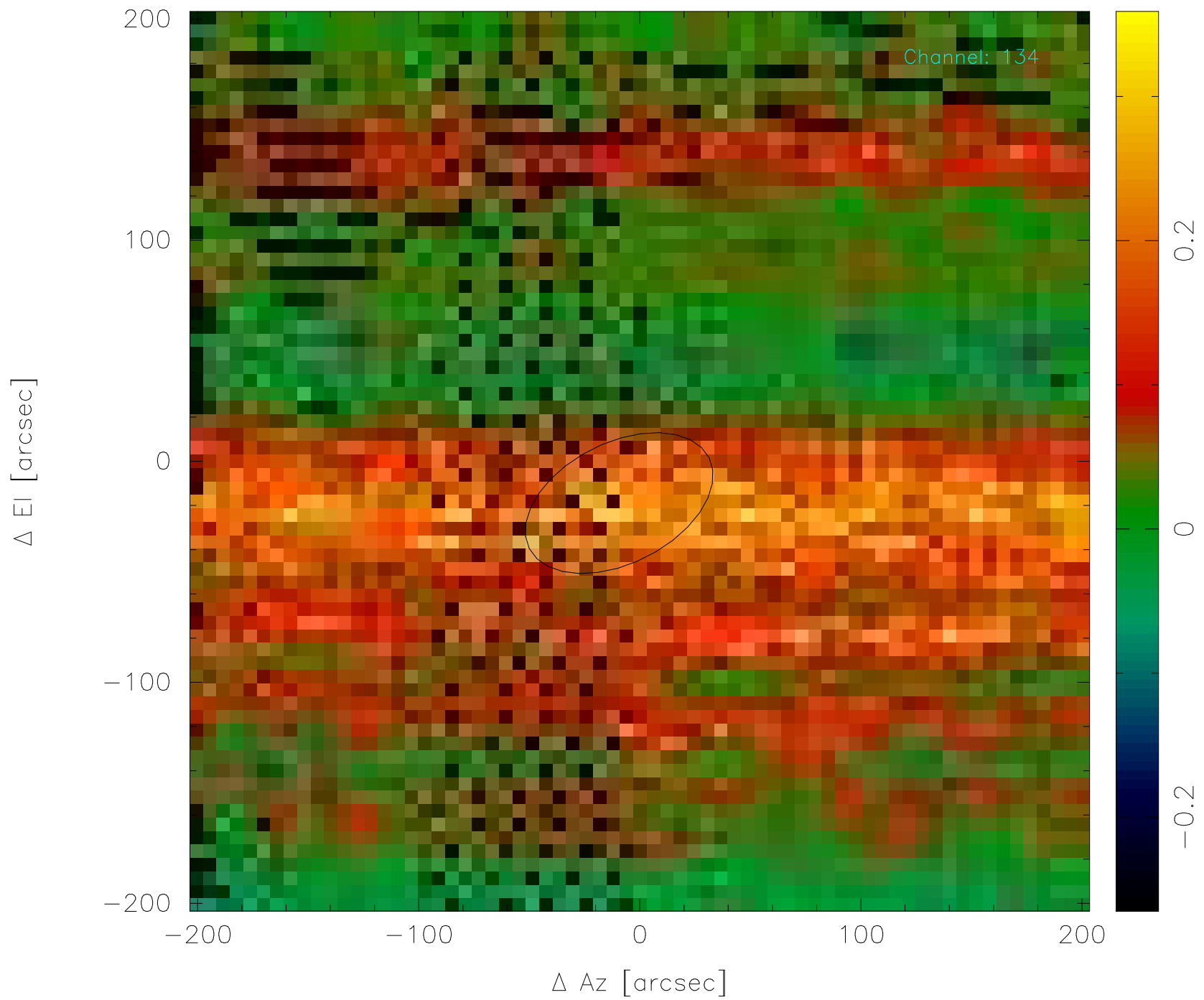
Scan: 70762 (1) -* Mars *- 2014-10-05T21:28:53



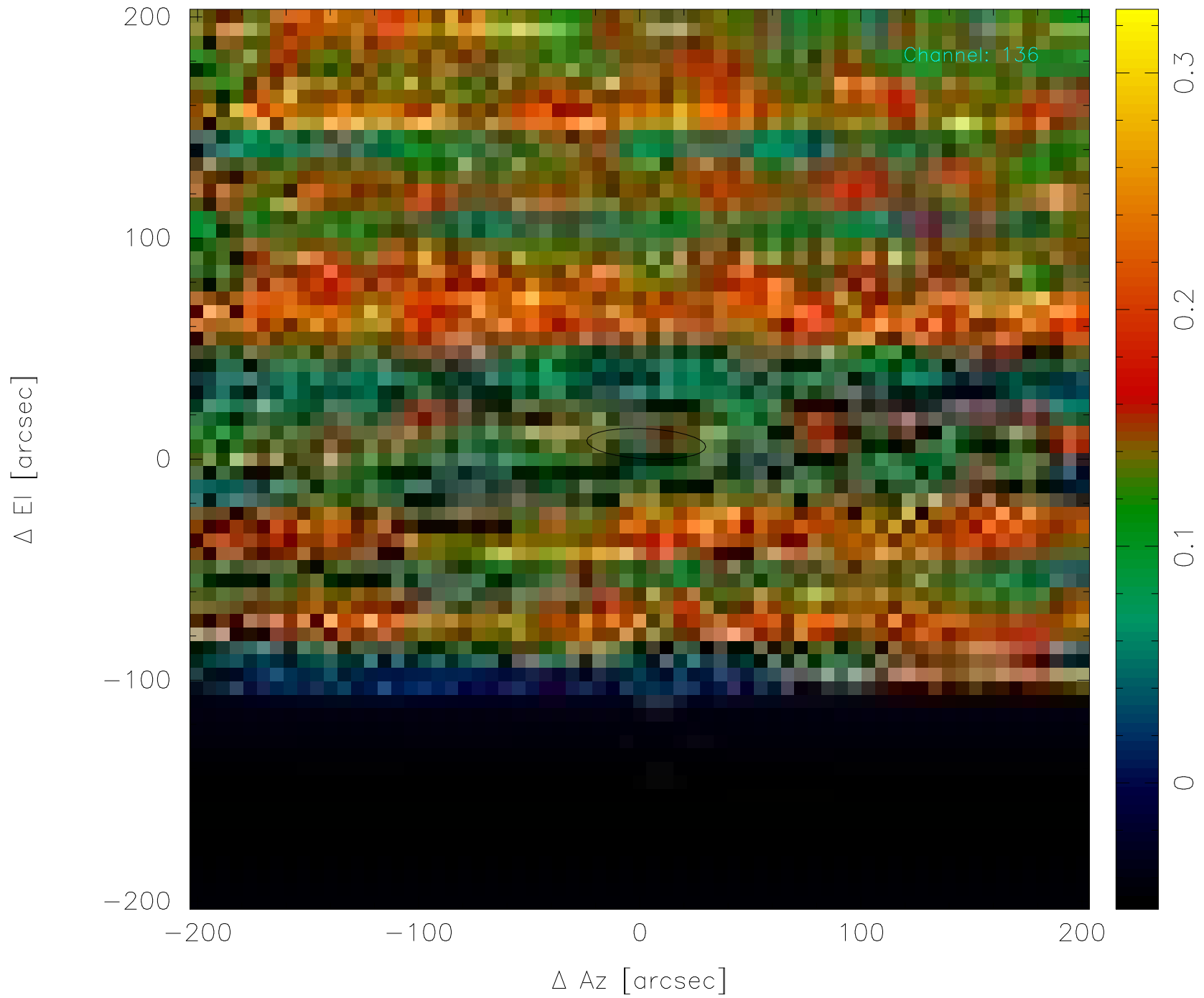
Scan: 70762 (1) -* Mars *- 2014-10-05T21:28:53




Scan: 70762 (1) -* Mars *- 2014-10-05T21:28:53



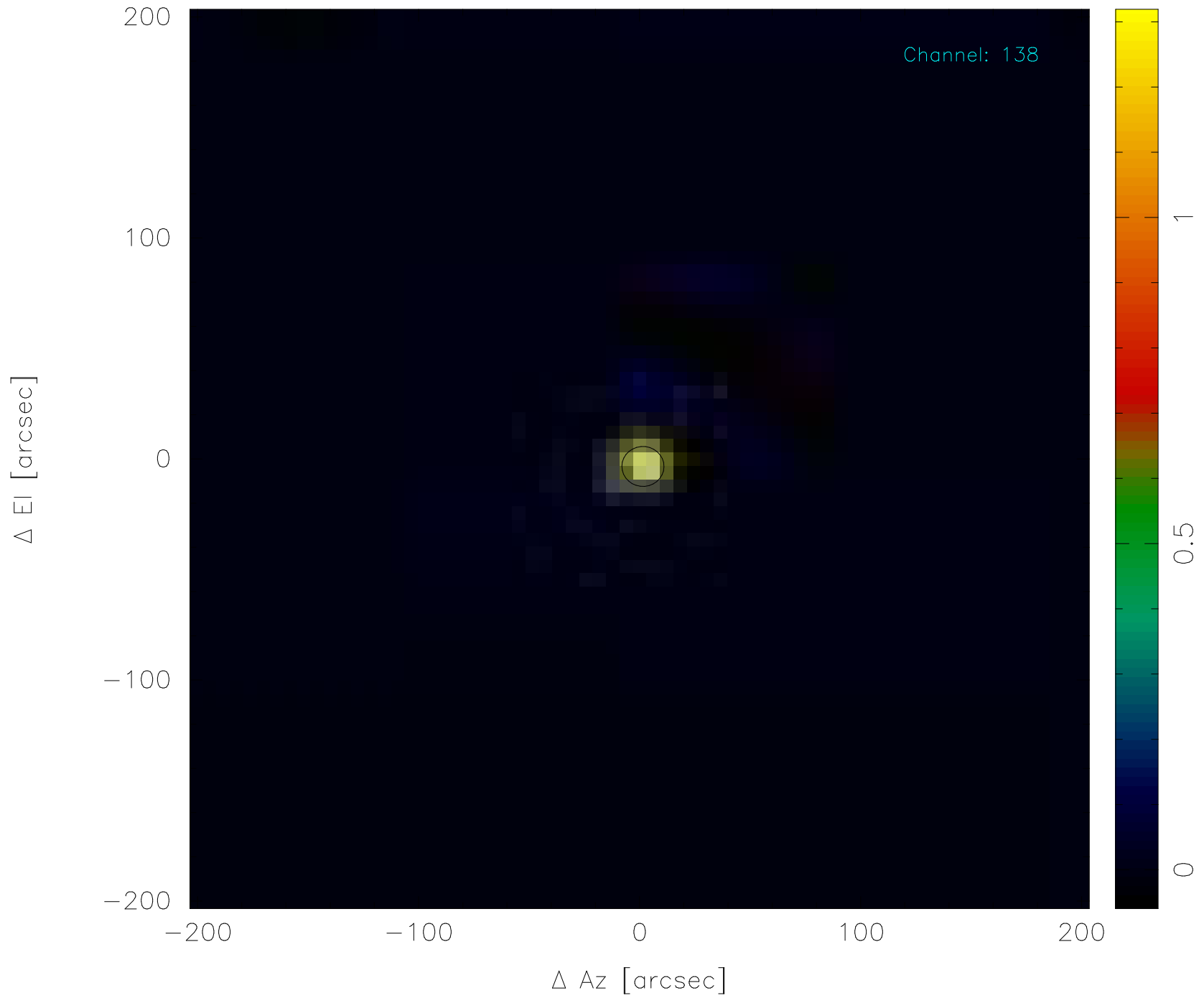
Scan: 70762 (1) -* Mars *- 2014-10-05T21:28:53



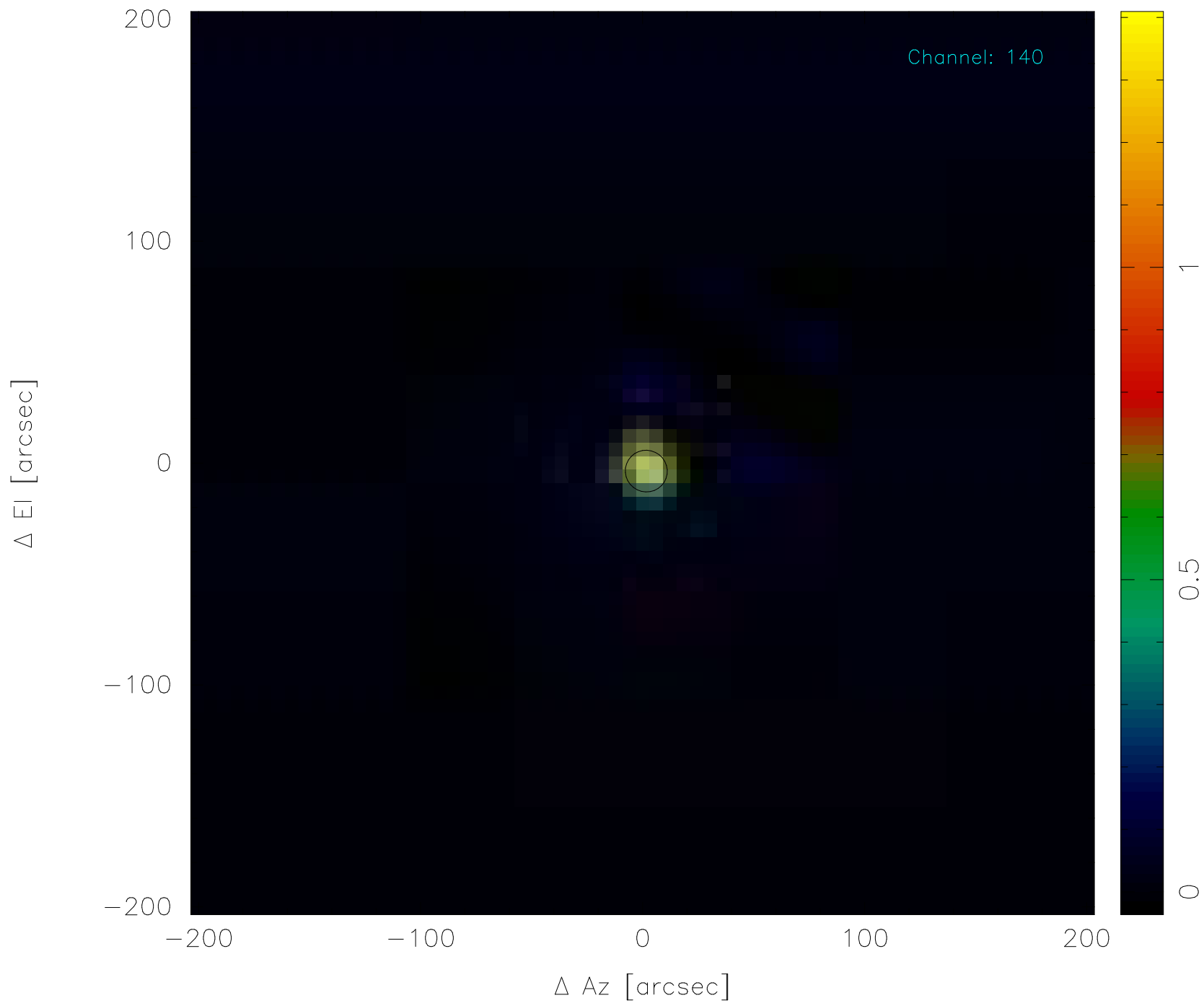
Scan: 70762 (1) -* Mars *- 2014-10-05T21:28:53



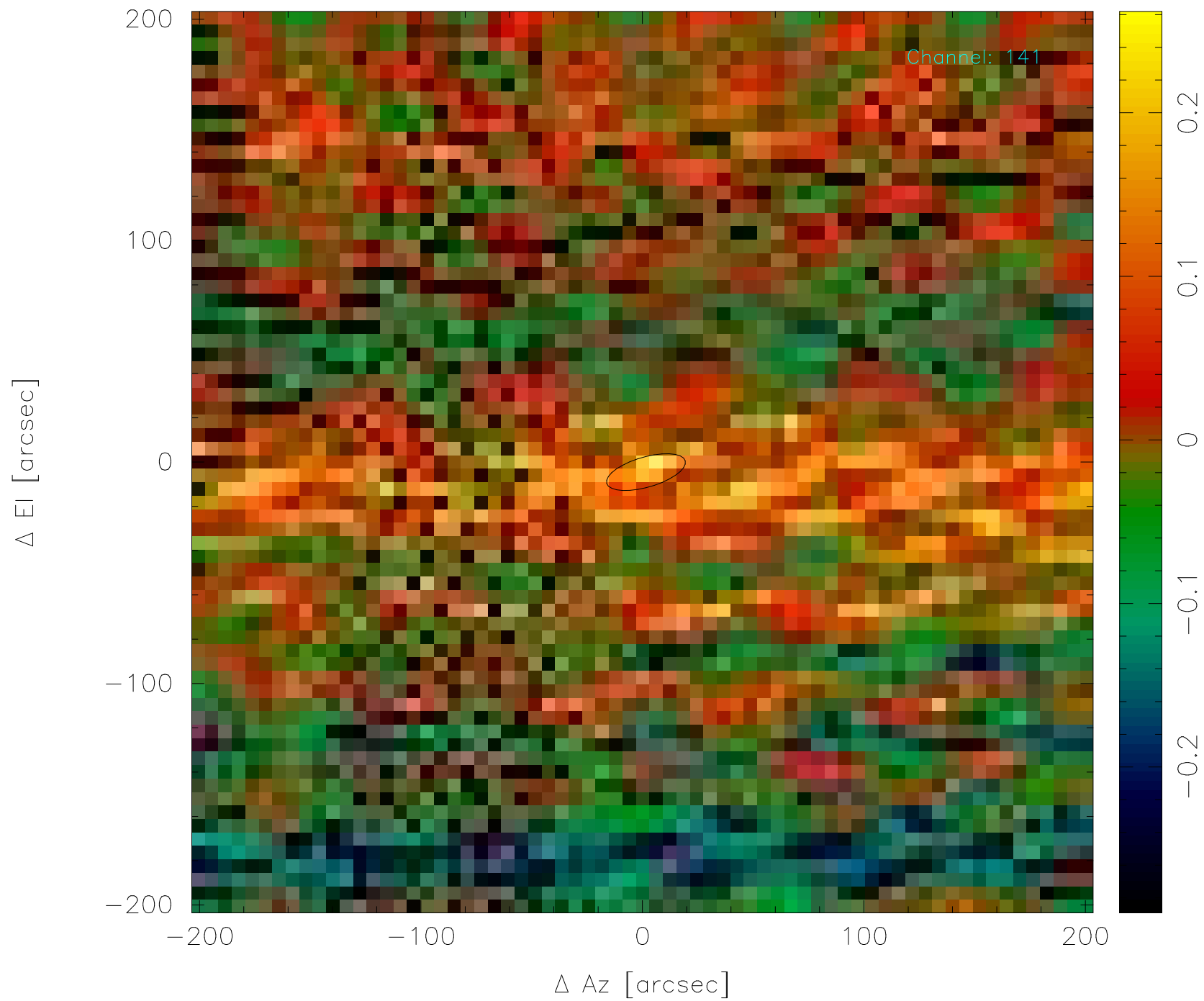
Scan: 70762 (1) -* Mars *- 2014-10-05T21:28:53



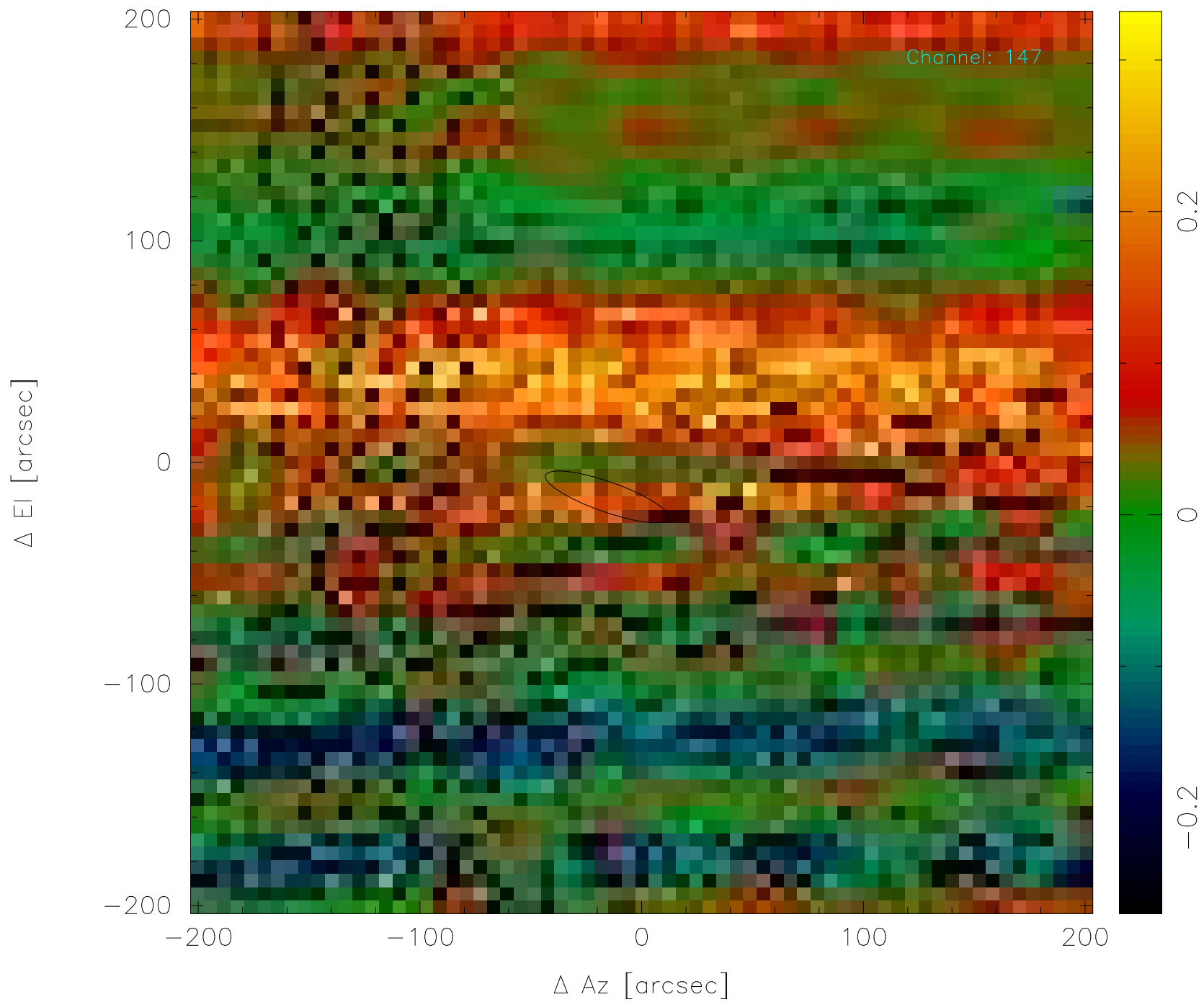
Scan: 70762 (1) -* Mars *- 2014-10-05T21:28:53



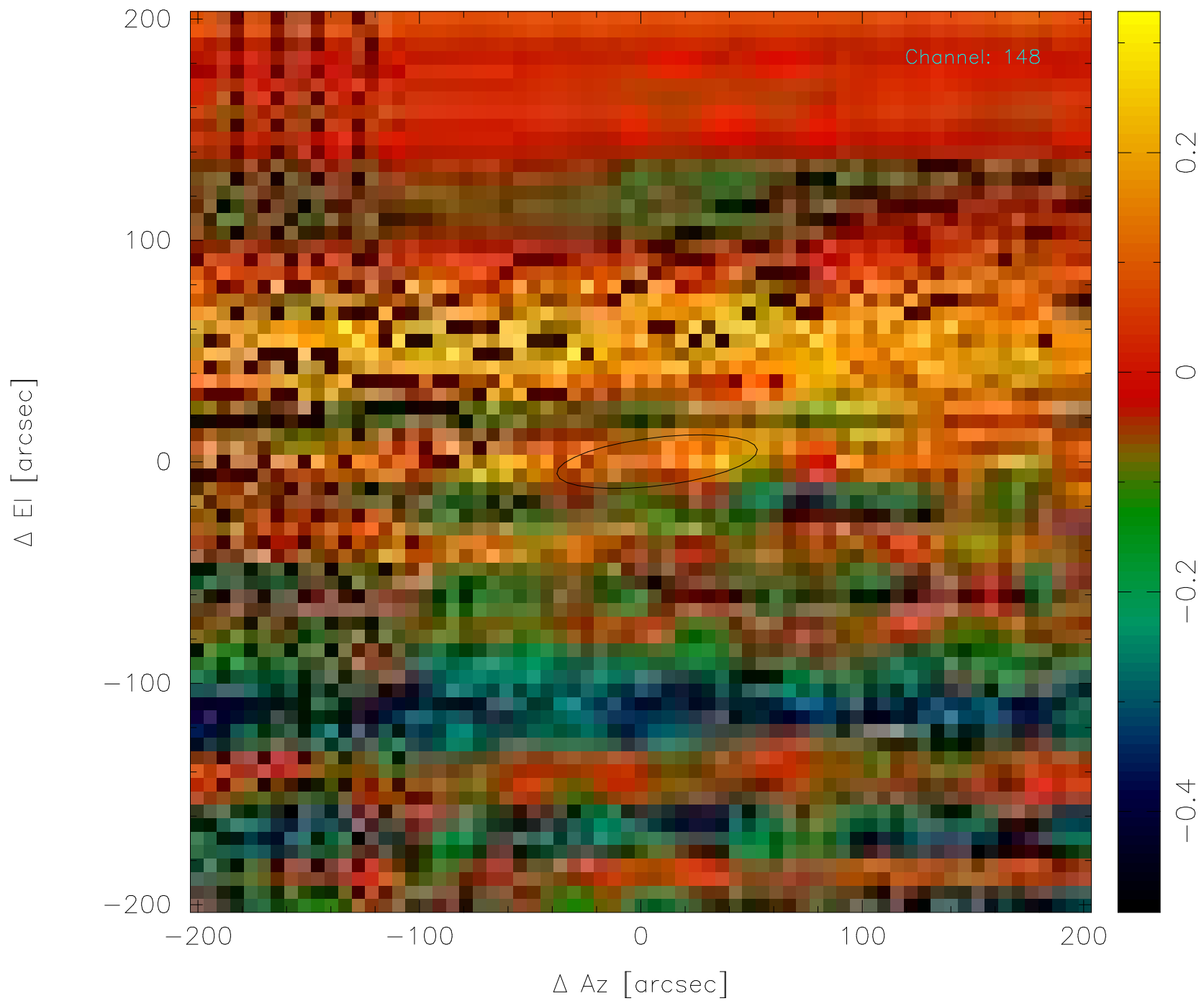
Scan: 70762 (1) -* Mars *- 2014-10-05T21:28:53



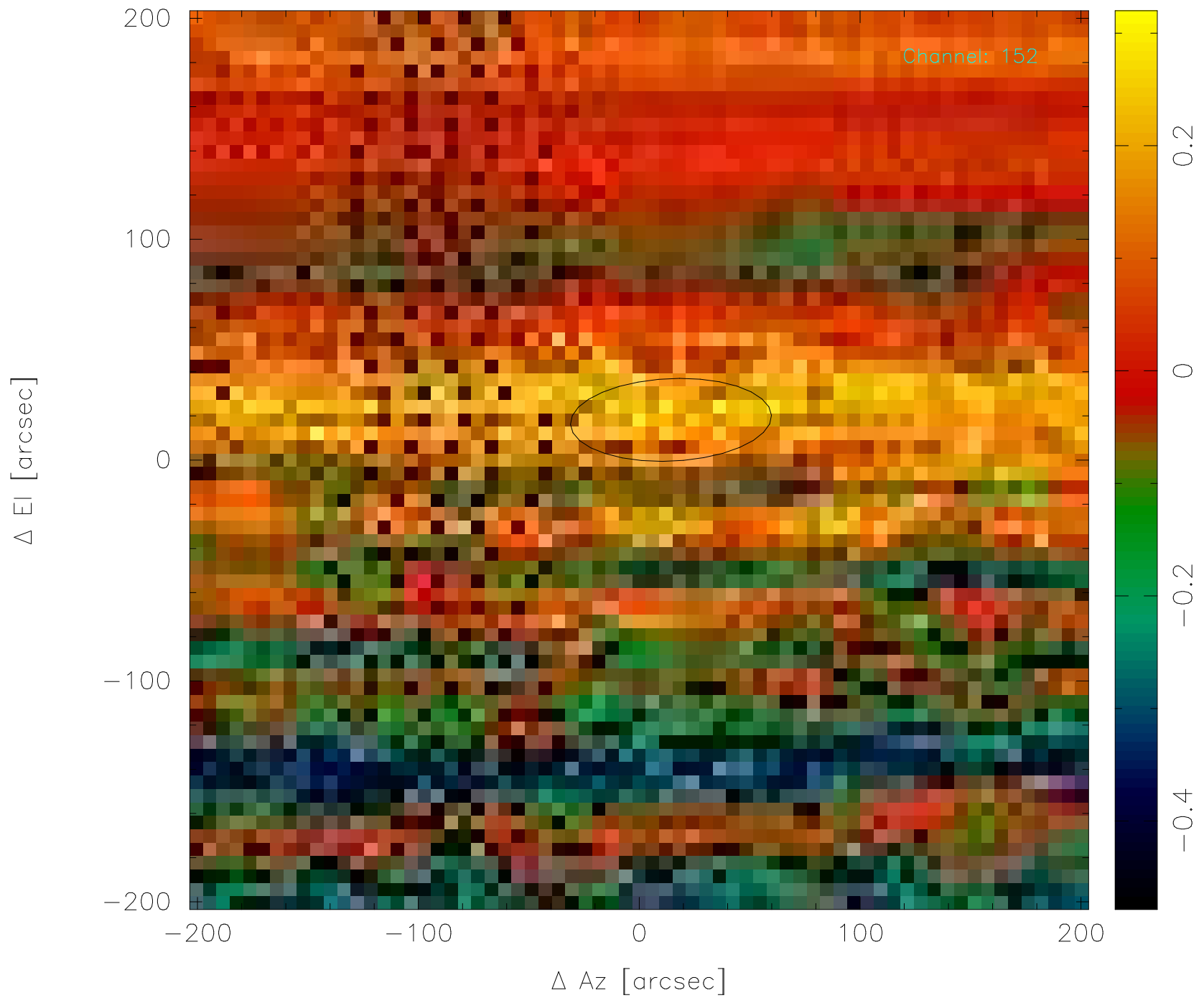
Scan: 70762 (1) -* Mars *- 2014-10-05T21:28:53



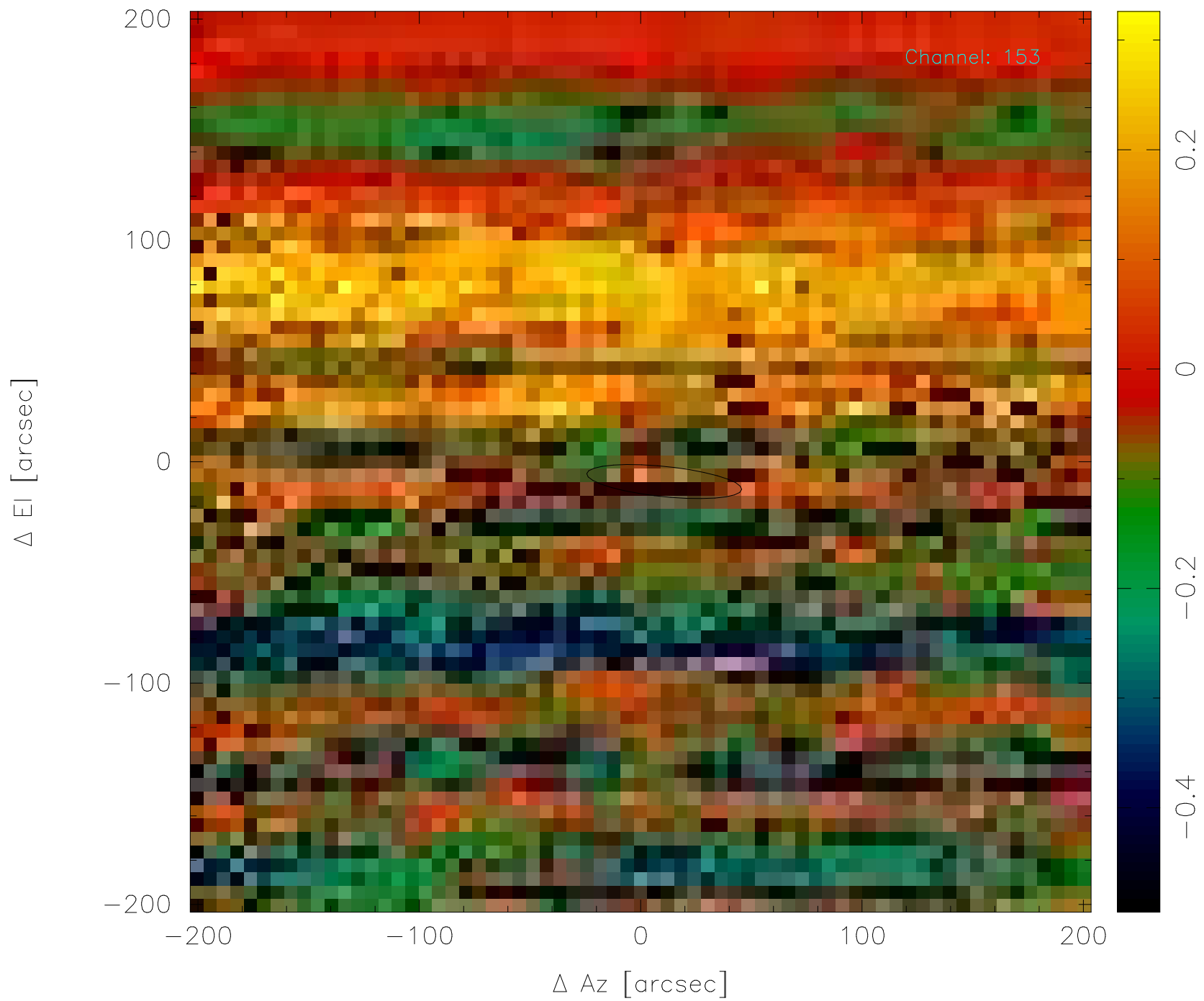
Scan: 70762 (1) -* Mars *- 2014-10-05T21:28:53




Scan: 70762 (1) -* Mars *- 2014-10-05T21:28:53



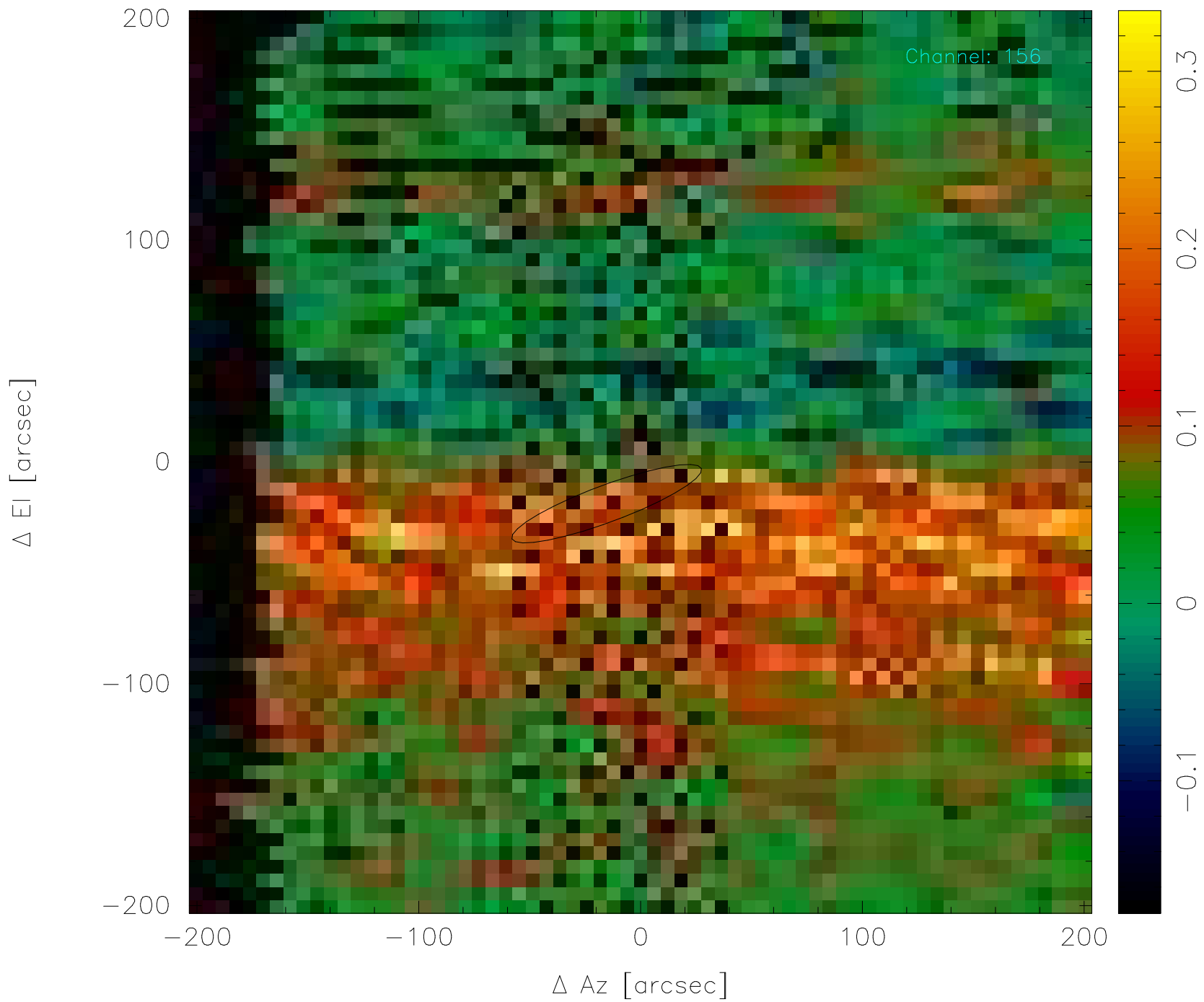
Scan: 70762 (1) -* Mars *- 2014-10-05T21:28:53




Scan: 70762 (1) -* Mars *- 2014-10-05T21:28:53



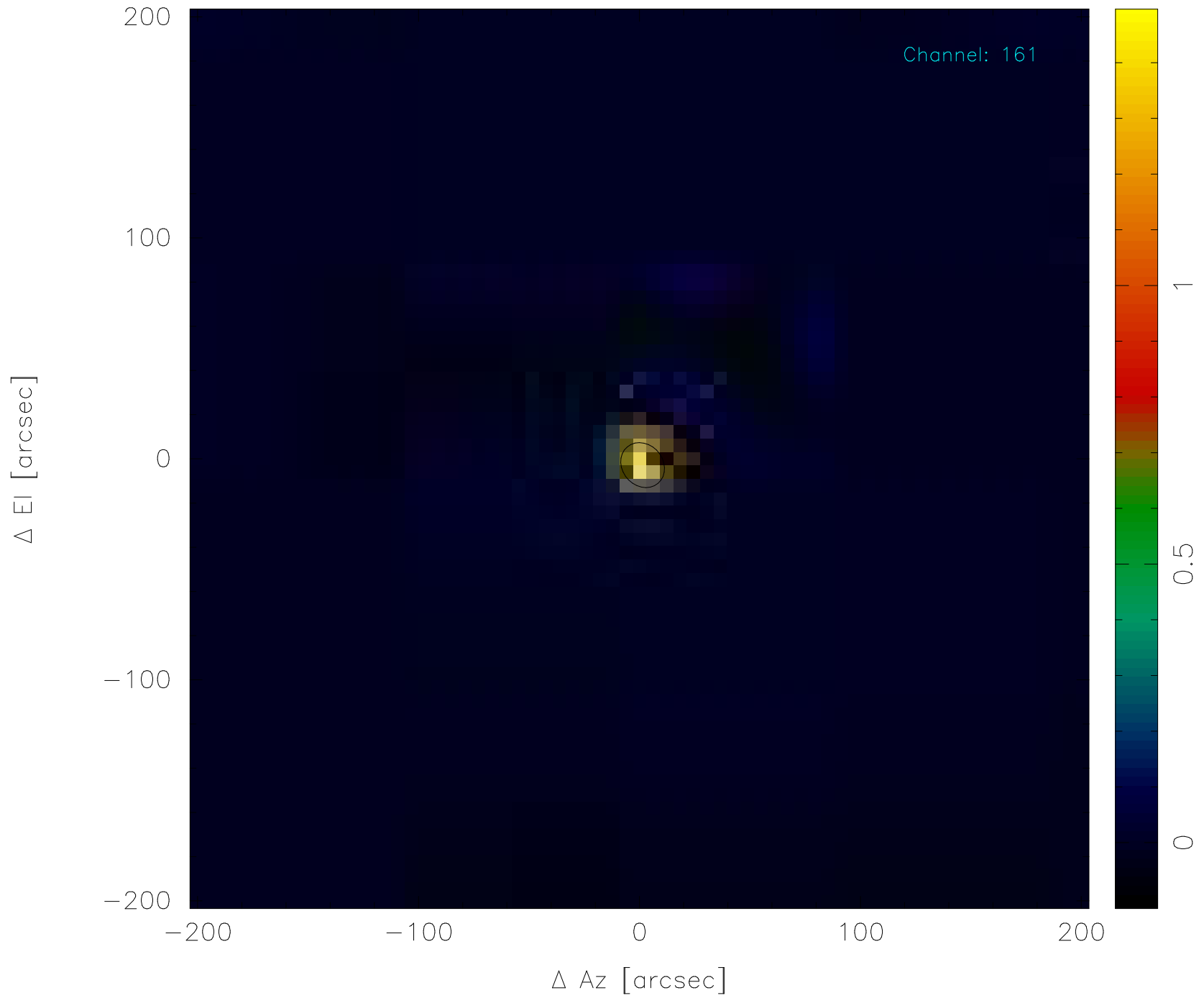
Scan: 70762 (1) -* Mars *- 2014-10-05T21:28:53



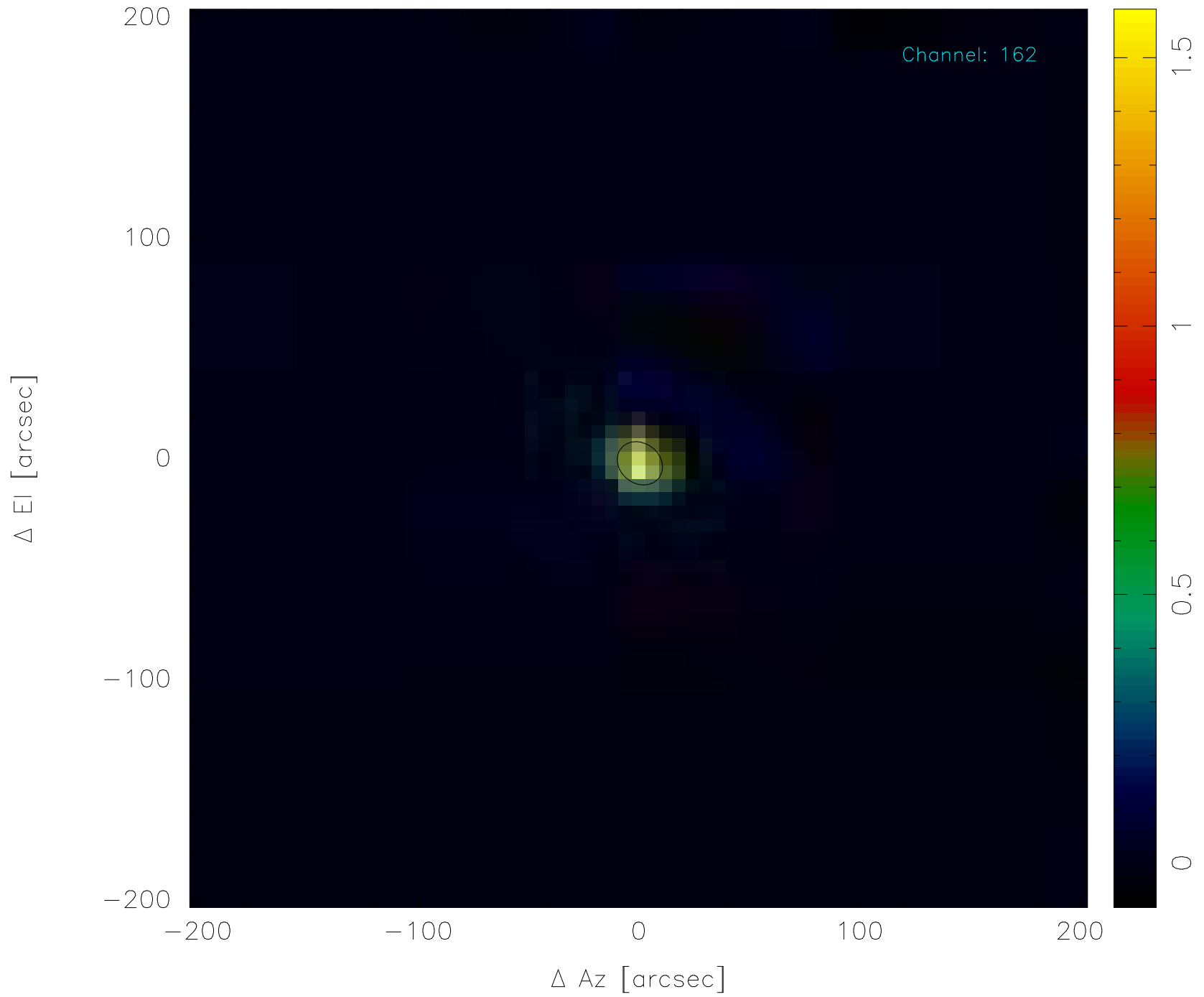
Scan: 70762 (1) -* Mars *- 2014-10-05T21:28:53



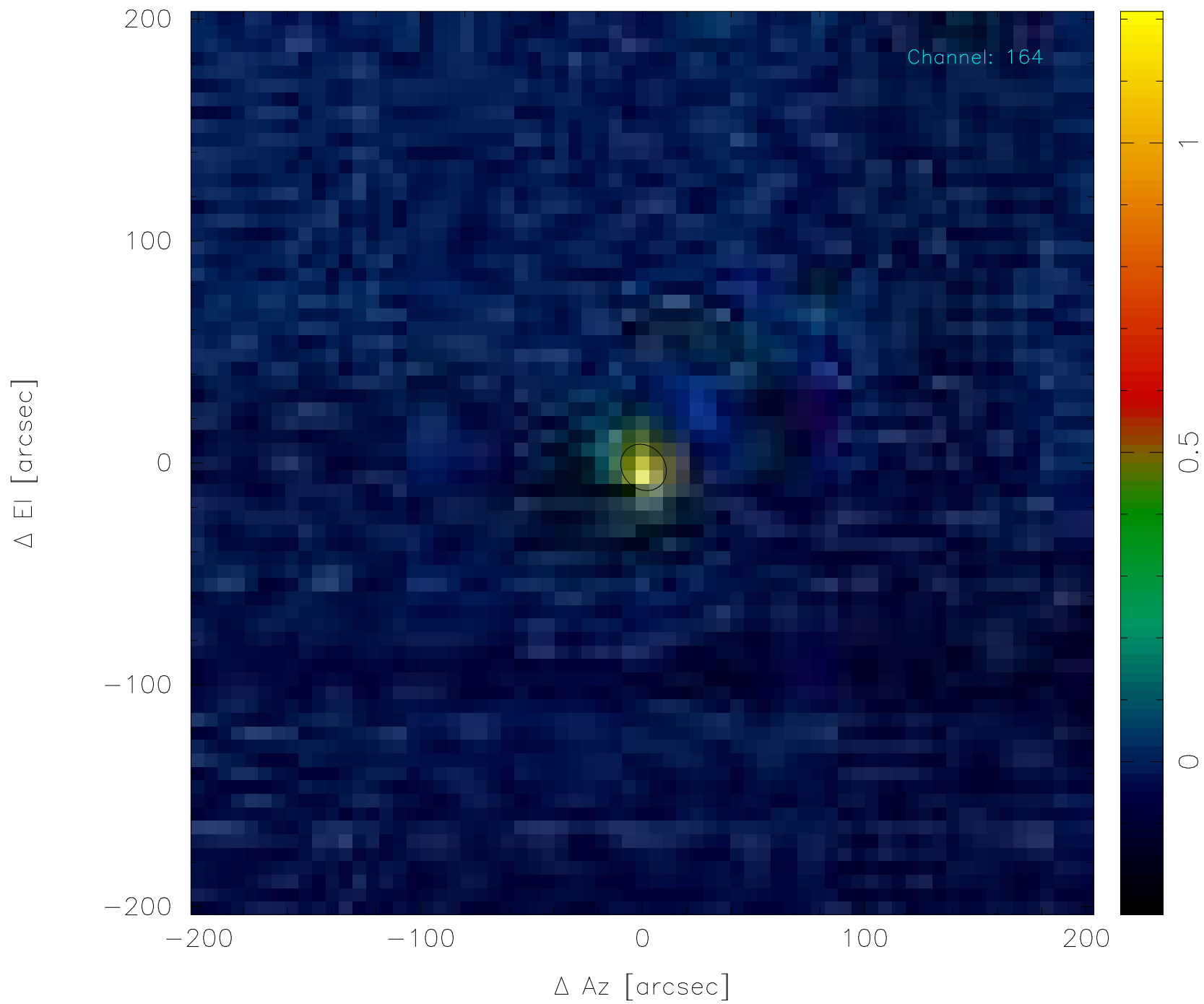
Scan: 70762 (1) -* Mars *- 2014-10-05T21:28:53



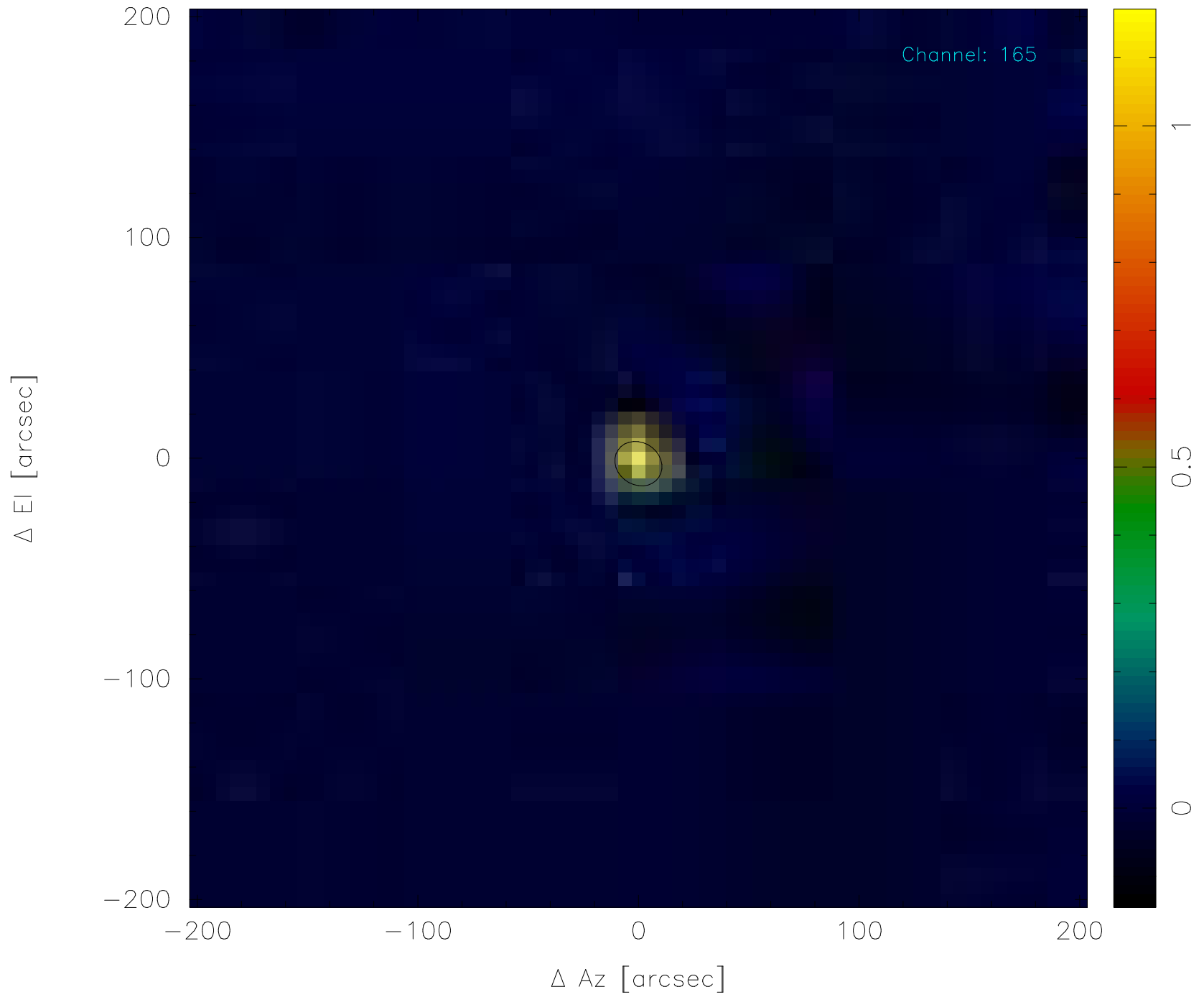
Scan: 70762 (1) -* Mars *- 2014-10-05T21:28:53



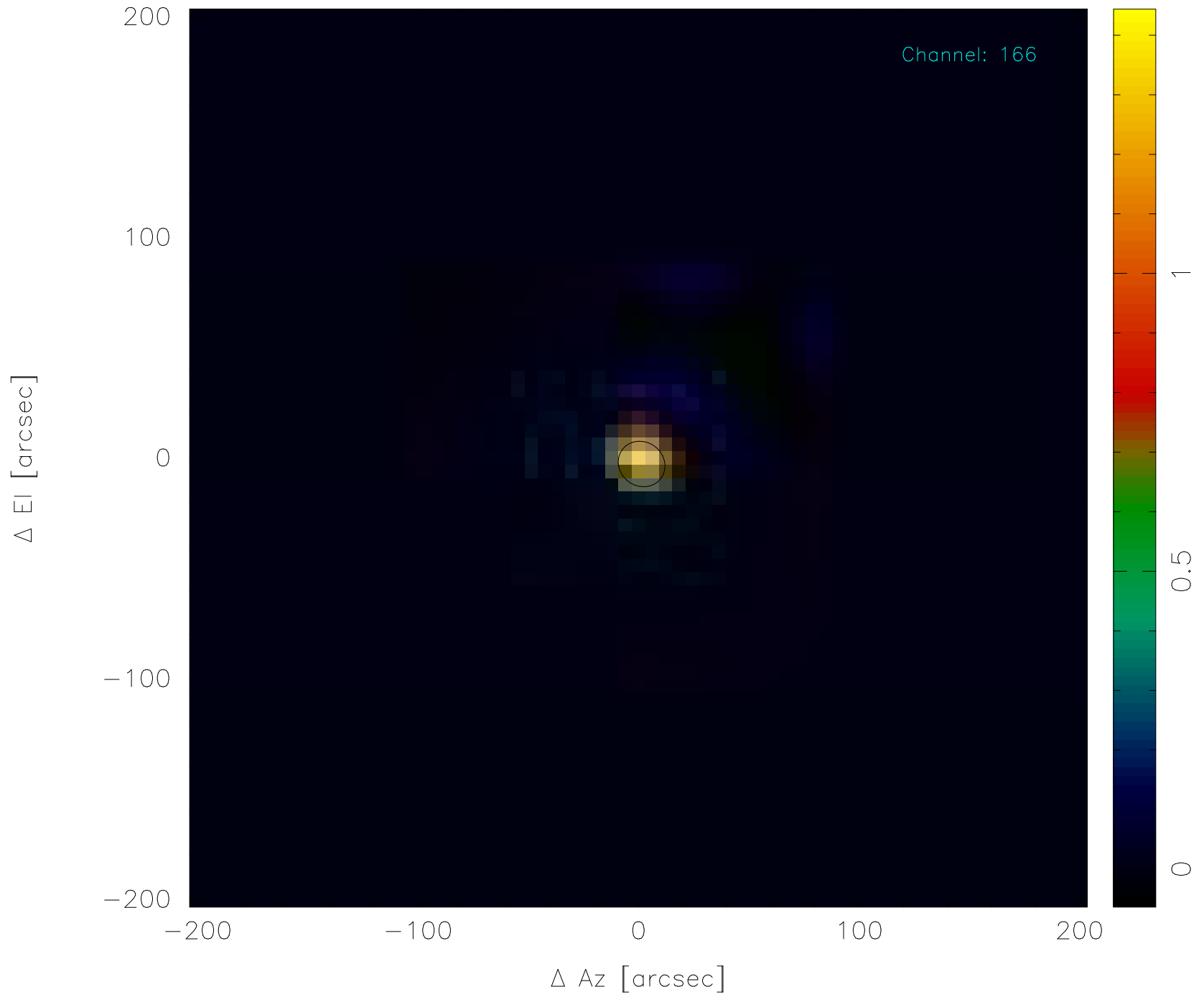
Scan: 70762 (1) -* Mars *- 2014-10-05T21:28:53



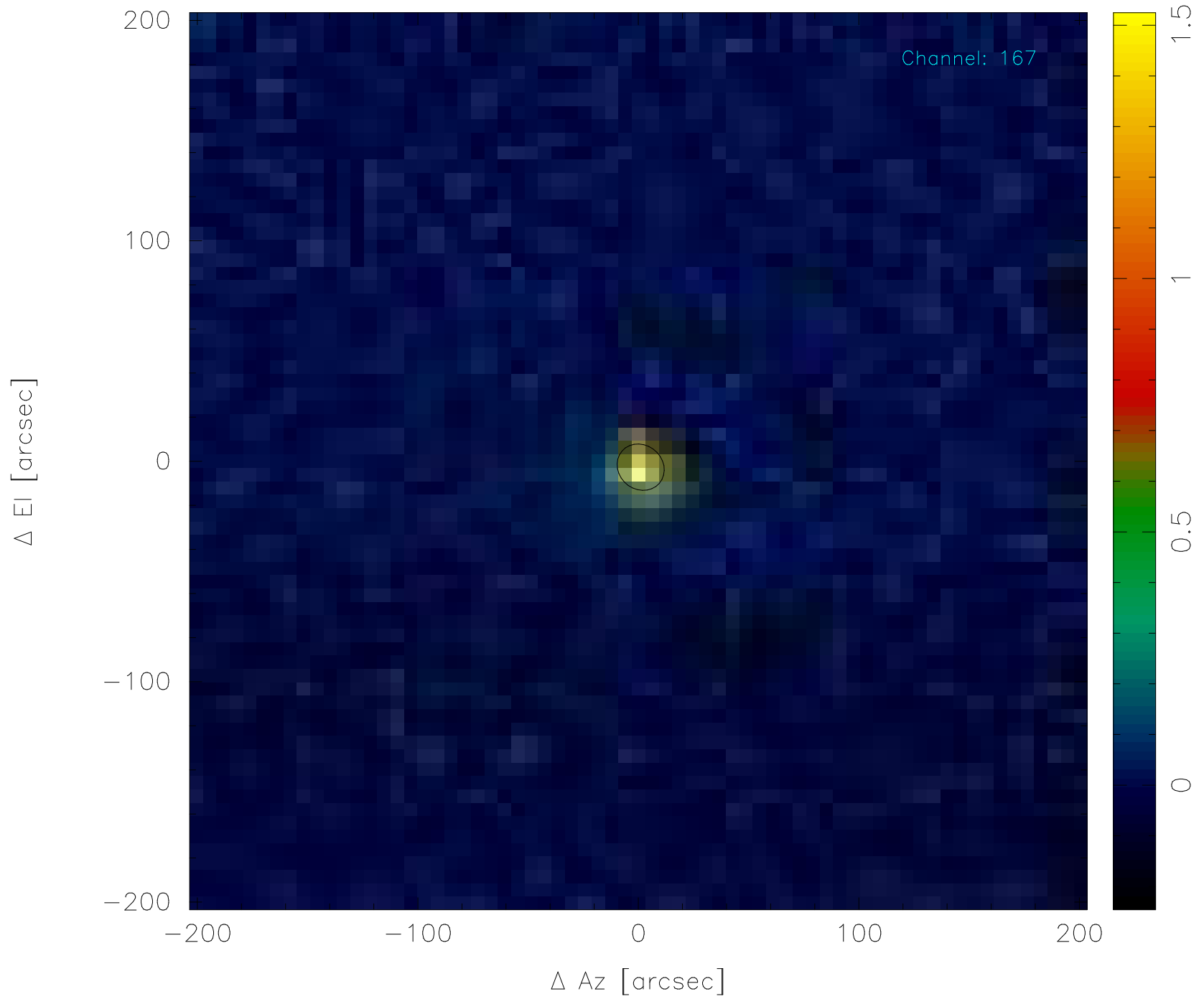
Scan: 70762 (1) -* Mars *- 2014-10-05T21:28:53




Scan: 70762 (1) -* Mars *- 2014-10-05T21:28:53



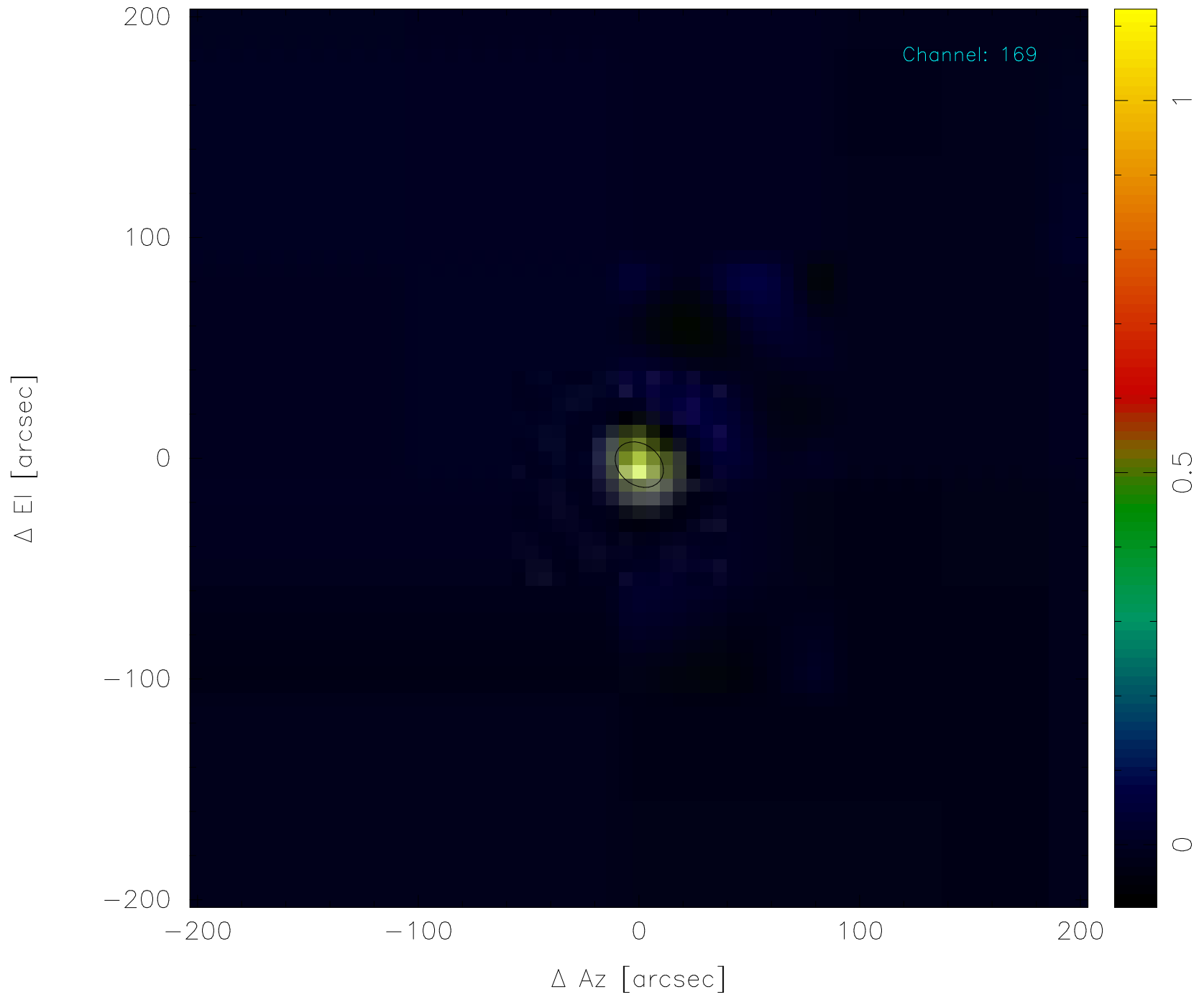
Scan: 70762 (1) -* Mars *- 2014-10-05T21:28:53



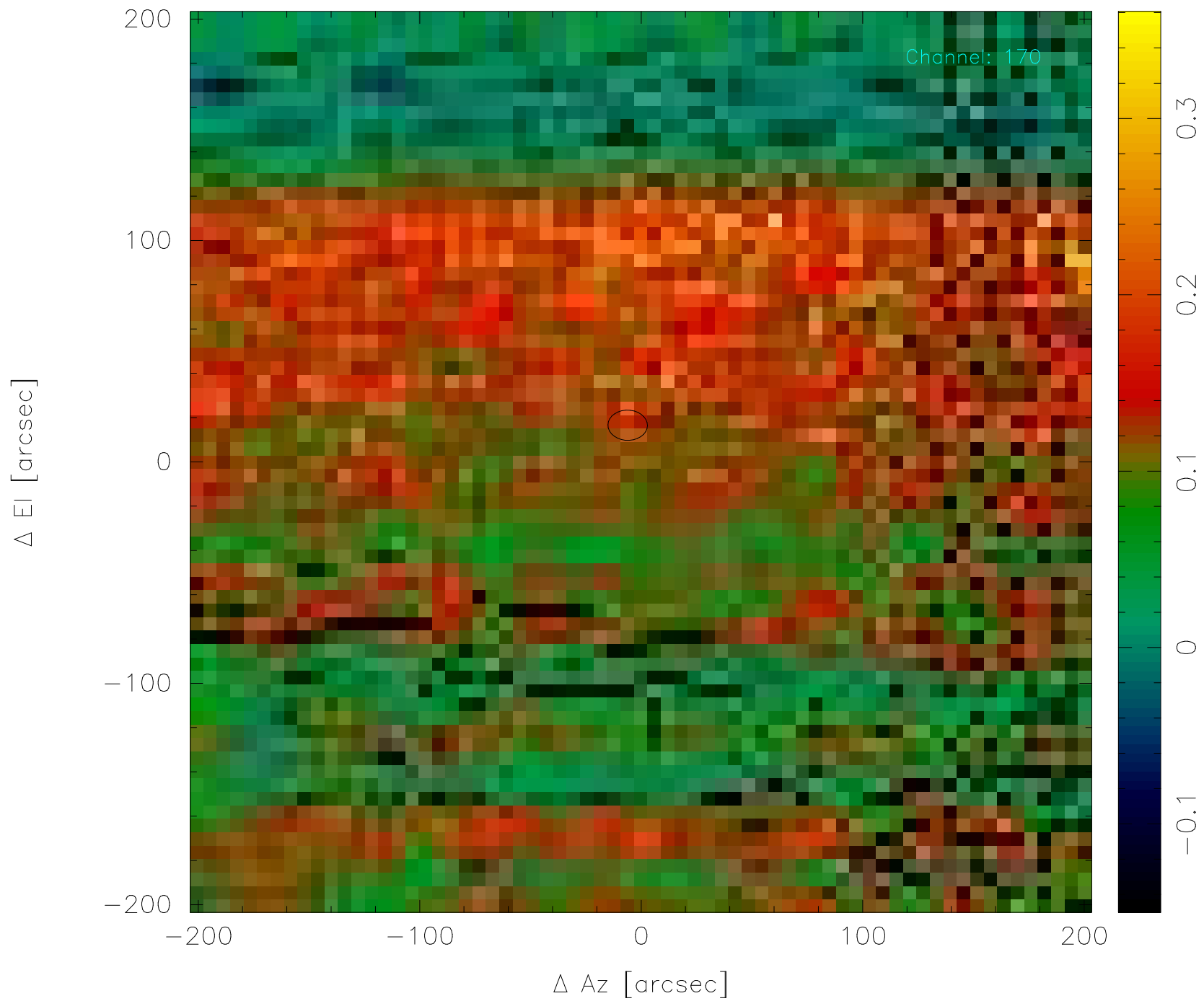
Scan: 70762 (1) -* Mars *- 2014-10-05T21:28:53




Scan: 70762 (1) -* Mars *- 2014-10-05T21:28:53



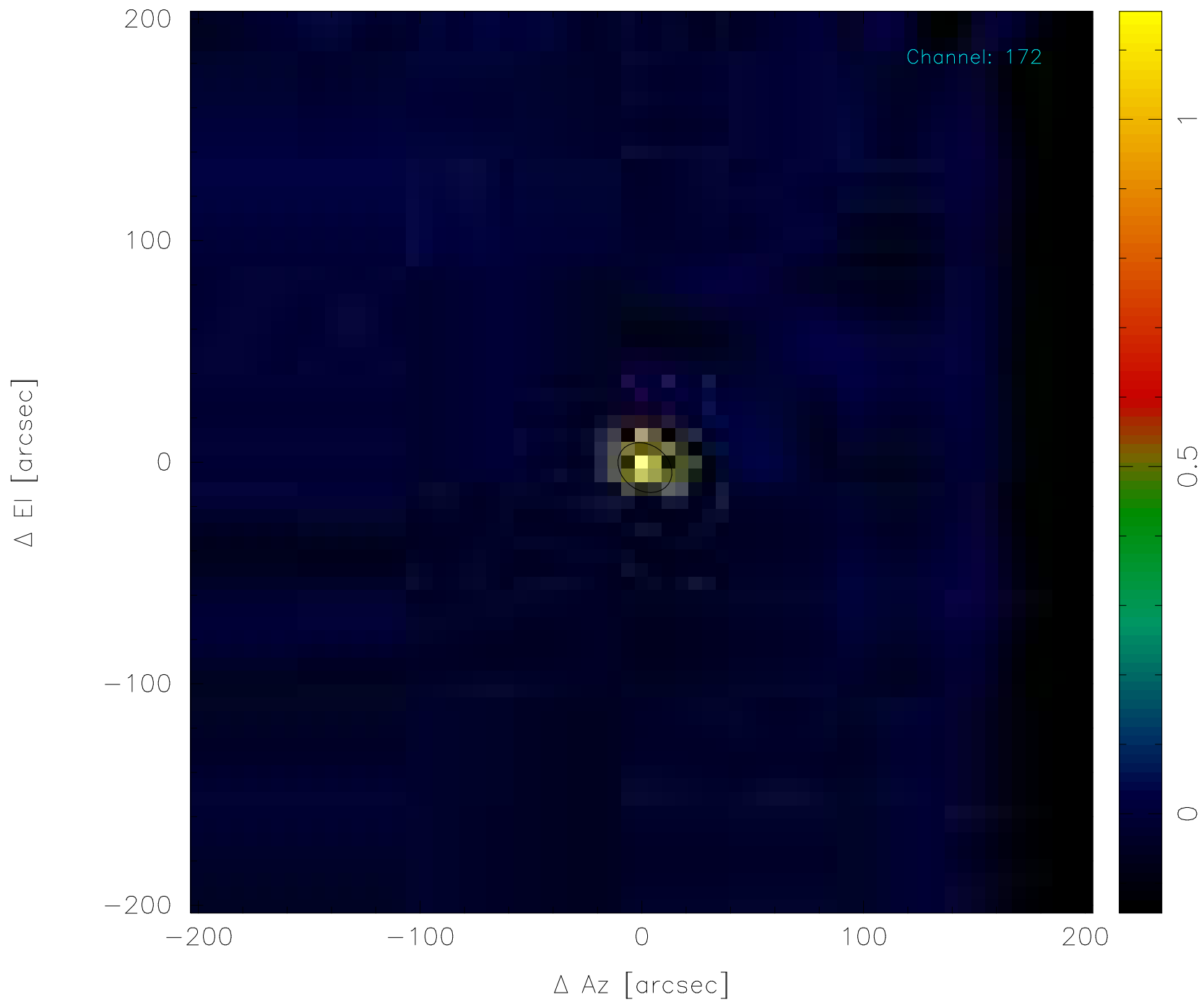
Scan: 70762 (1) -* Mars *- 2014-10-05T21:28:53



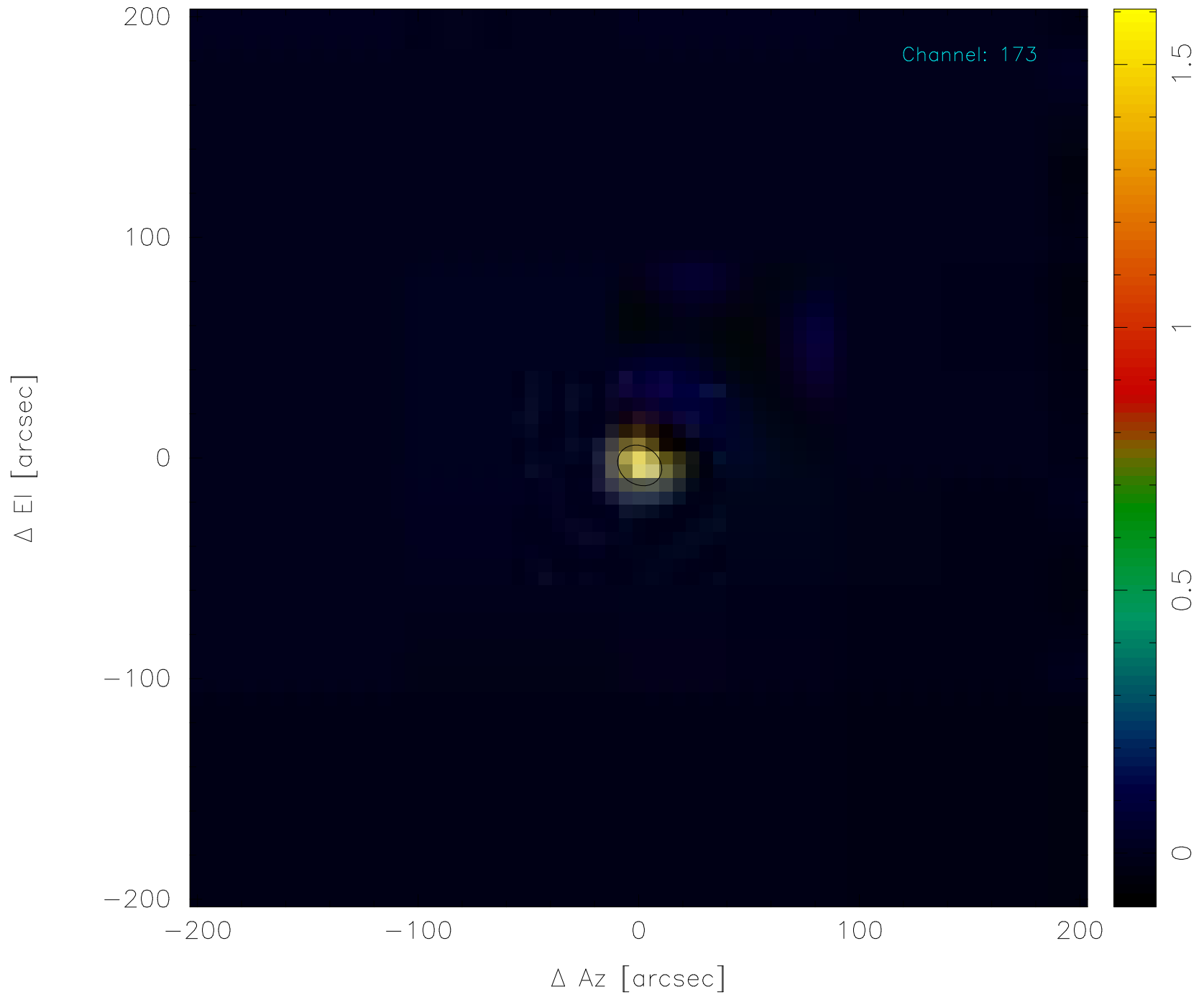
Scan: 70762 (1) -* Mars *- 2014-10-05T21:28:53



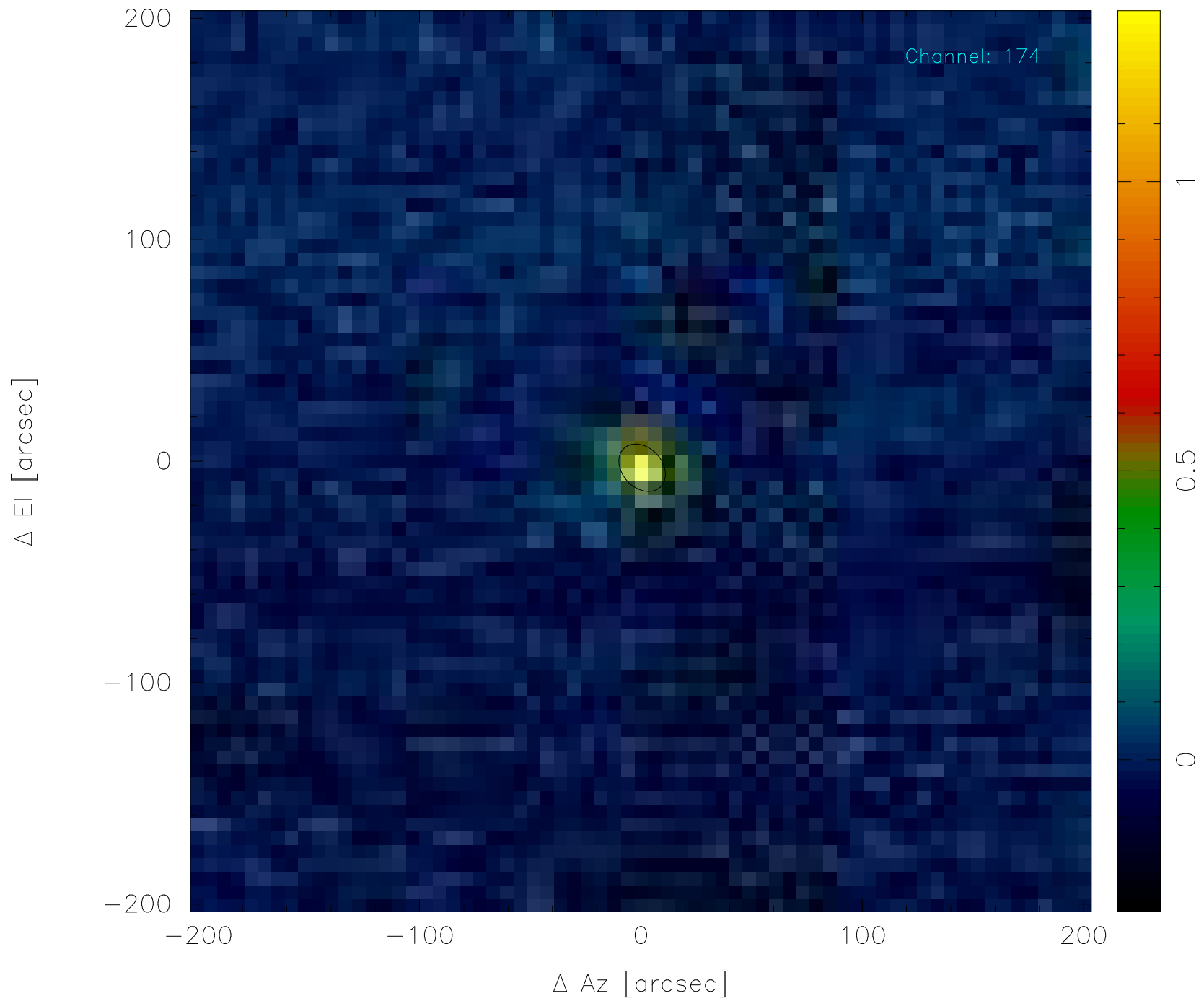
Scan: 70762 (1) -* Mars *- 2014-10-05T21:28:53



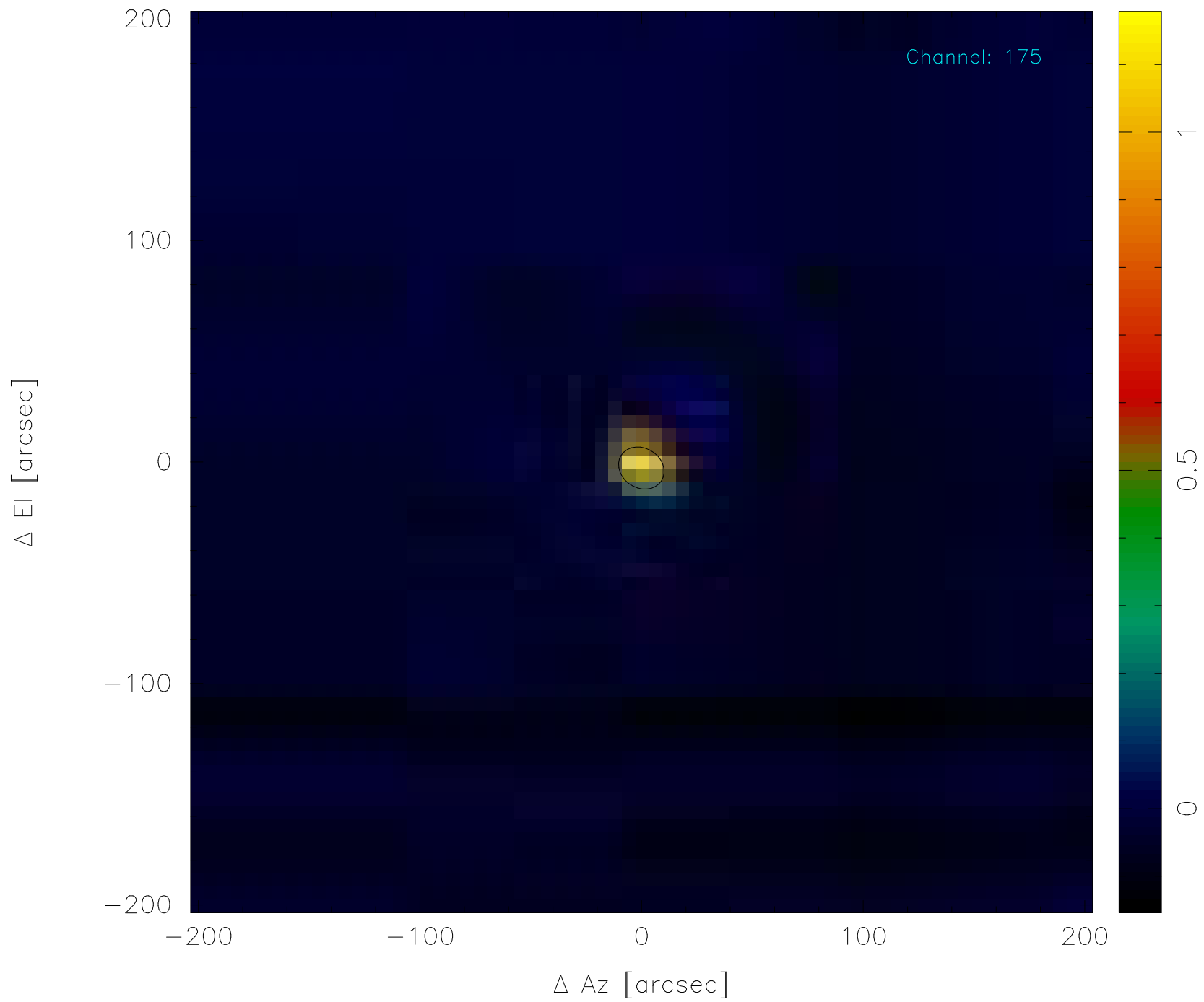
Scan: 70762 (1) -* Mars *- 2014-10-05T21:28:53



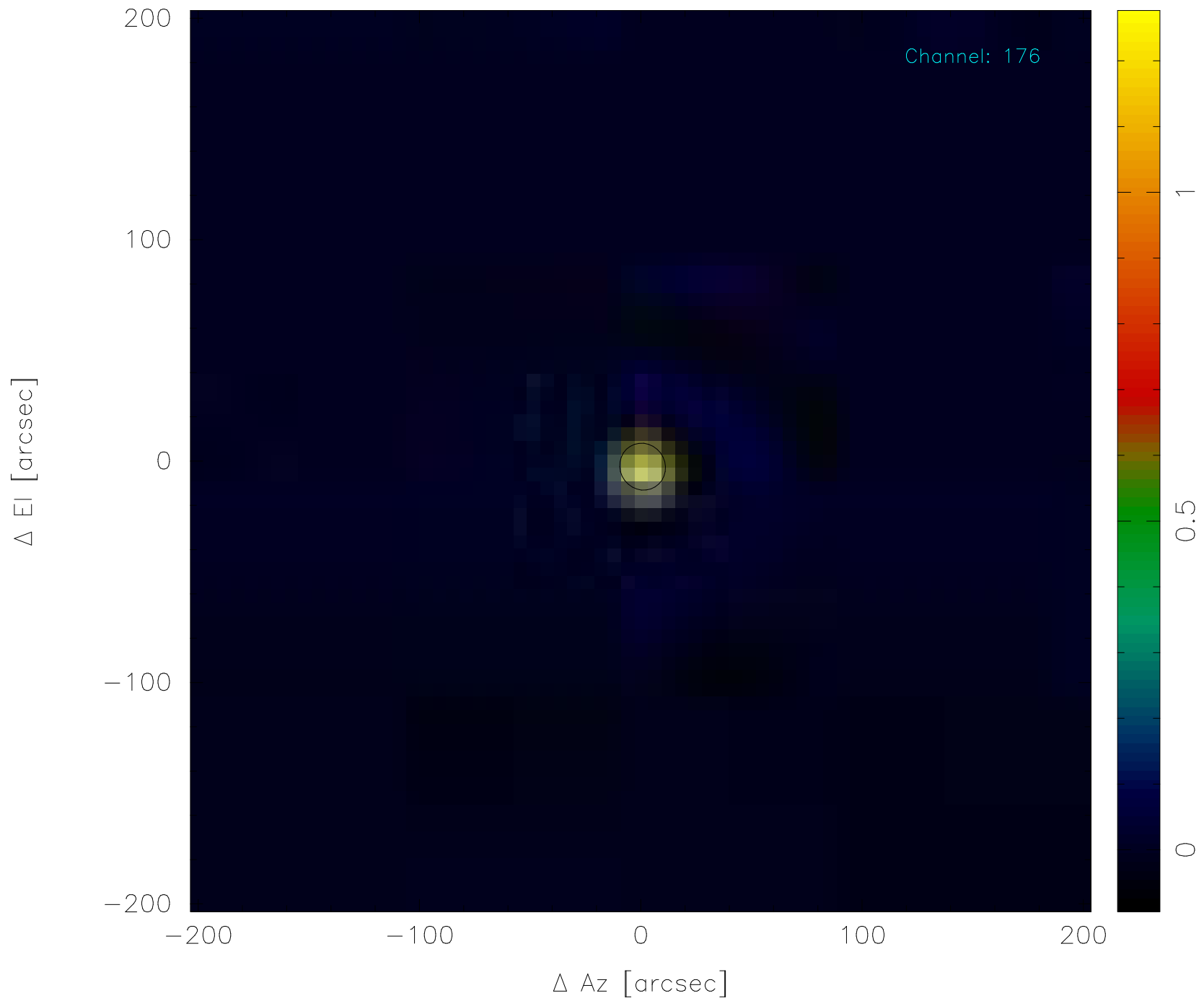
Scan: 70762 (1) -* Mars *- 2014-10-05T21:28:53



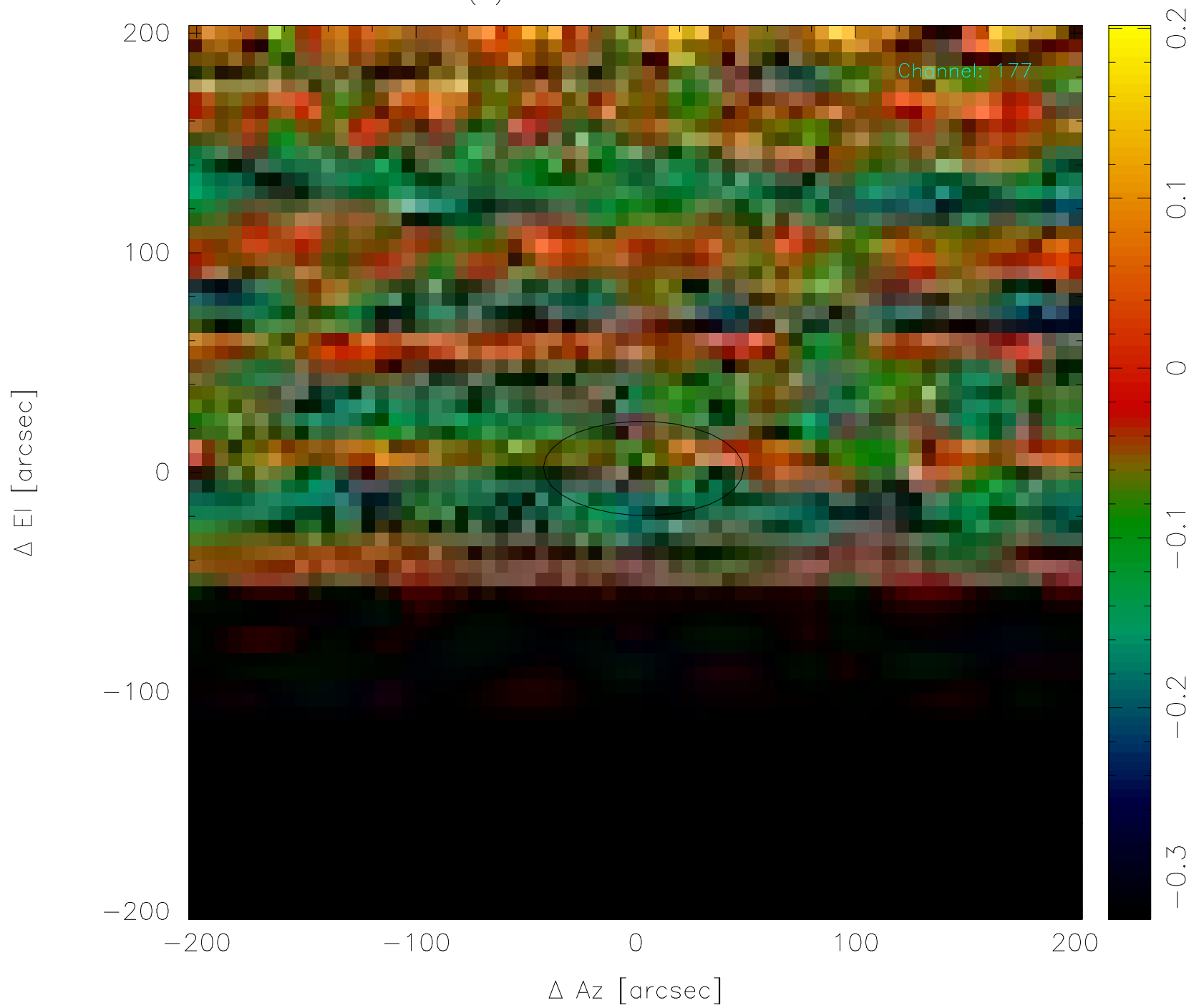
Scan: 70762 (1) -* Mars *- 2014-10-05T21:28:53




Scan: 70762 (1) -* Mars *- 2014-10-05T21:28:53



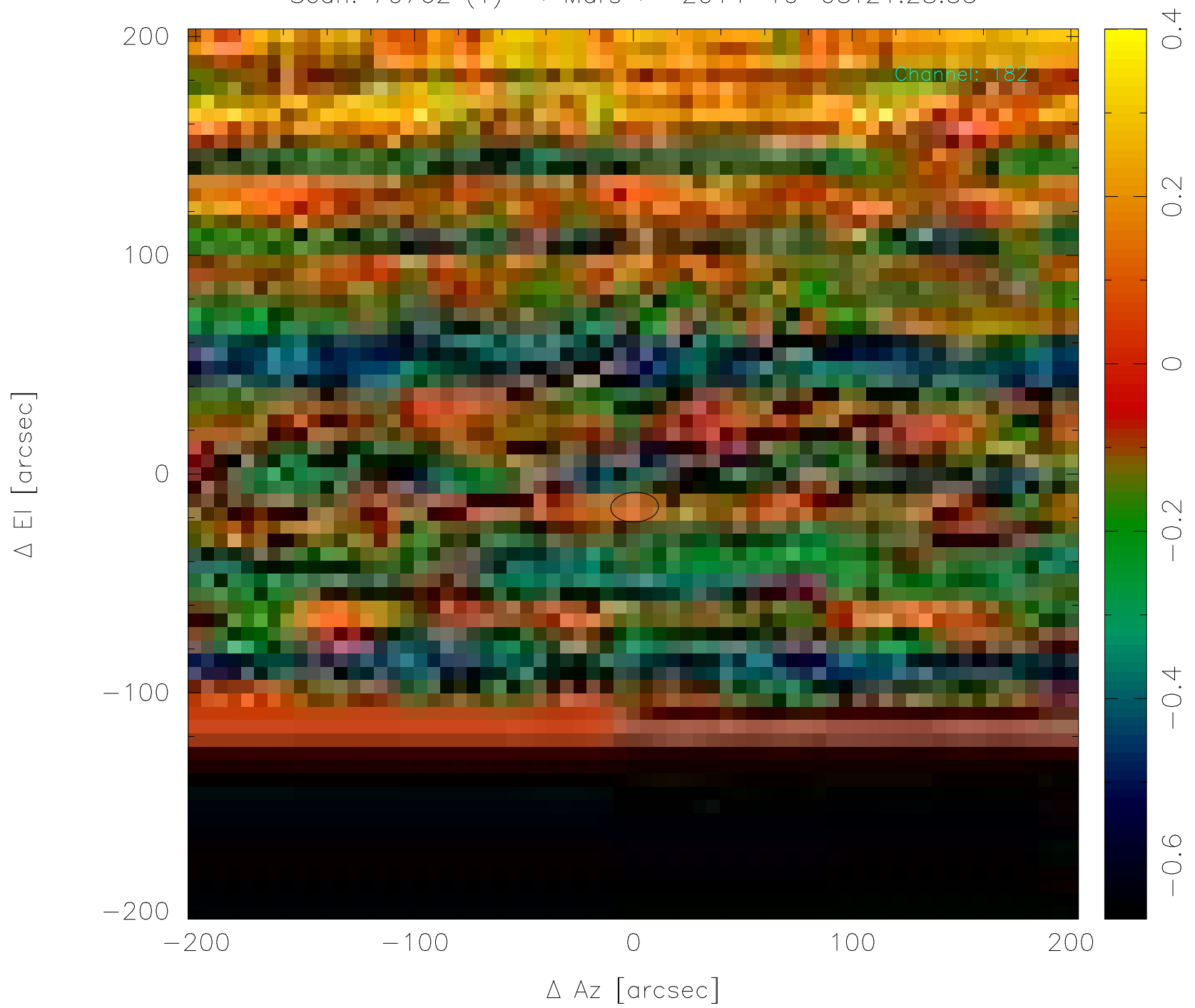
Scan: 70762 (1) -* Mars *- 2014-10-05T21:28:53



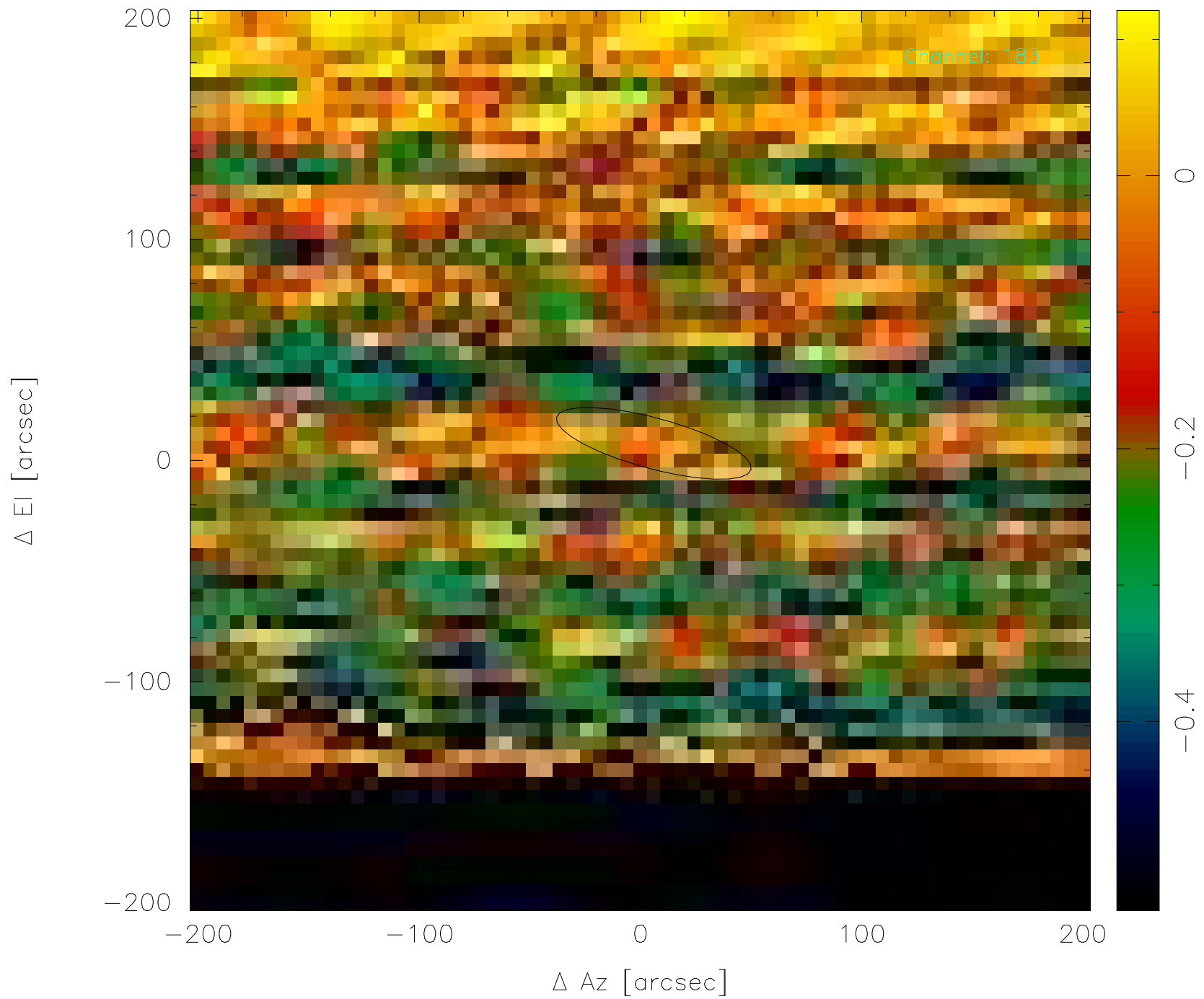
Scan: 70762 (1) -* Mars *- 2014-10-05T21:28:53



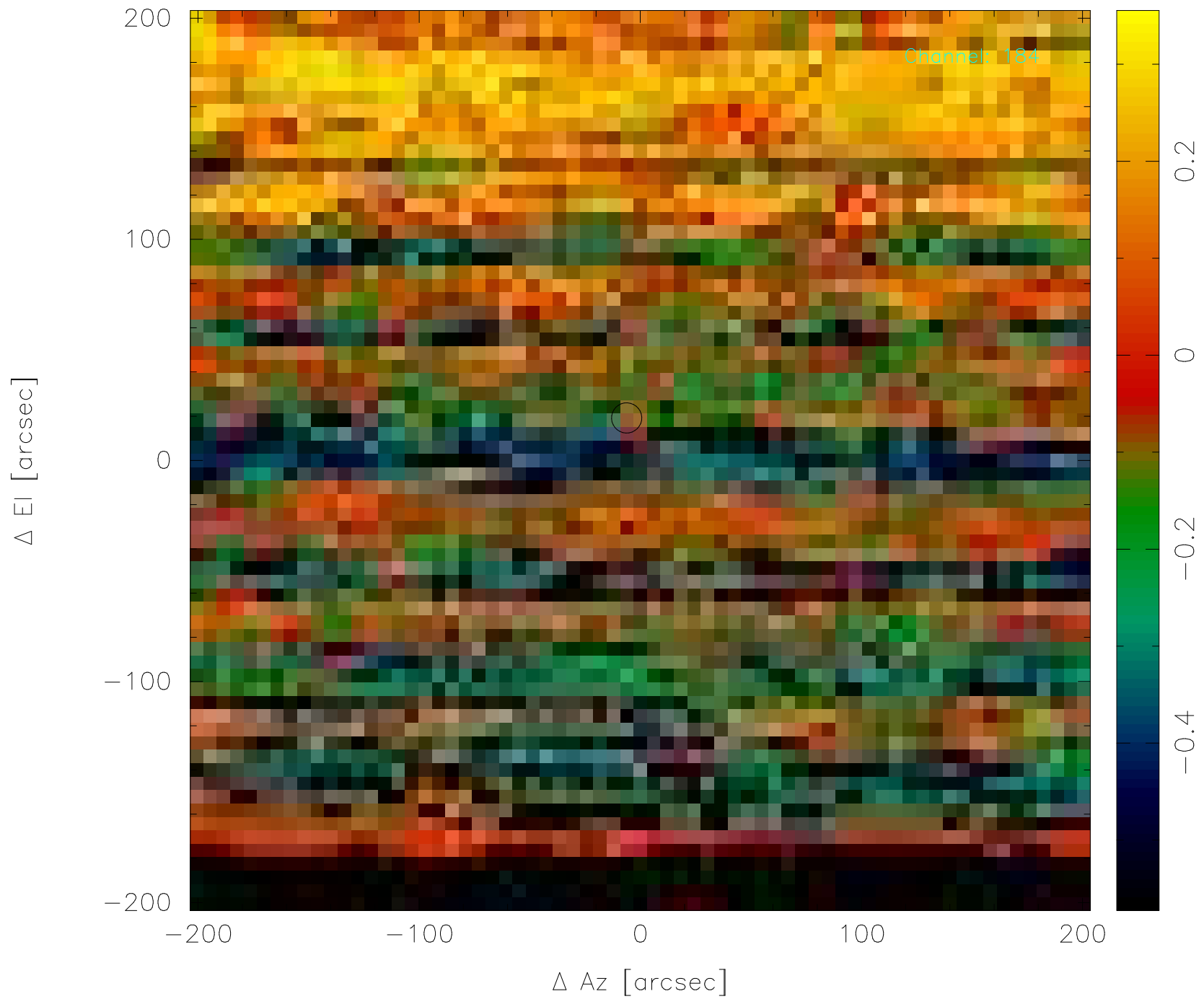
Scan: 70762 (1) -* Mars *- 2014-10-05T21:28:53



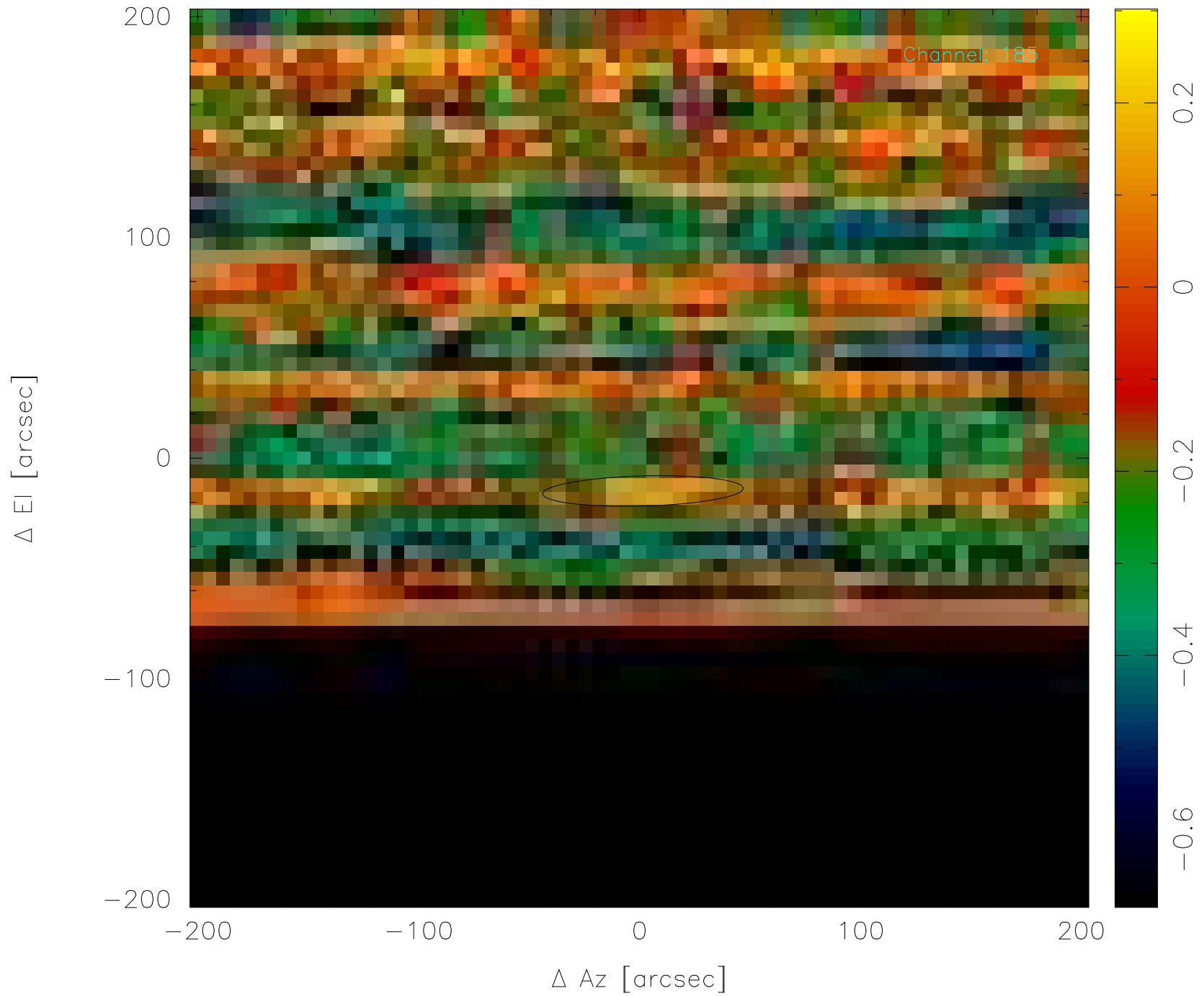
Scan: 70762 (1) -* Mars *- 2014-10-05T21:28:53



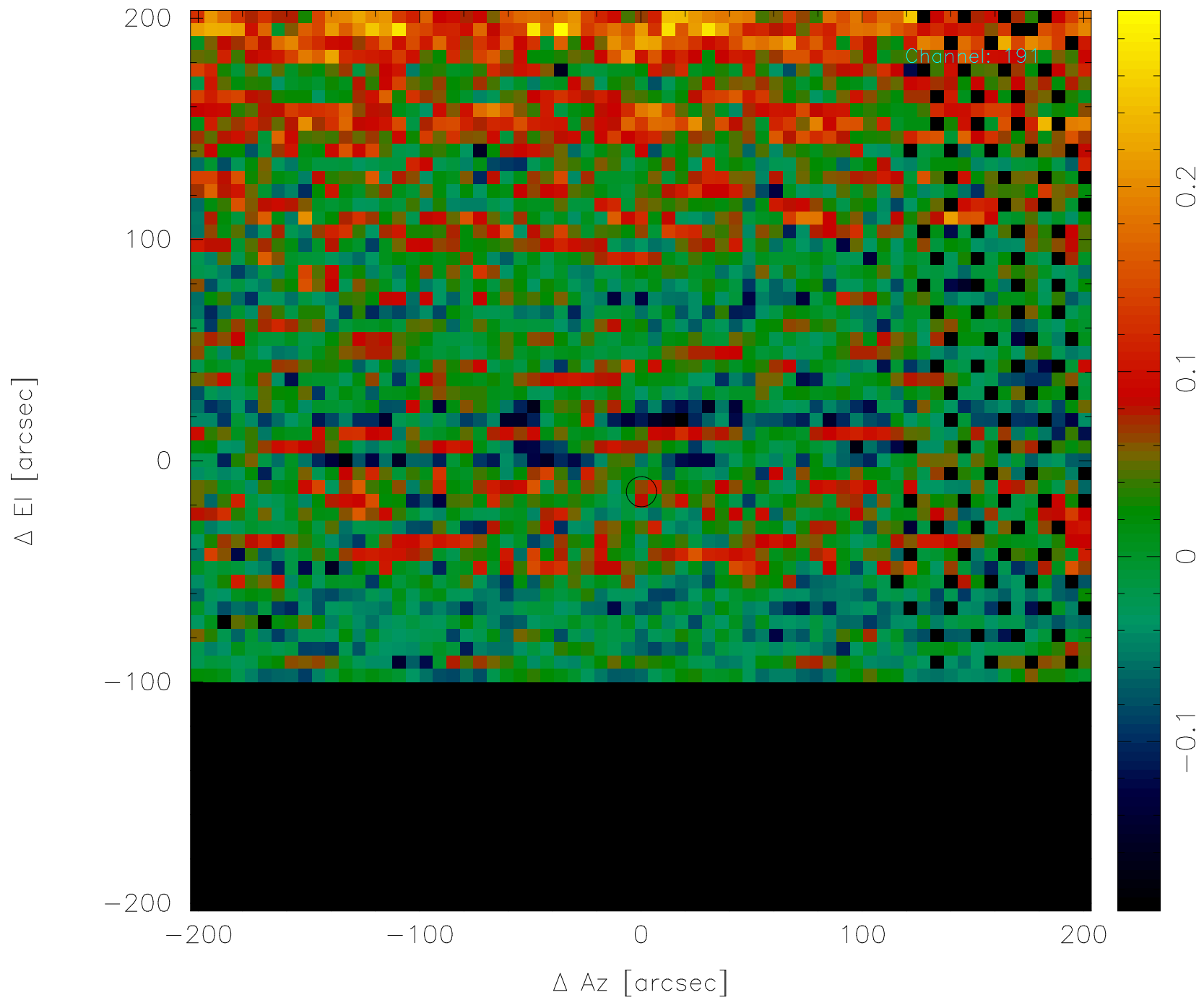
Scan: 70762 (1) -* Mars *- 2014-10-05T21:28:53



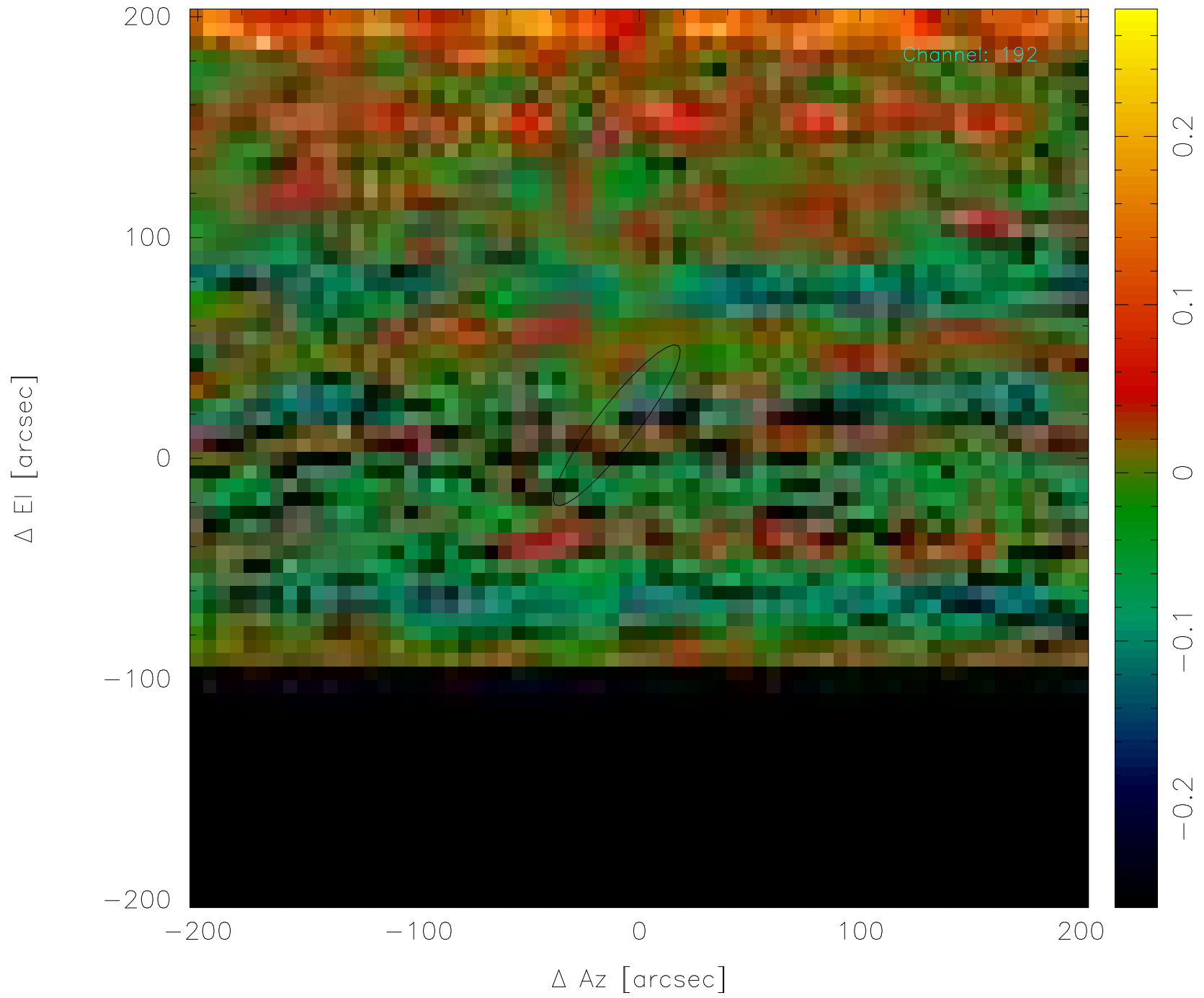
Scan: 70762 (1) -* Mars *- 2014-10-05T21:28:53



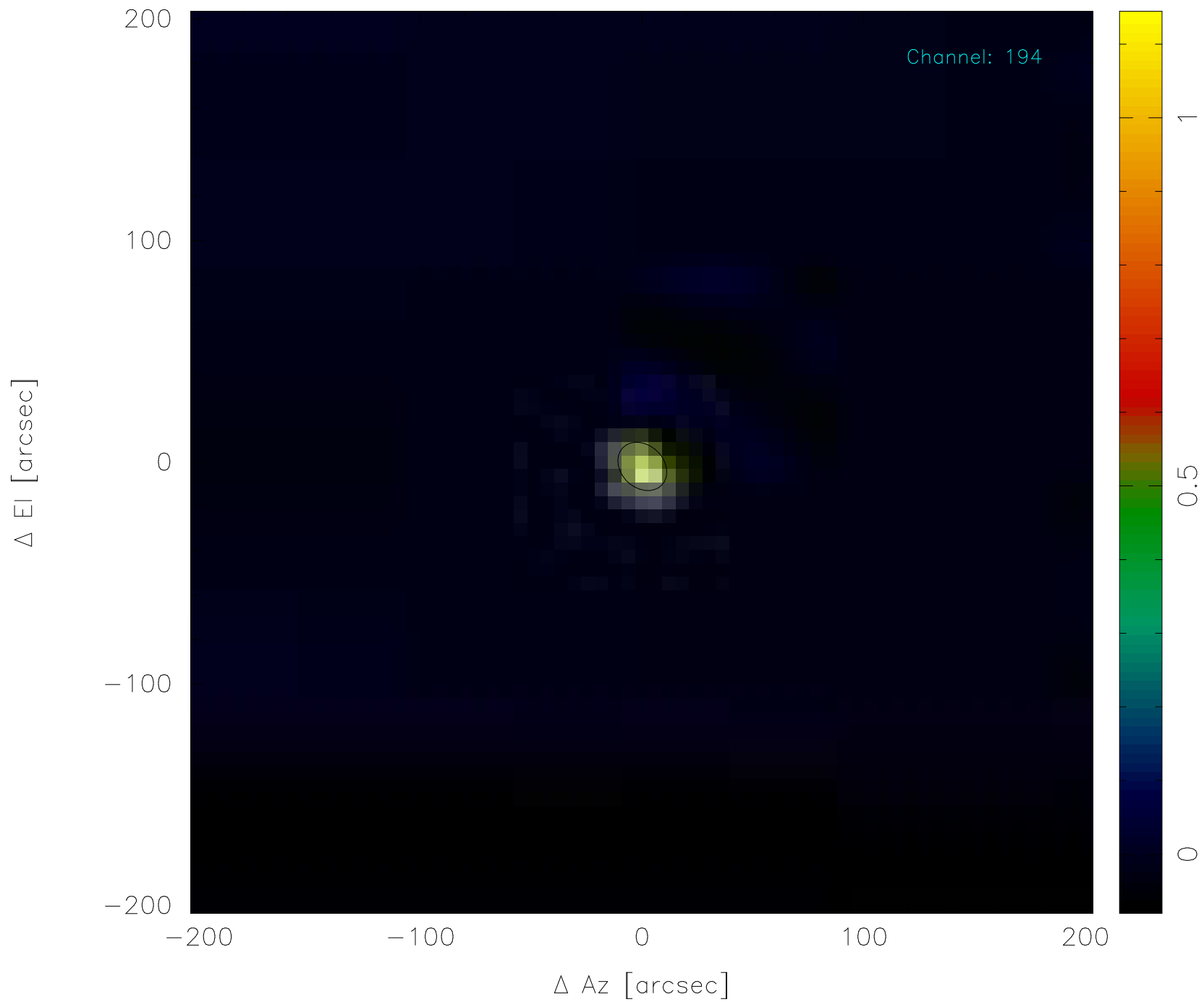
Scan: 70762 (1) -* Mars *- 2014-10-05T21:28:53



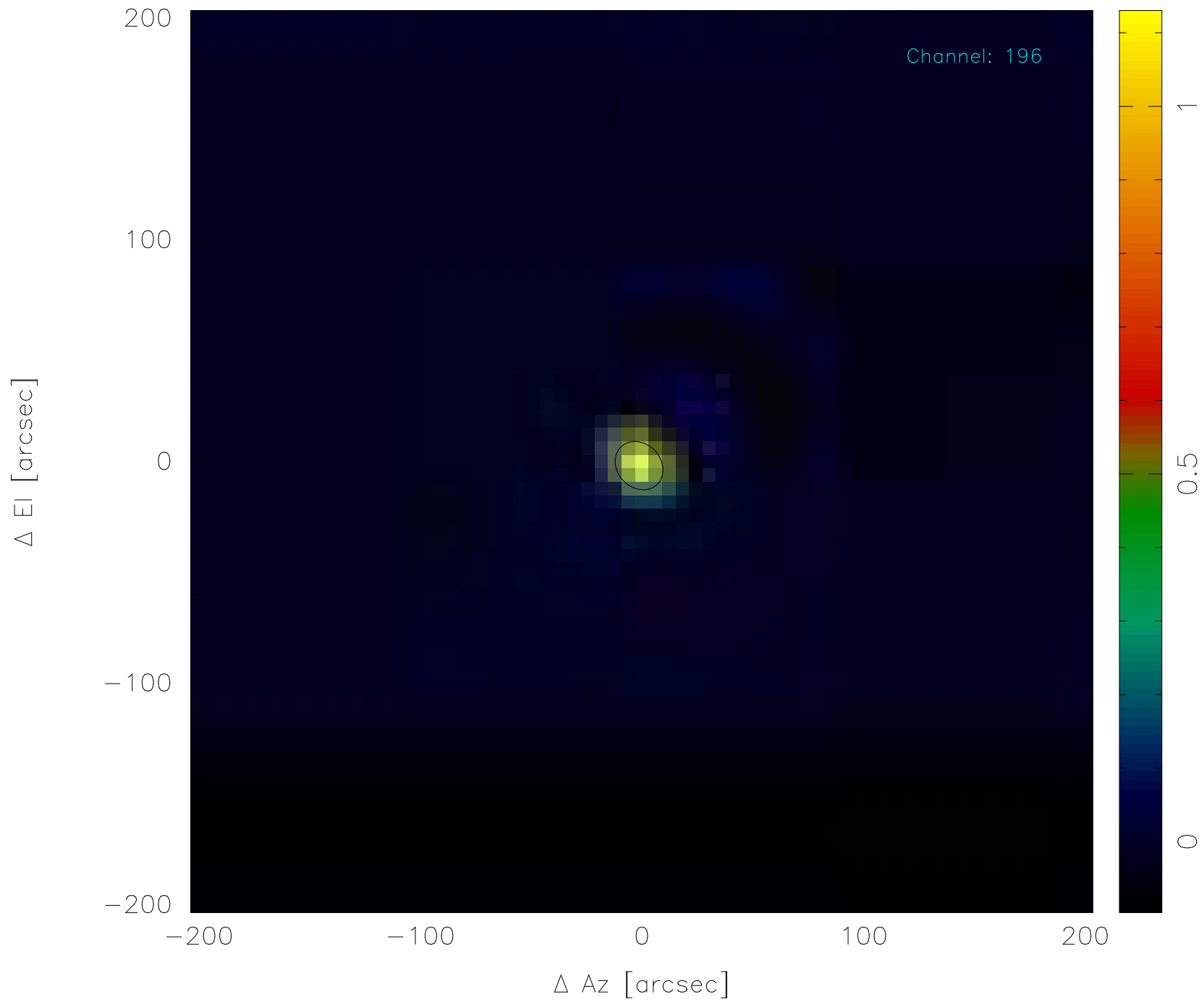
Scan: 70762 (1) -* Mars *- 2014-10-05T21:28:53




Scan: 70762 (1) -* Mars *- 2014-10-05T21:28:53



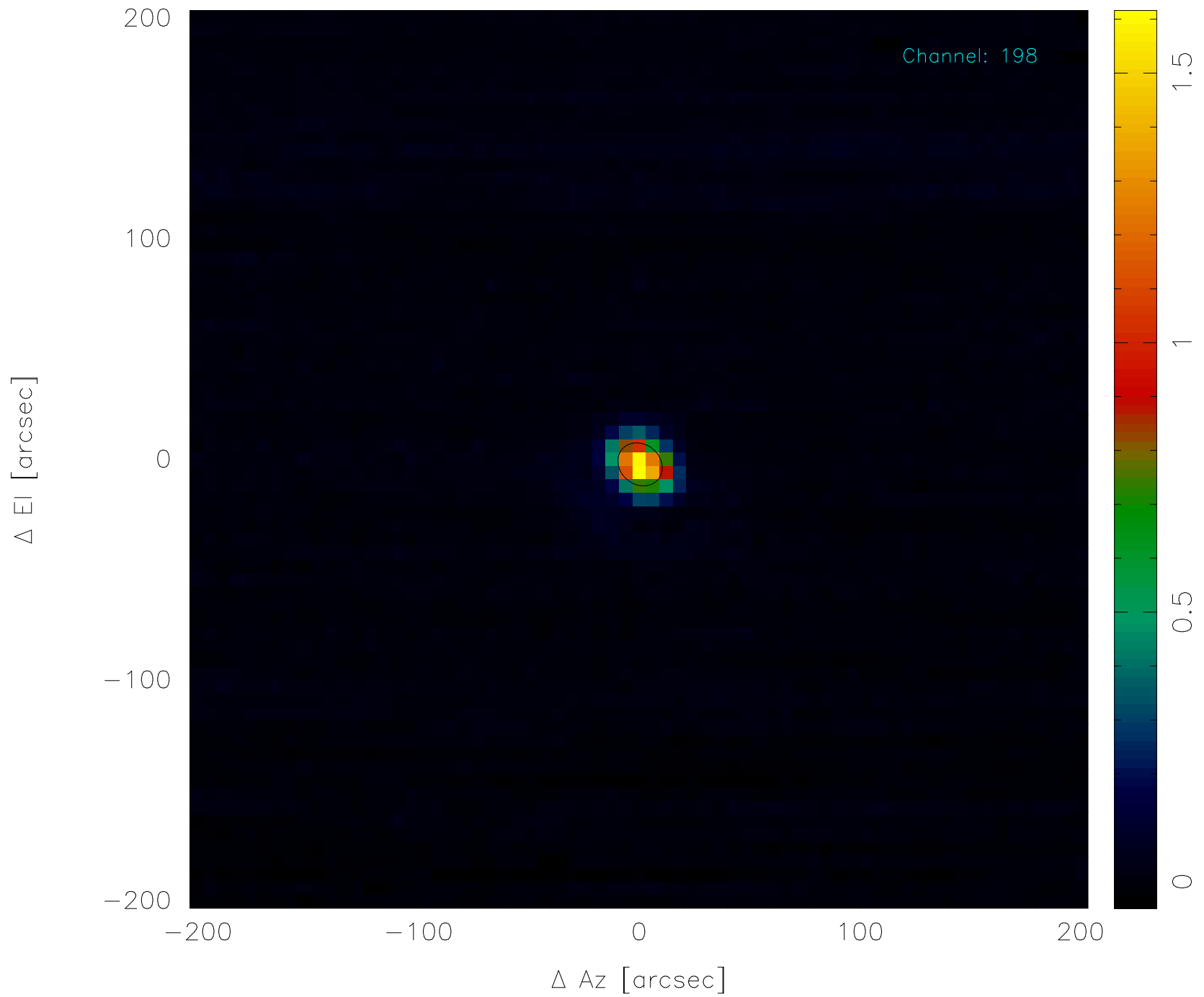
Scan: 70762 (1) -* Mars *- 2014-10-05T21:28:53



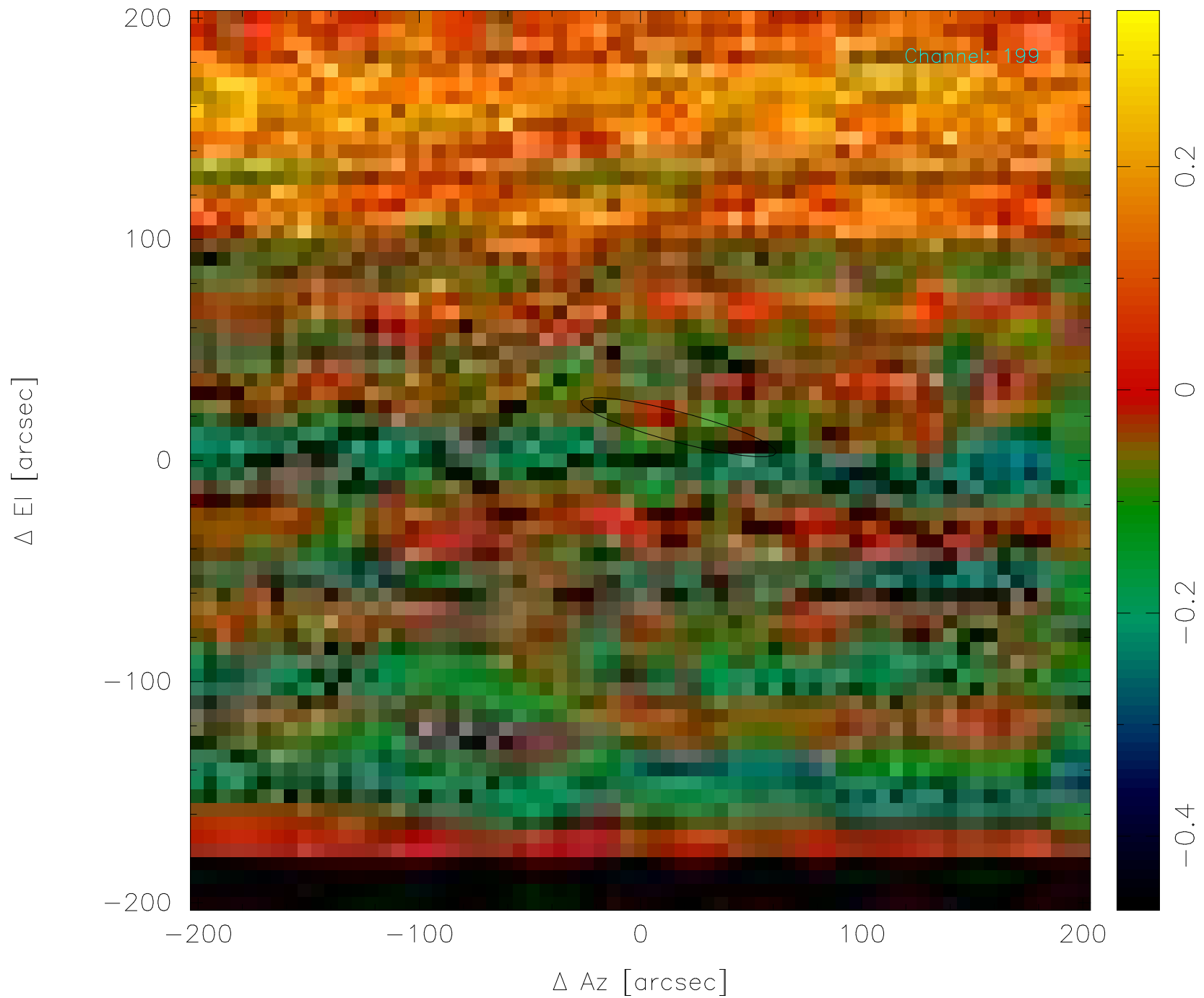
Scan: 70762 (1) -* Mars *- 2014-10-05T21:28:53




Scan: 70762 (1) -* Mars *- 2014-10-05T21:28:53



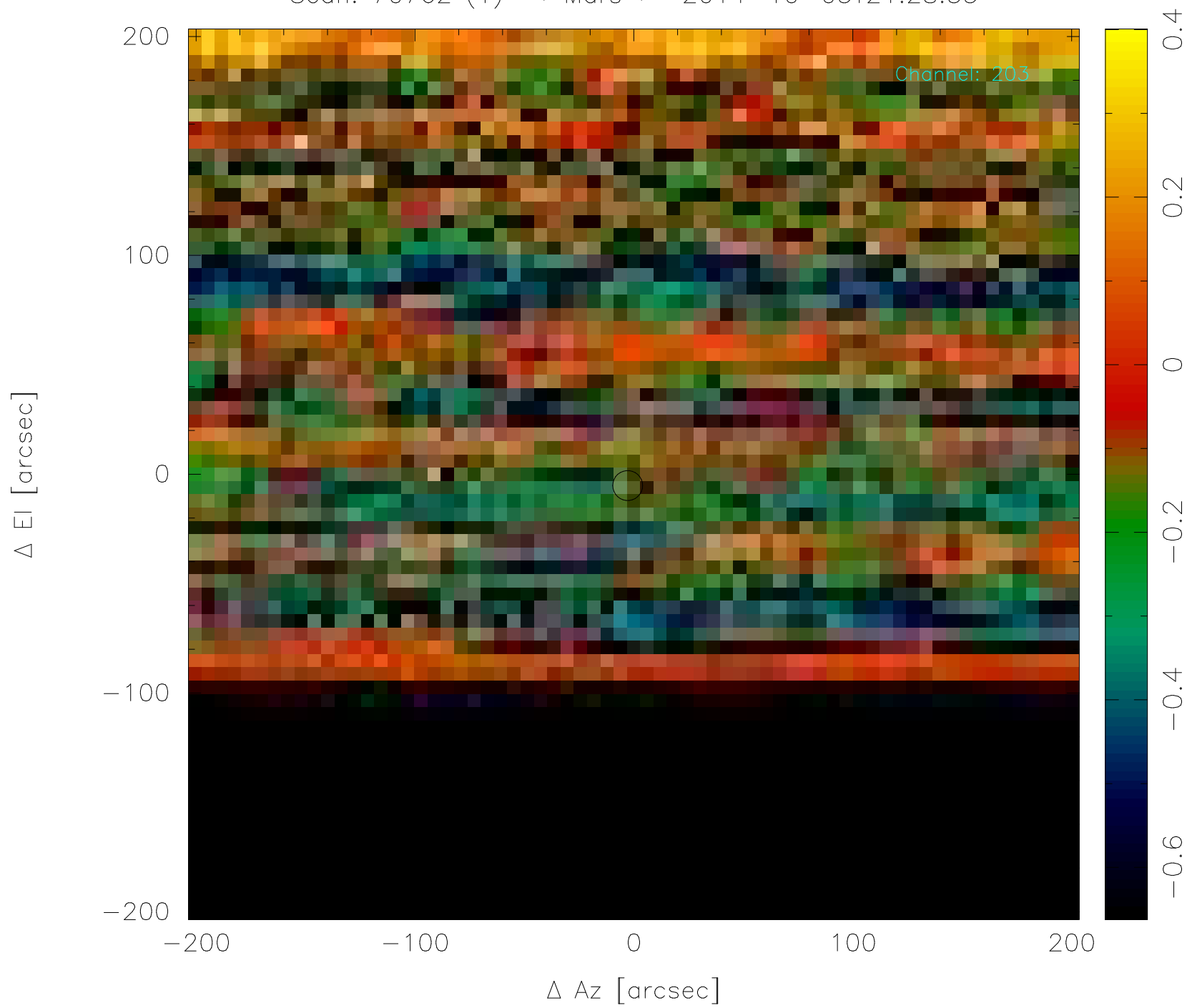
Scan: 70762 (1) -* Mars *- 2014-10-05T21:28:53



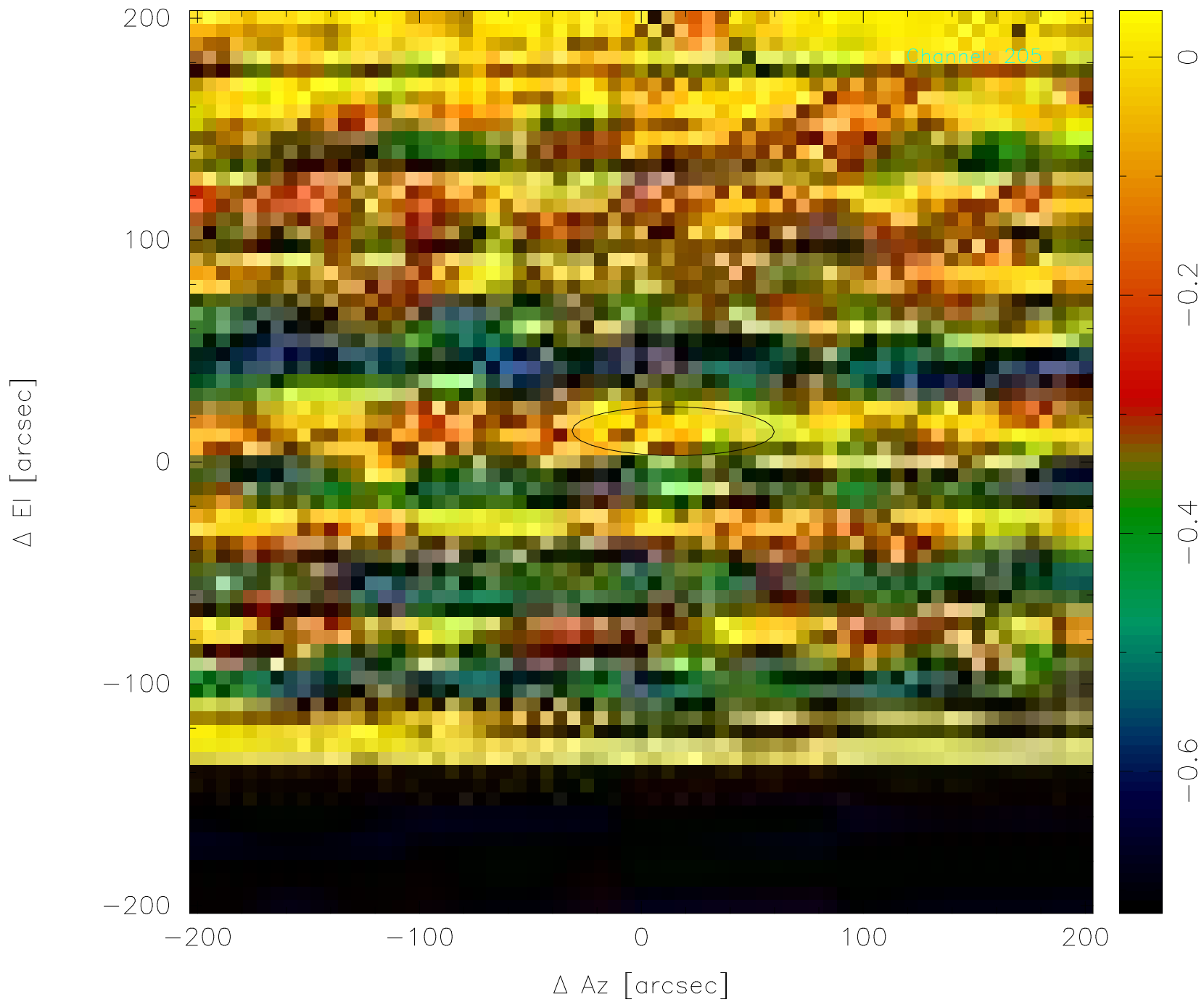
Scan: 70762 (1) -* Mars *- 2014-10-05T21:28:53



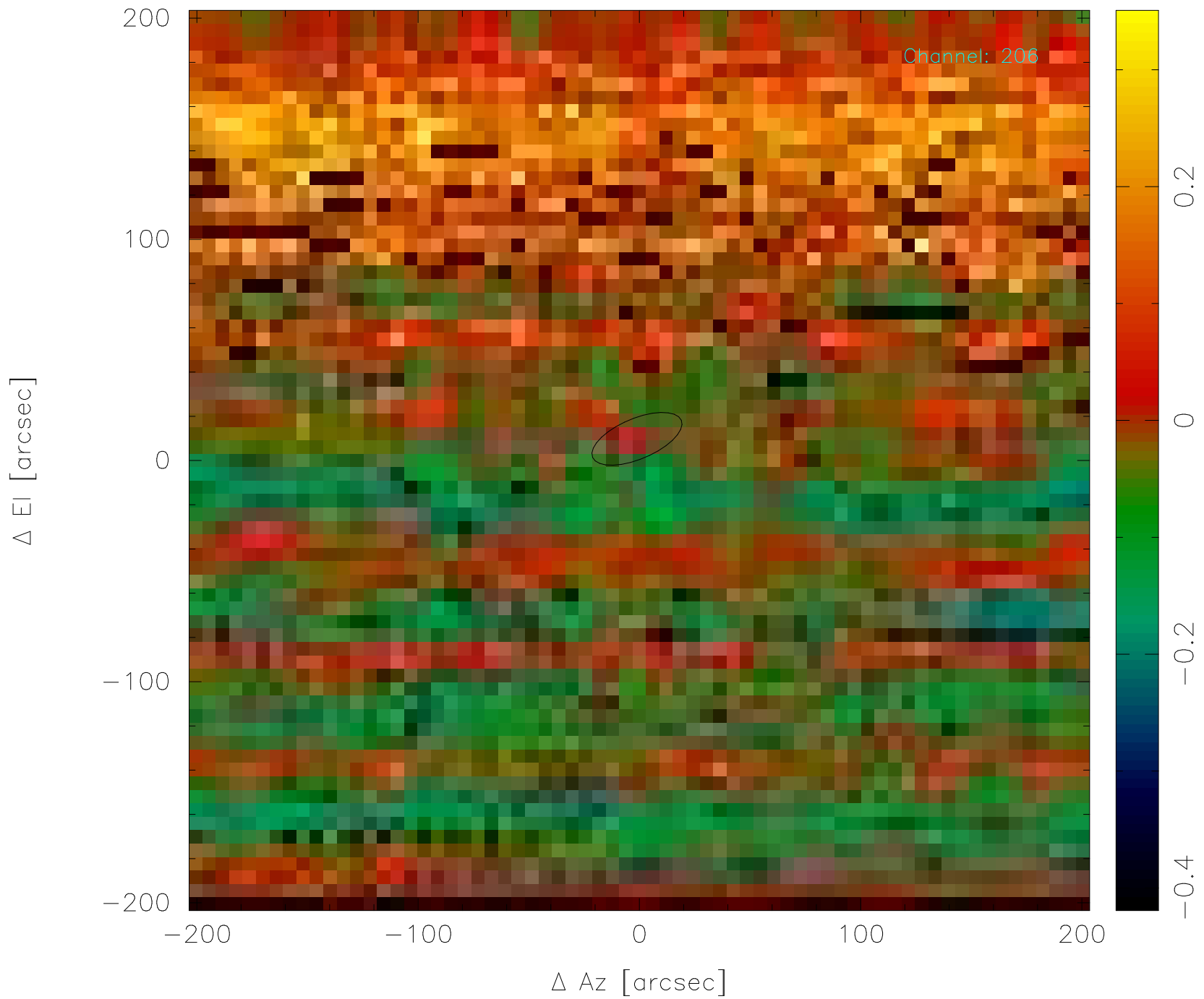
Scan: 70762 (1) -* Mars *- 2014-10-05T21:28:53



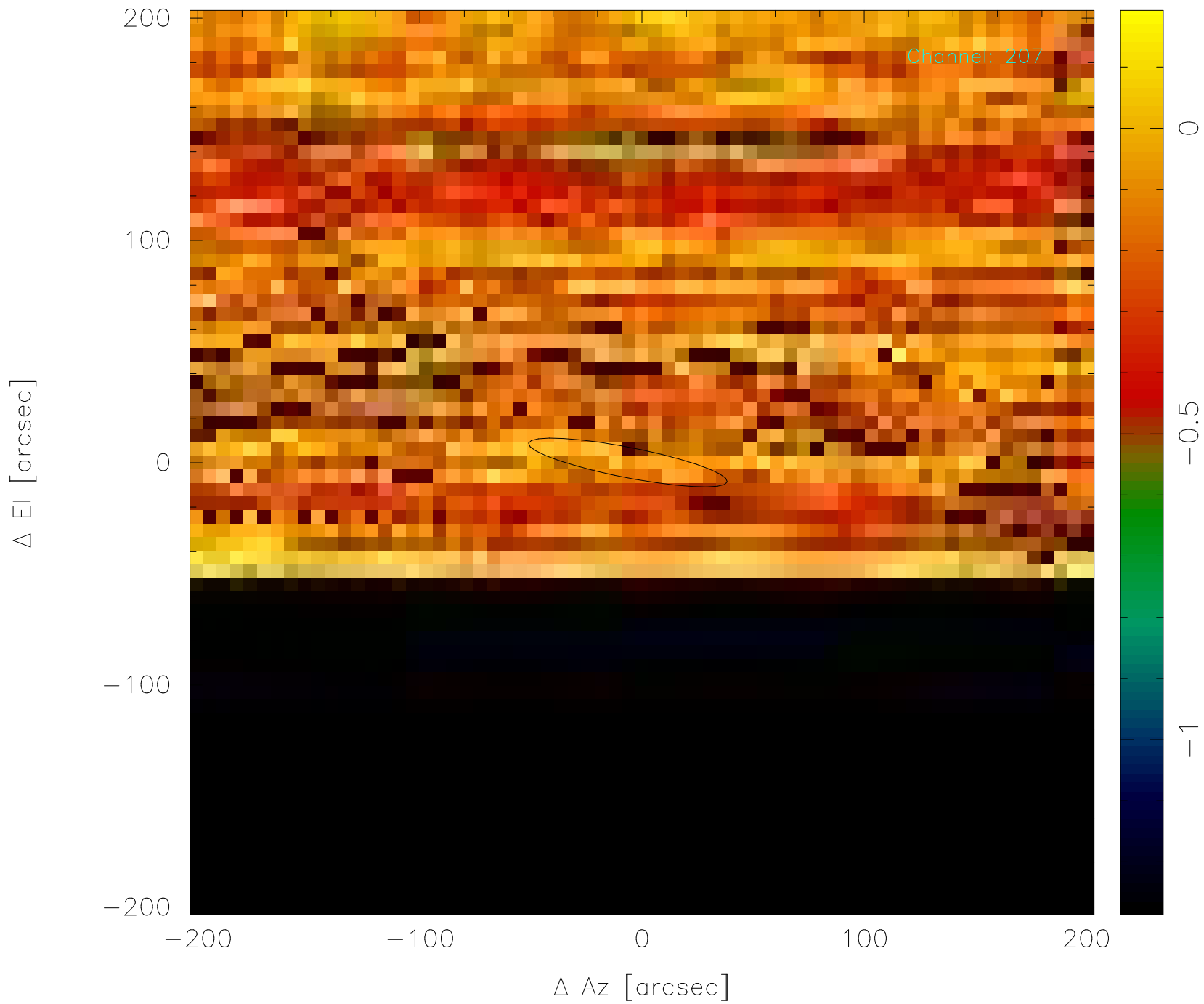
Scan: 70762 (1) -* Mars *- 2014-10-05T21:28:53



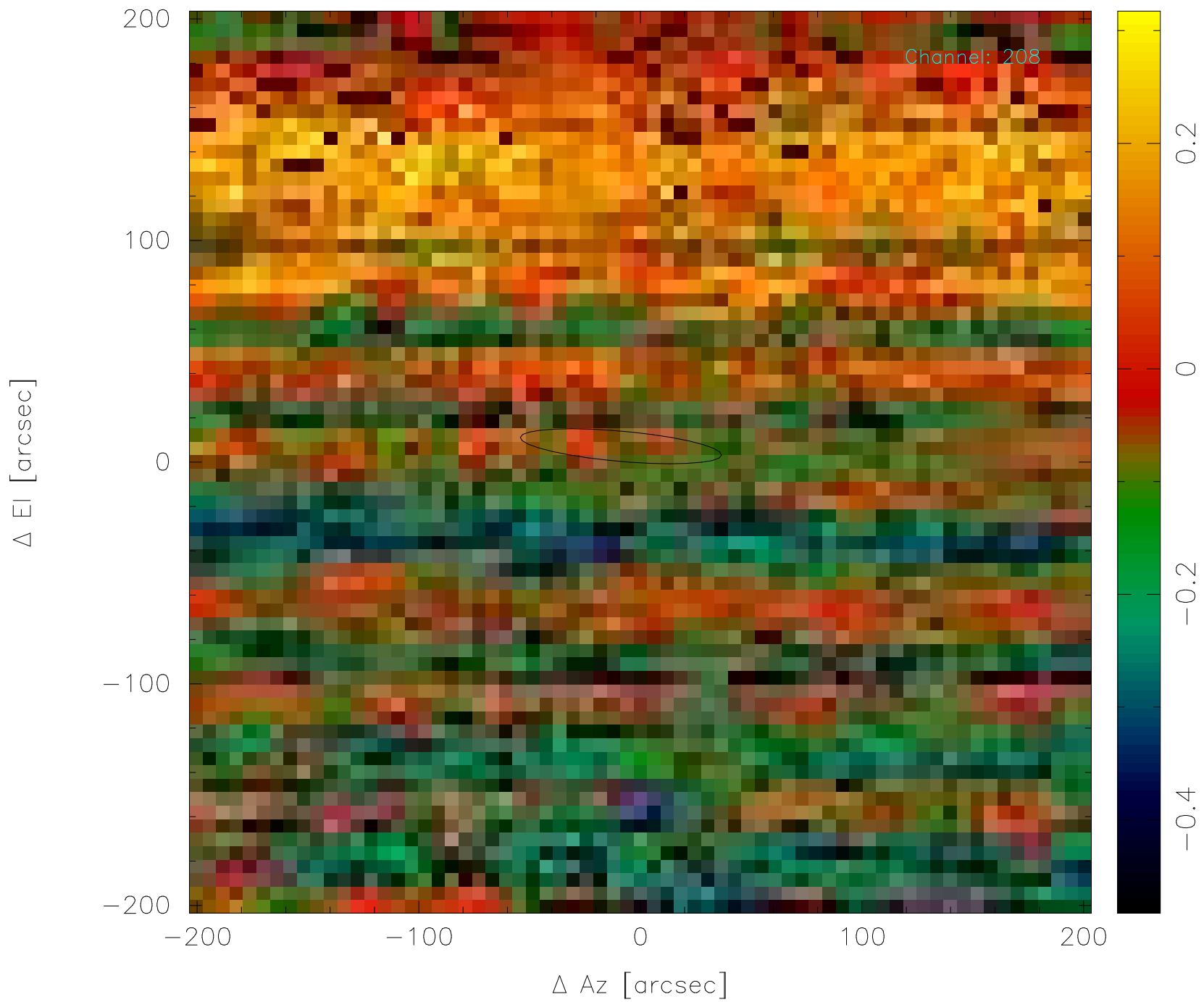
Scan: 70762 (1) -* Mars *- 2014-10-05T21:28:53



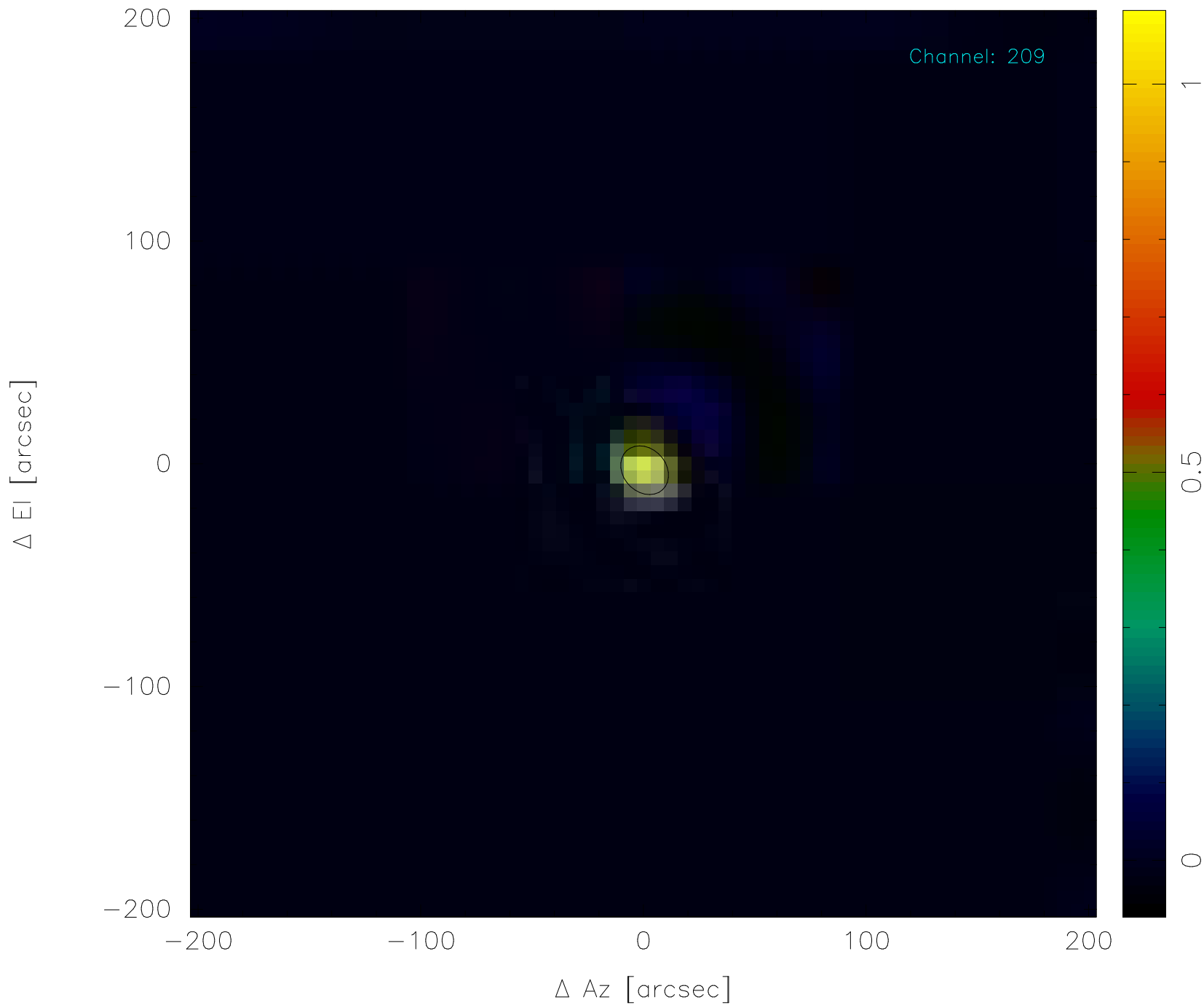
Scan: 70762 (1) -* Mars *- 2014-10-05T21:28:53



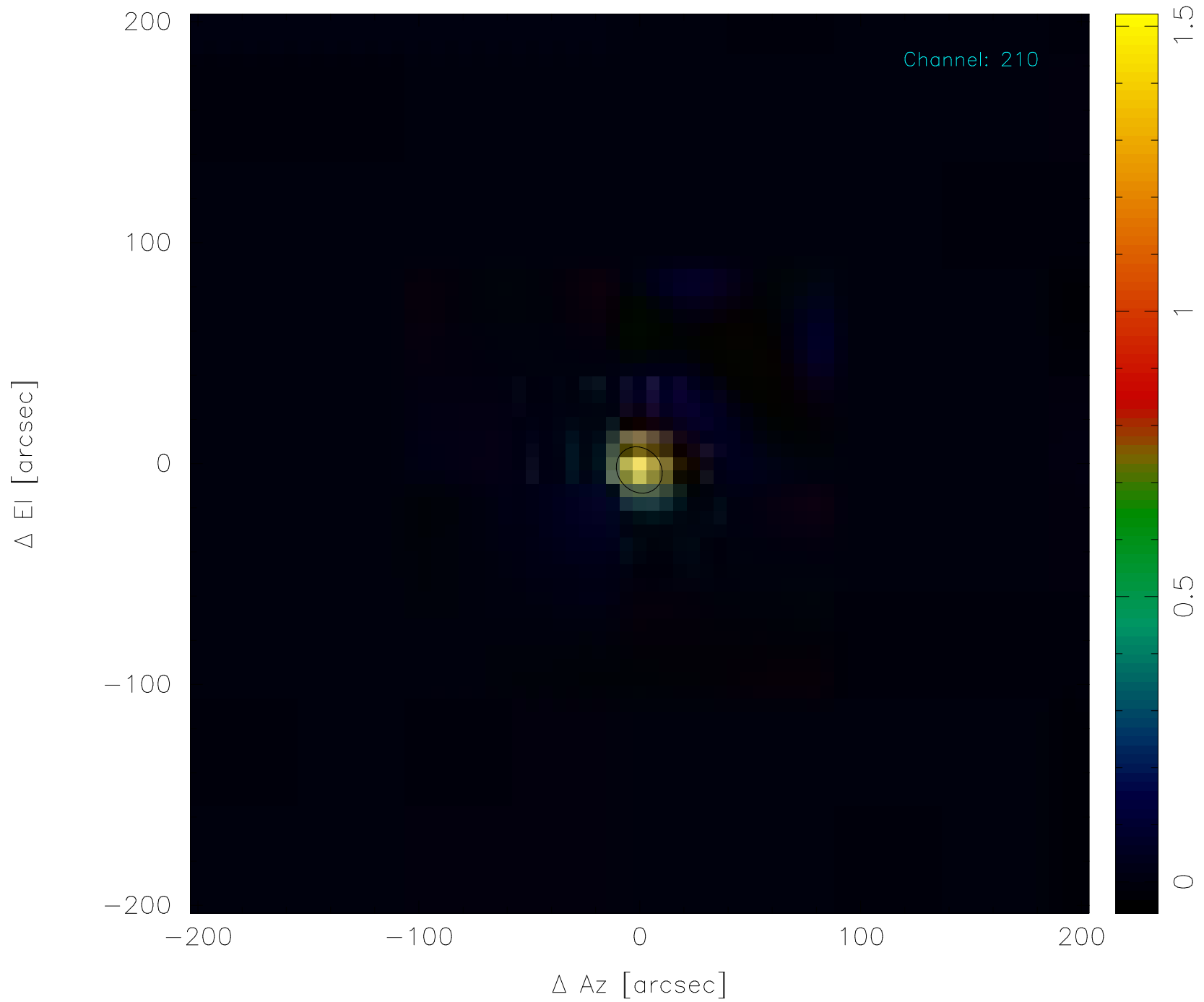
Scan: 70762 (1) -* Mars *- 2014-10-05T21:28:53



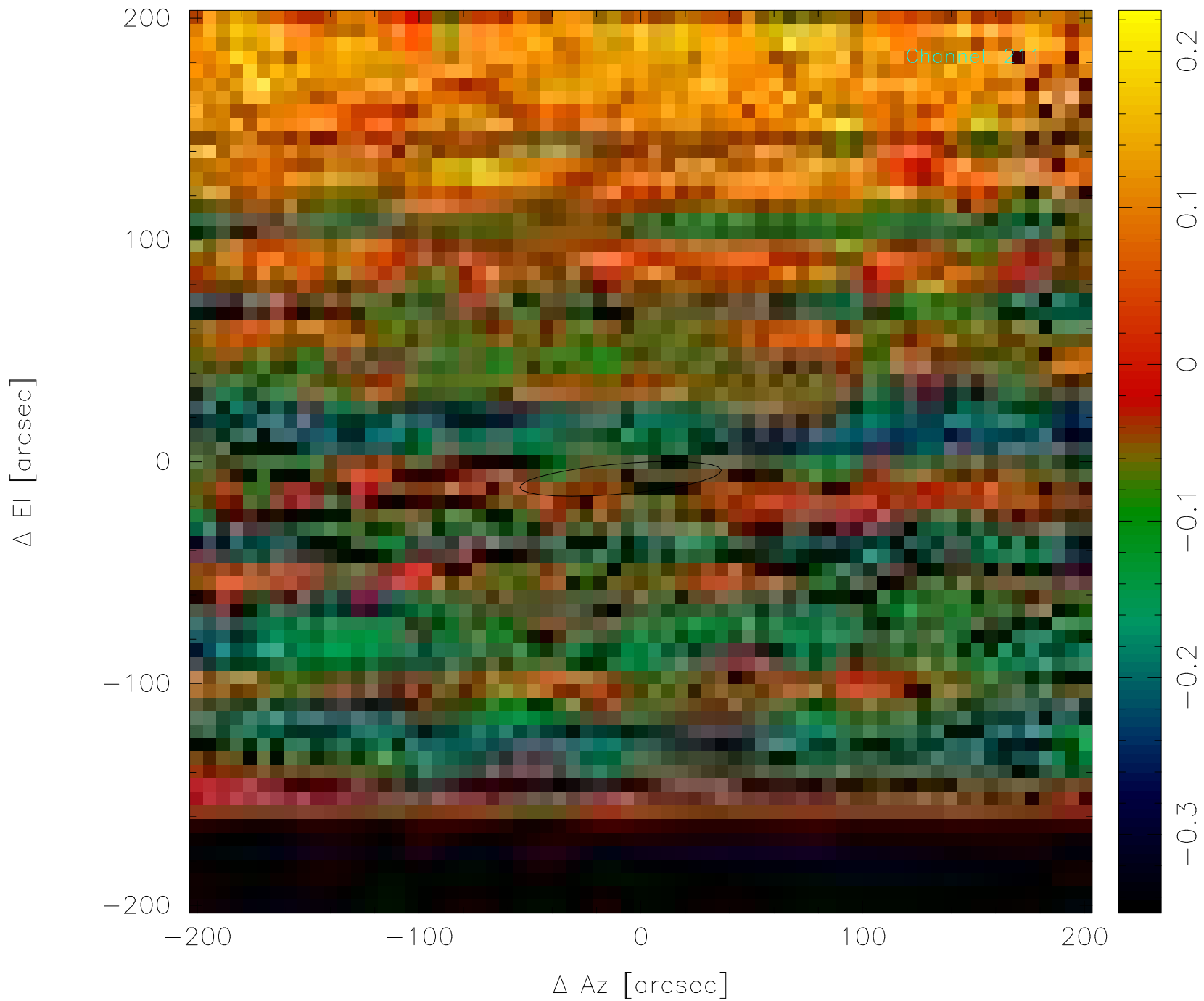
Scan: 70762 (1) -* Mars *- 2014-10-05T21:28:53



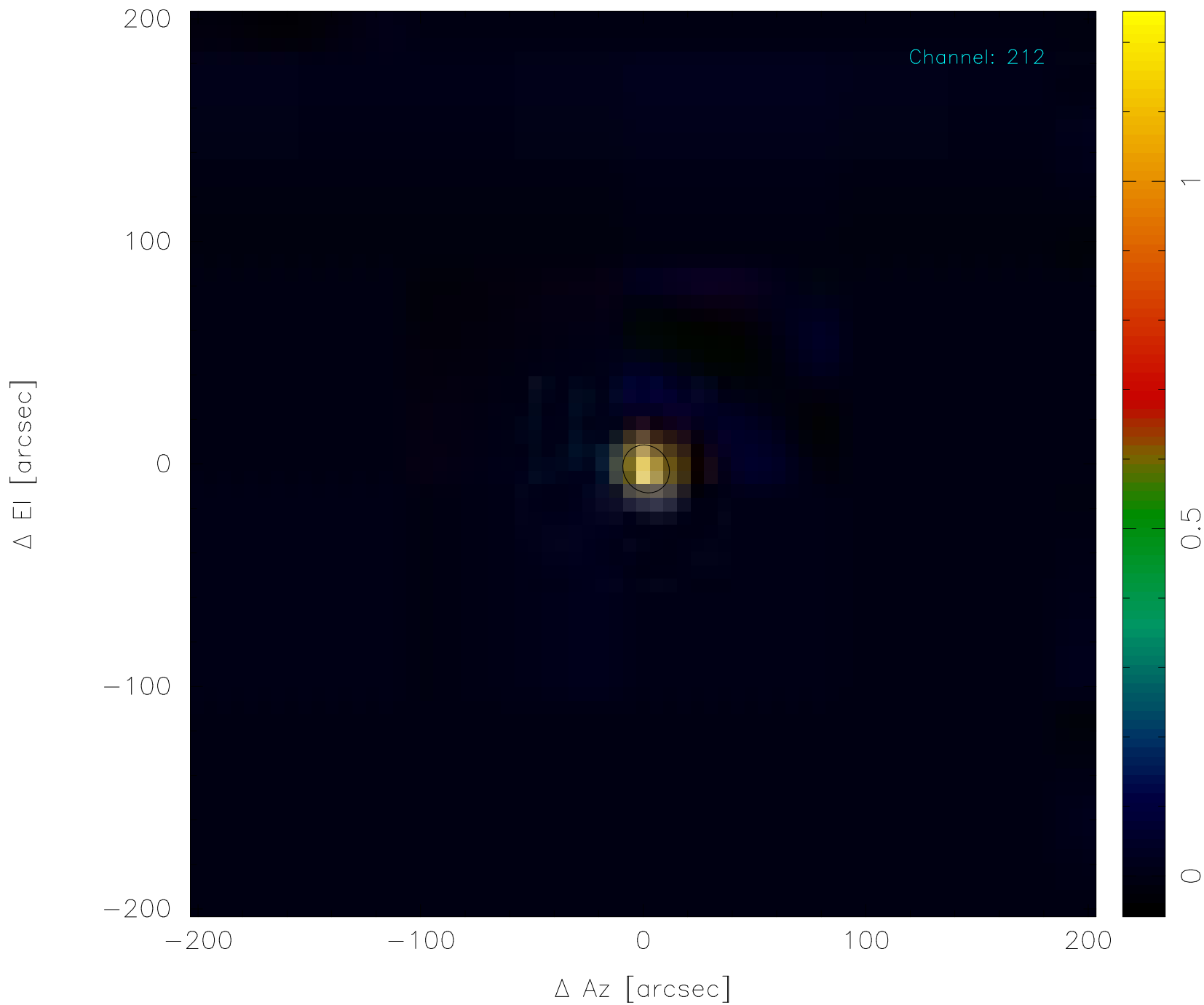
Scan: 70762 (1) -* Mars *- 2014-10-05T21:28:53



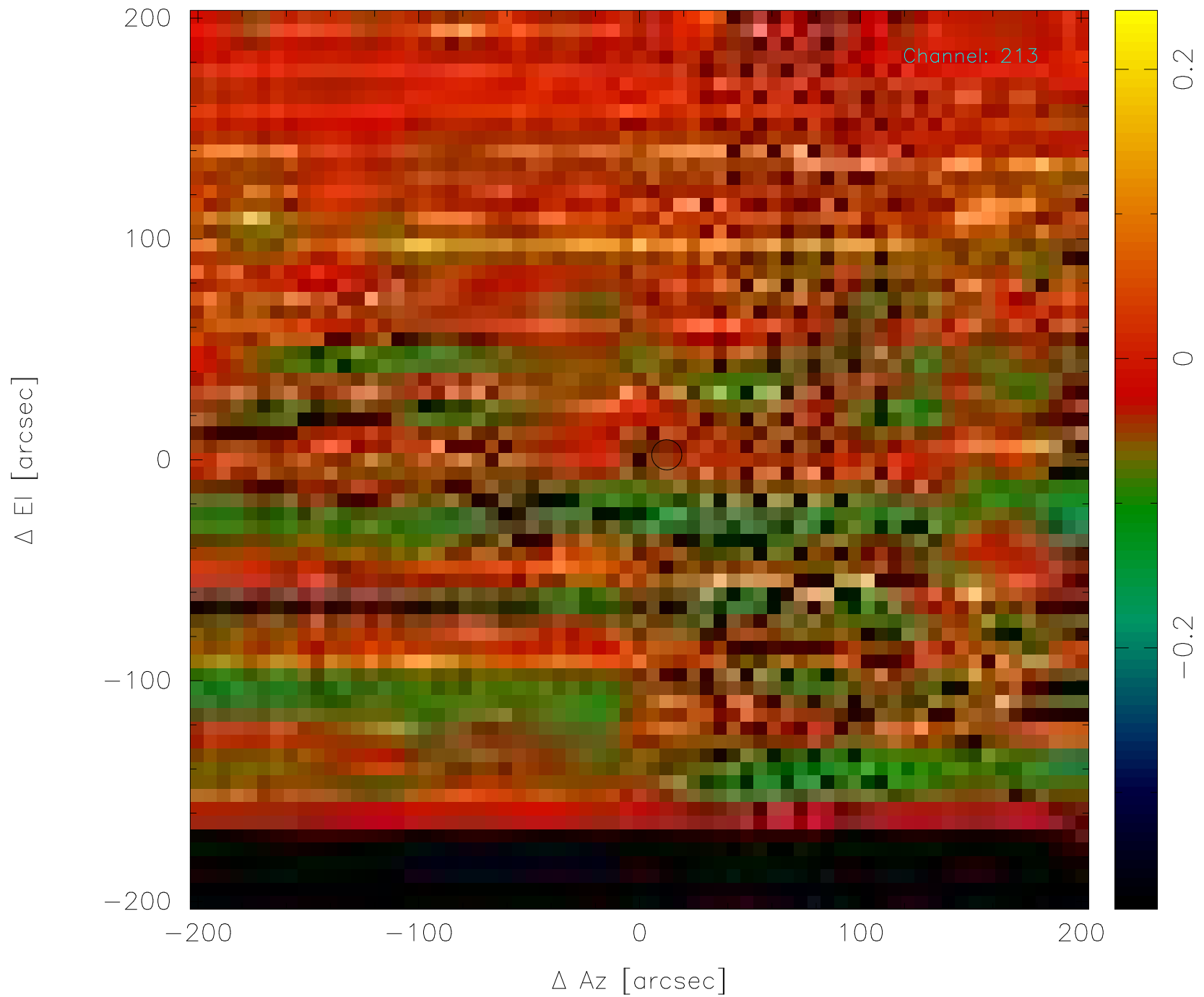
Scan: 70762 (1) -* Mars *- 2014-10-05T21:28:53



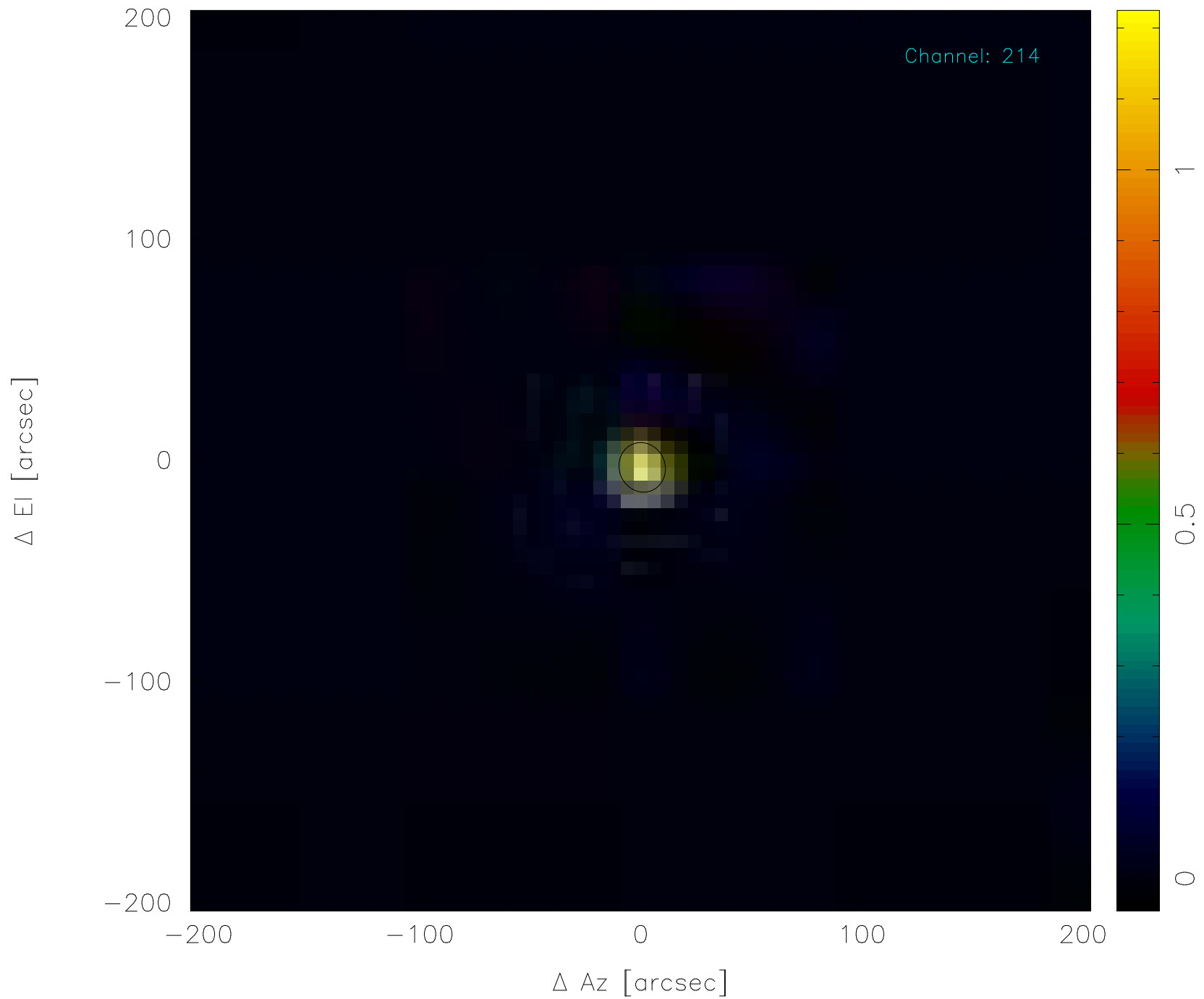
Scan: 70762 (1) -* Mars *- 2014-10-05T21:28:53



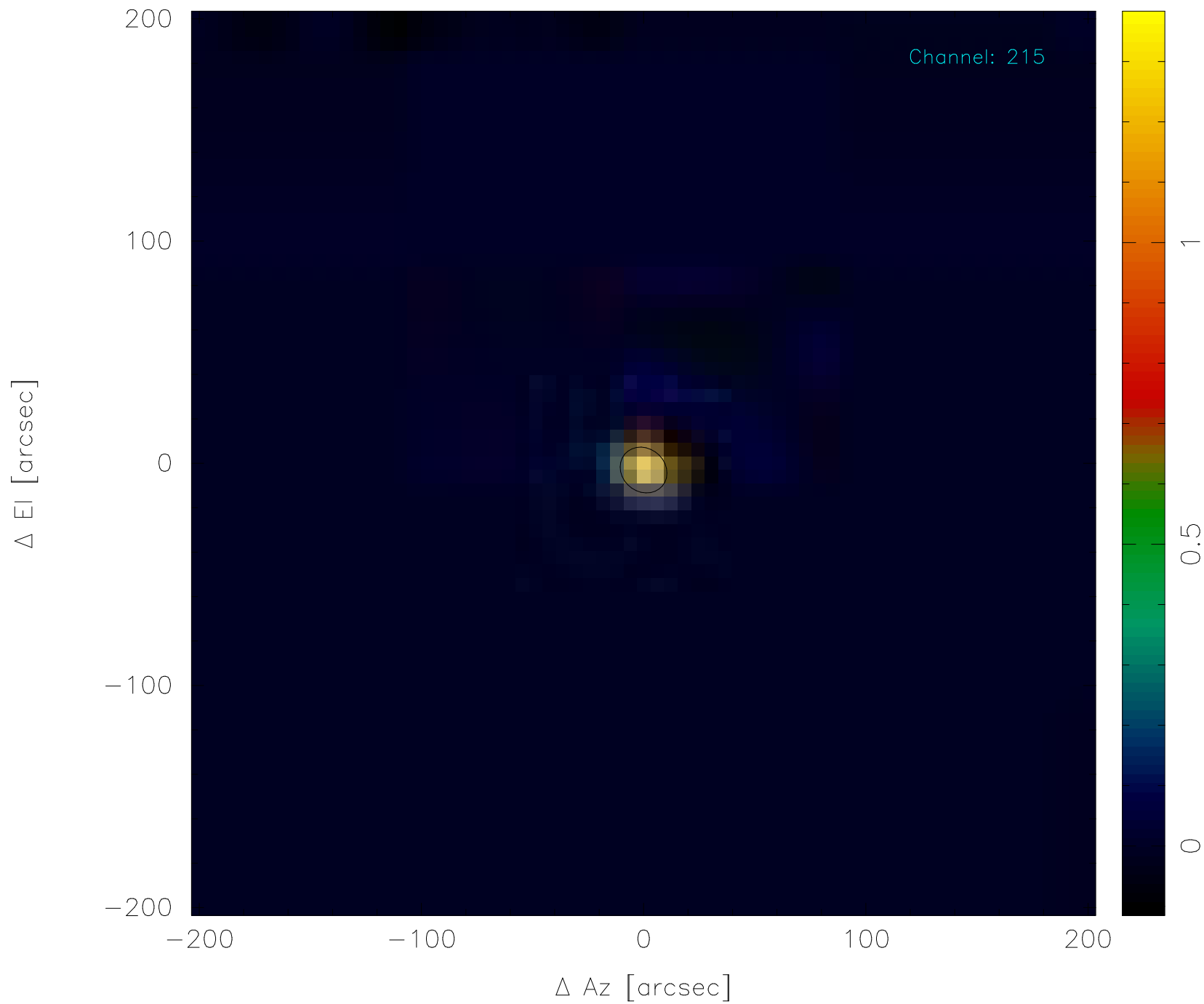
Scan: 70762 (1) -* Mars *- 2014-10-05T21:28:53




Scan: 70762 (1) -* Mars *- 2014-10-05T21:28:53



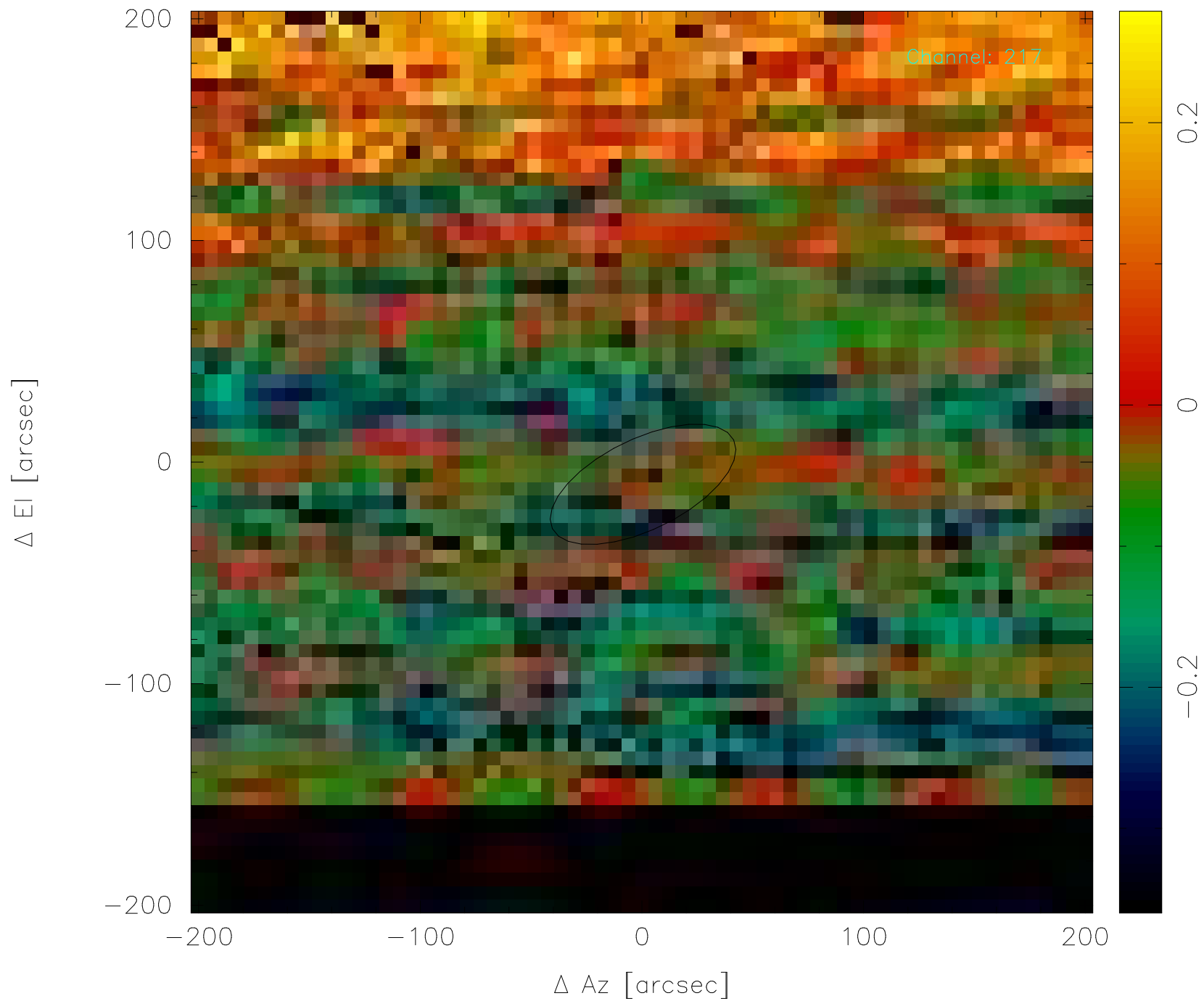
Scan: 70762 (1) -* Mars *- 2014-10-05T21:28:53



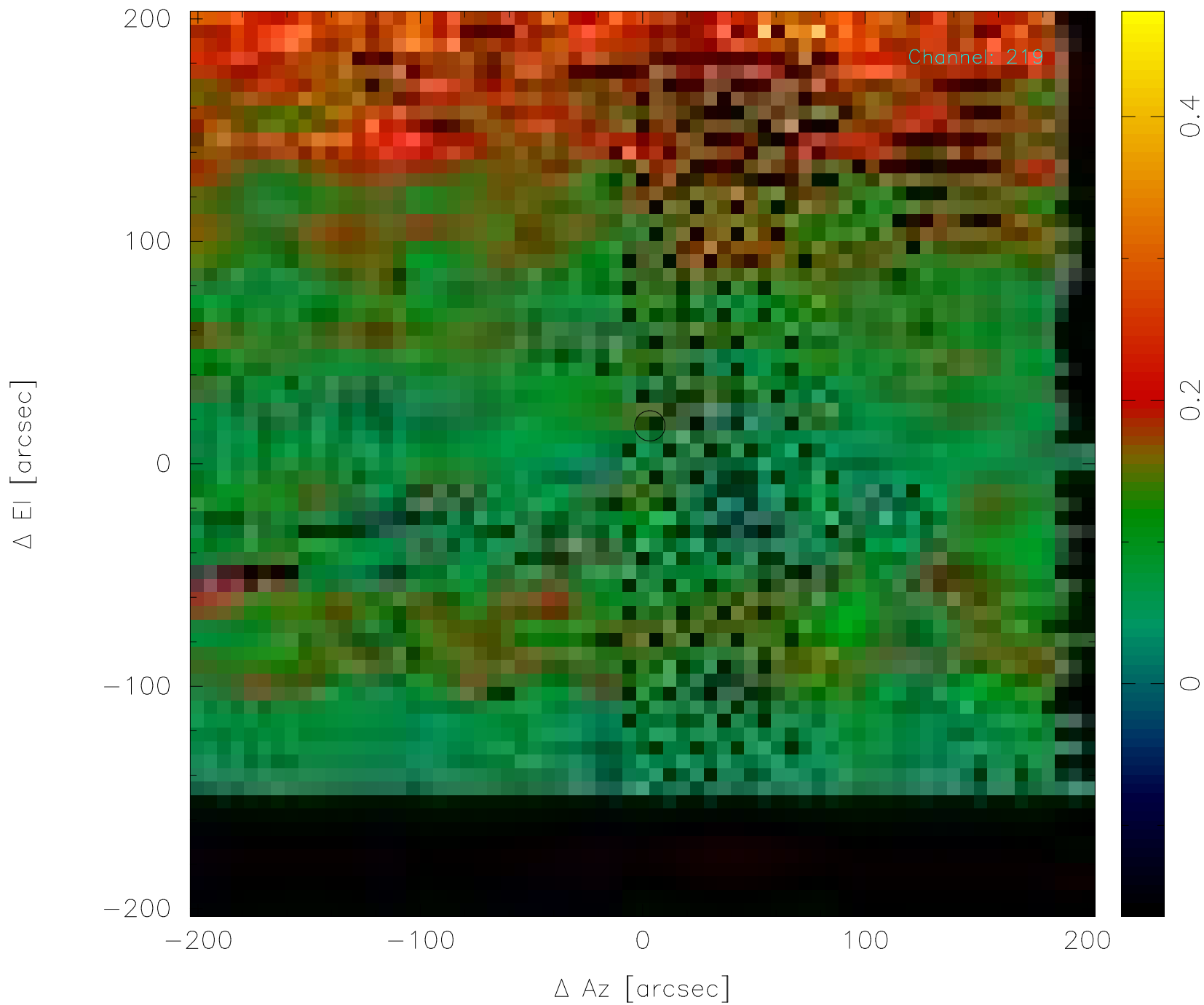
Scan: 70762 (1) -* Mars *- 2014-10-05T21:28:53



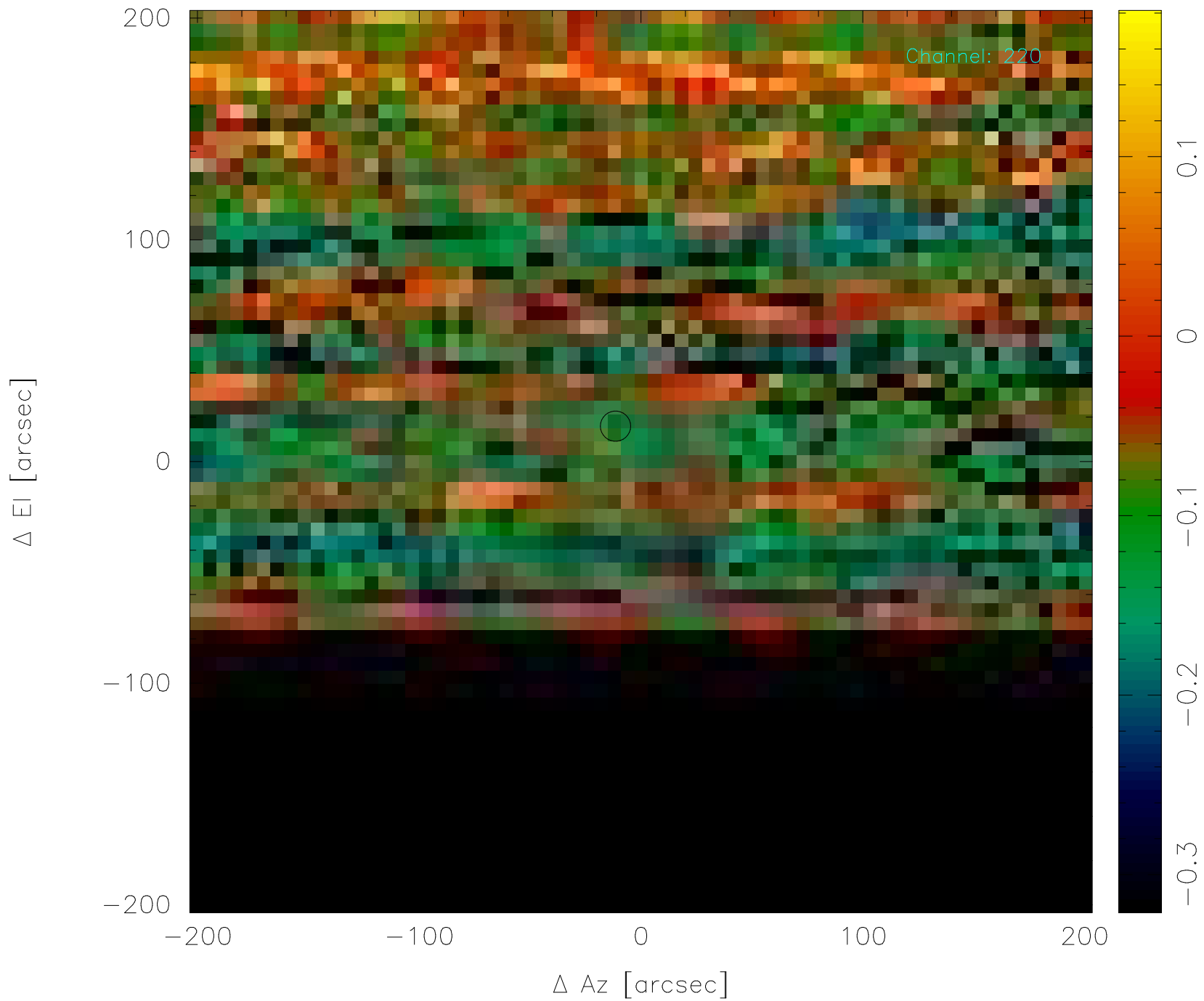
Scan: 70762 (1) -* Mars *- 2014-10-05T21:28:53



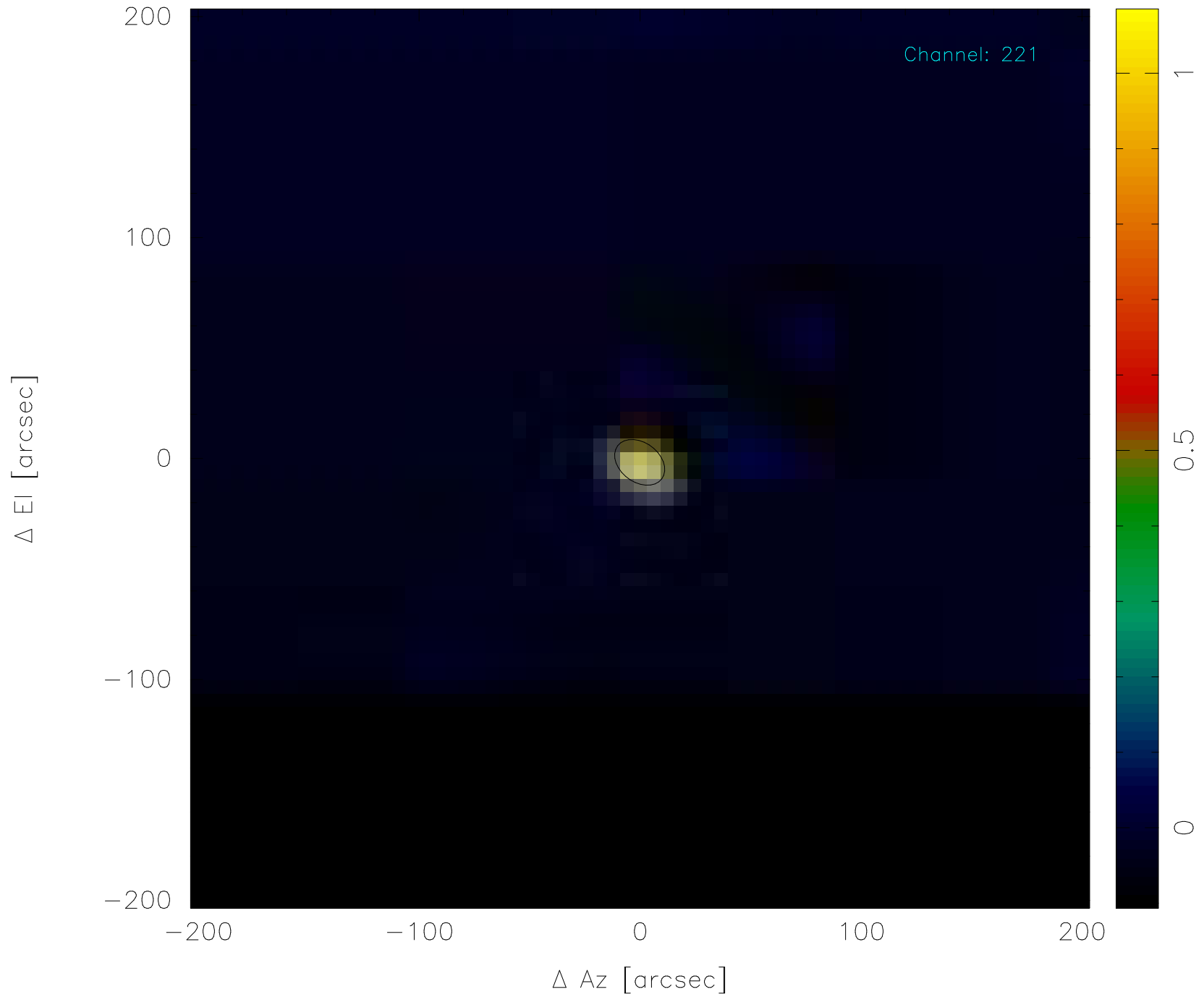
Scan: 70762 (1) -* Mars *- 2014-10-05T21:28:53



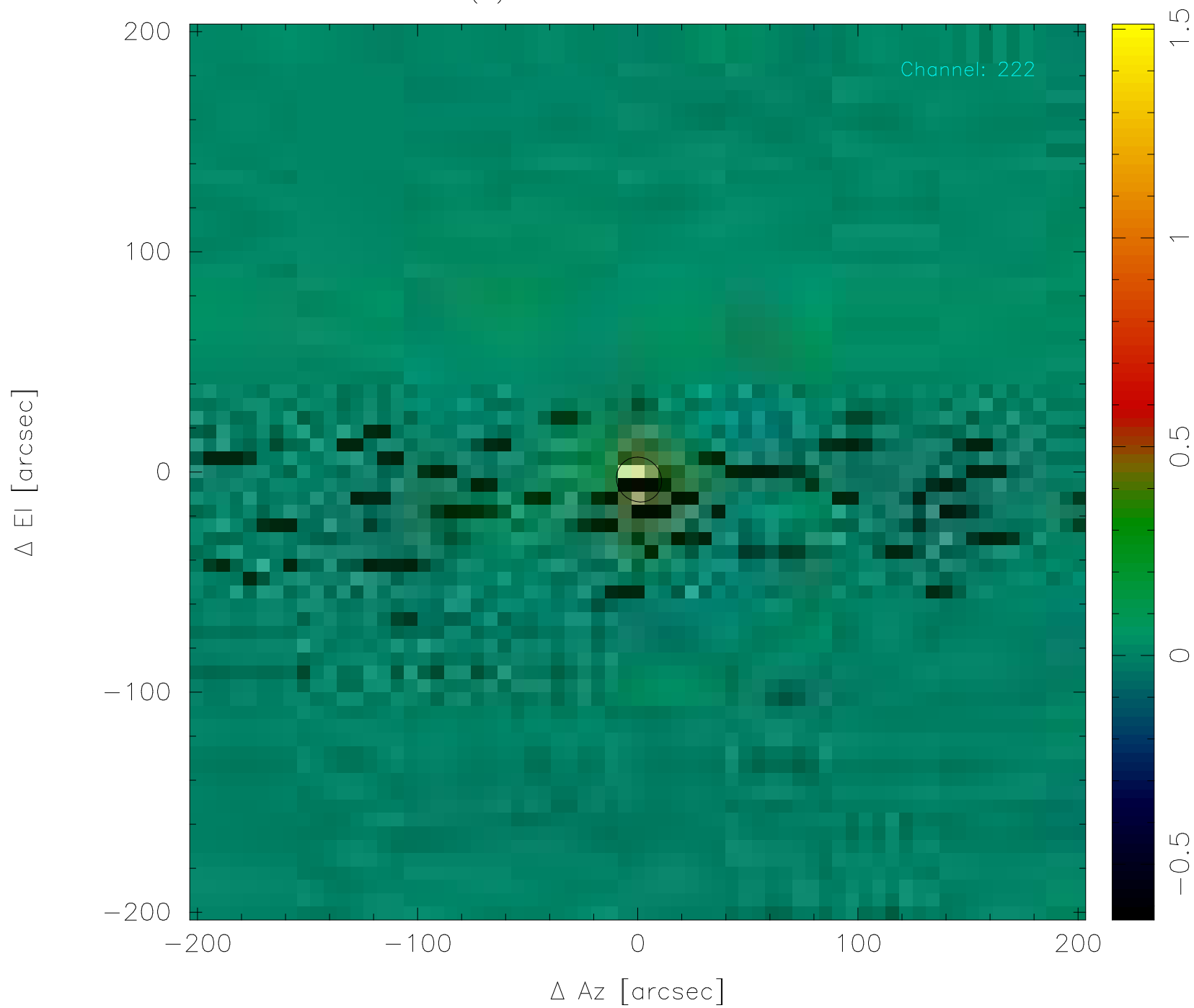
Scan: 70762 (1) -* Mars *- 2014-10-05T21:28:53




Scan: 70762 (1) -* Mars *- 2014-10-05T21:28:53




Scan: 70762 (1) -* Mars *- 2014-10-05T21:28:53




Scan: 70762 (1) -* Mars *- 2014-10-05T21:28:53




Scan: 70762 (1) -* Mars *- 2014-10-05T21:28:53



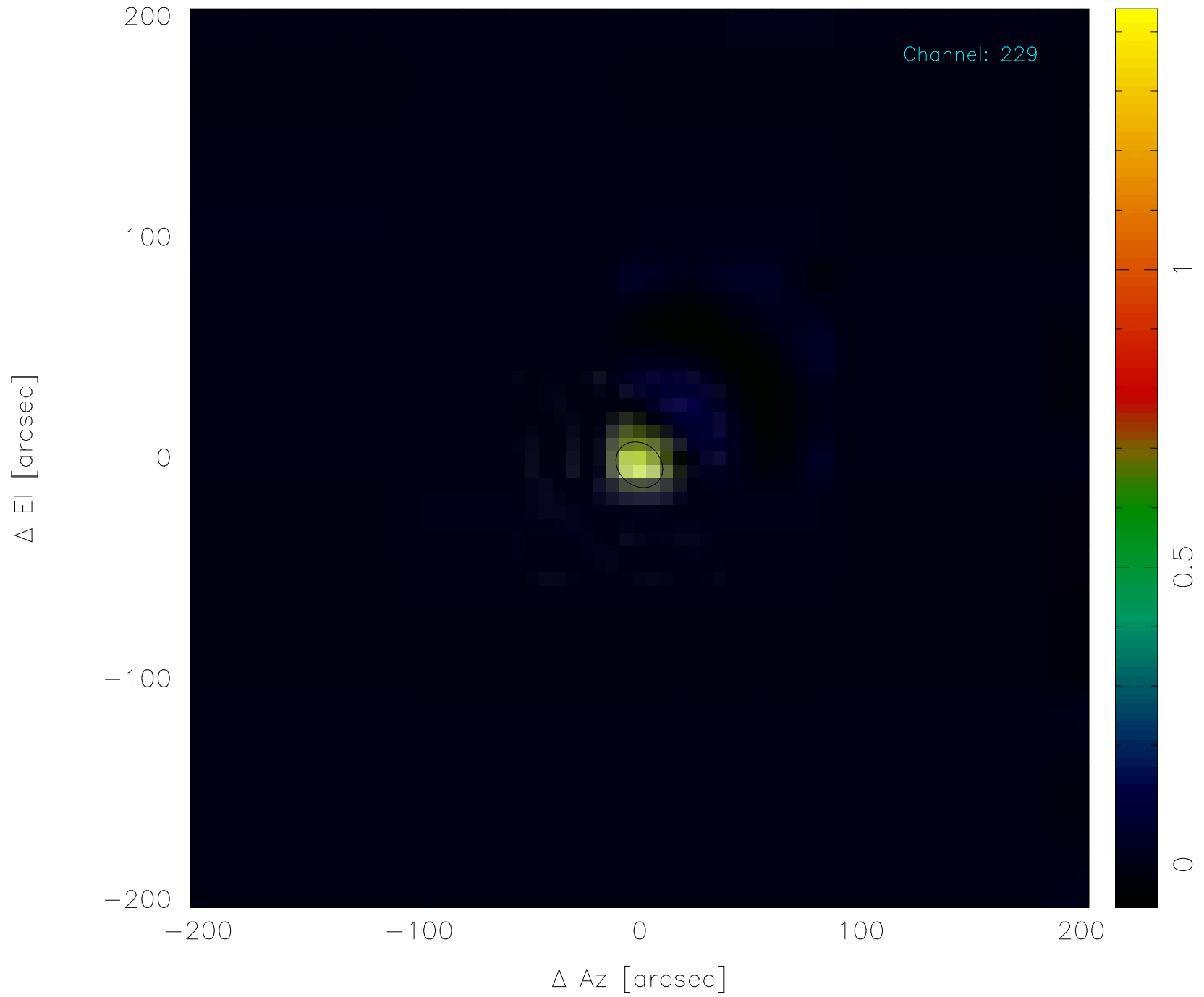
Scan: 70762 (1) -* Mars *- 2014-10-05T21:28:53




Scan: 70762 (1) -* Mars *- 2014-10-05T21:28:53



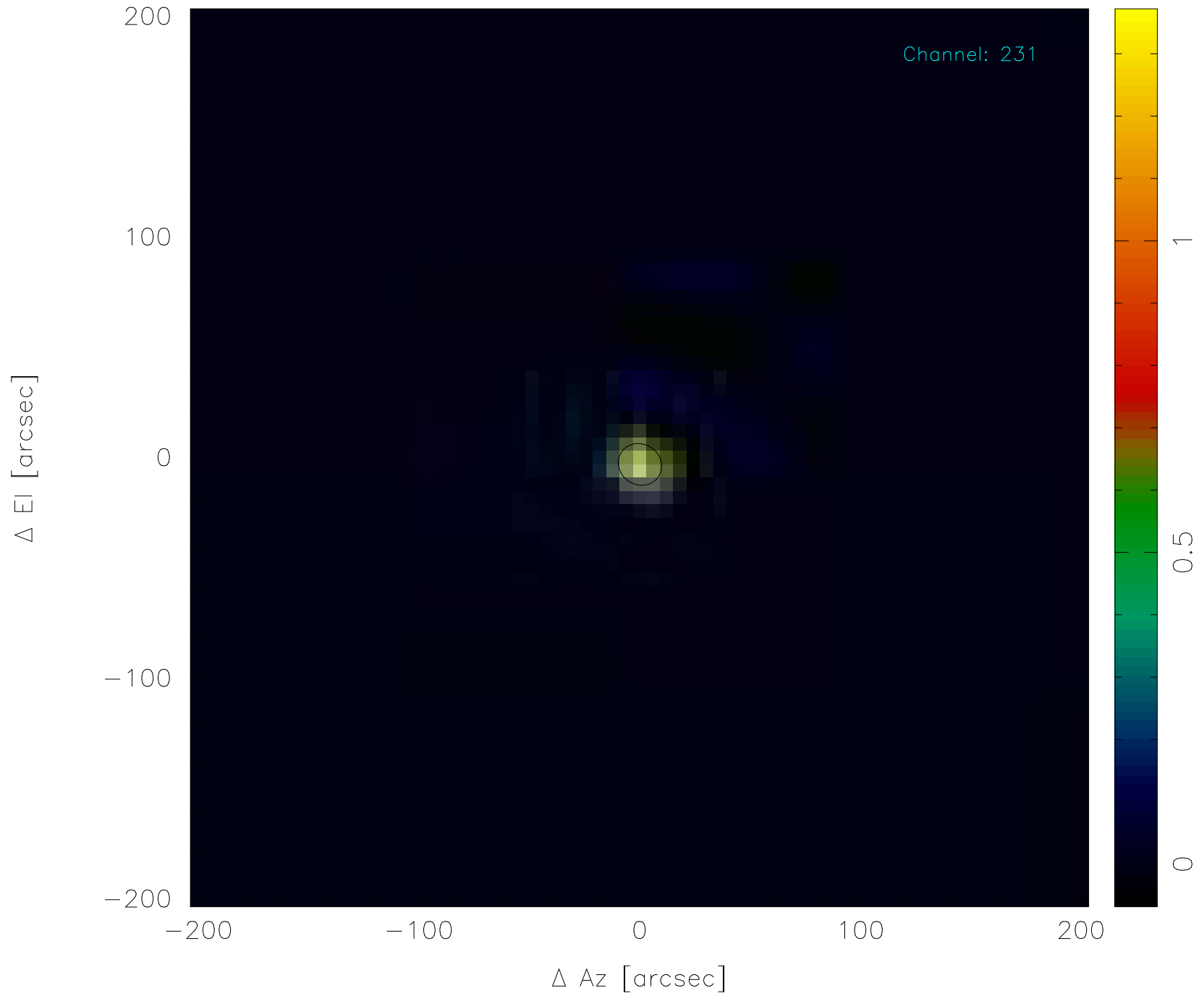
Scan: 70762 (1) -* Mars *- 2014-10-05T21:28:53




Scan: 70762 (1) -* Mars *- 2014-10-05T21:28:53



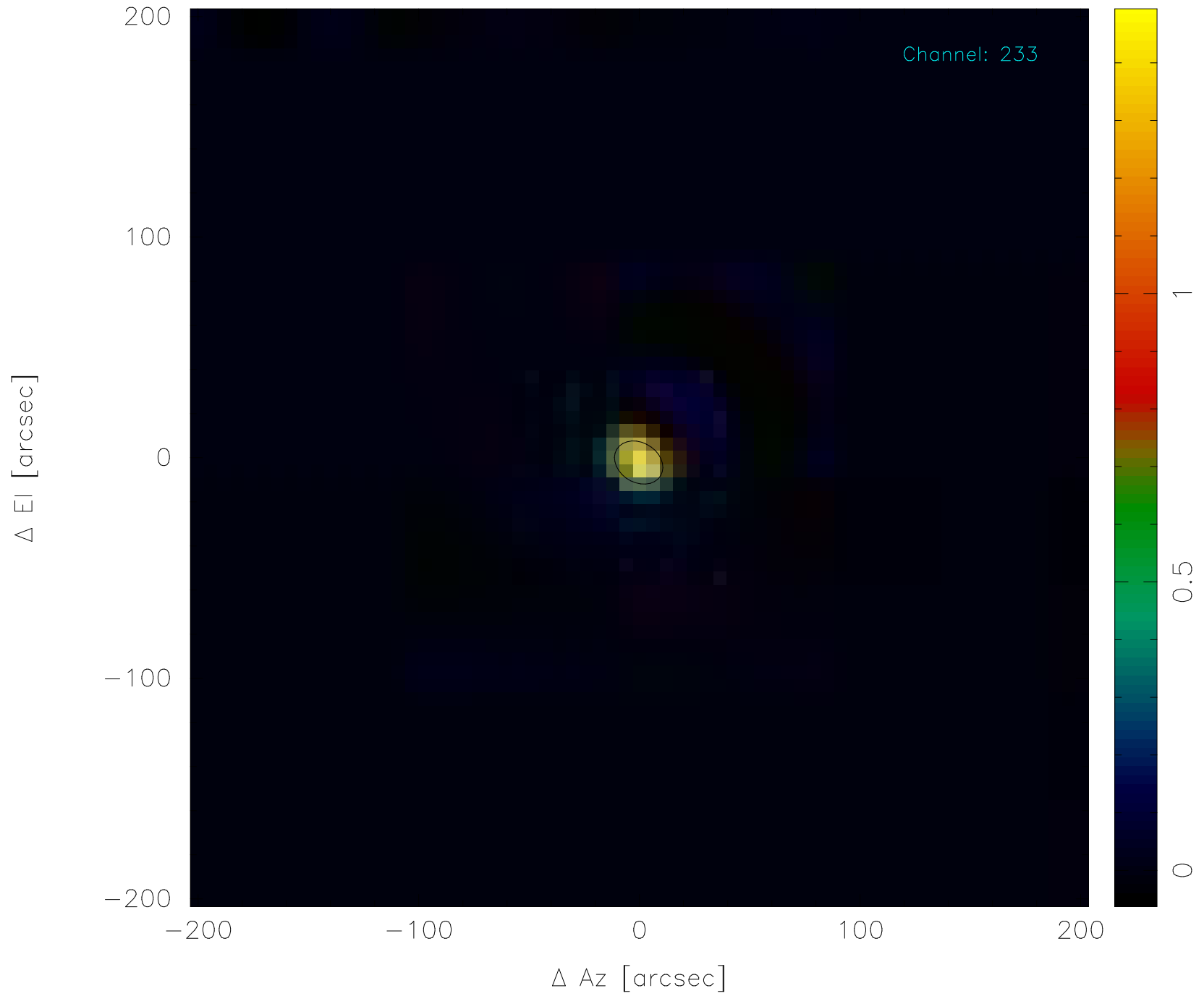
Scan: 70762 (1) -* Mars *- 2014-10-05T21:28:53



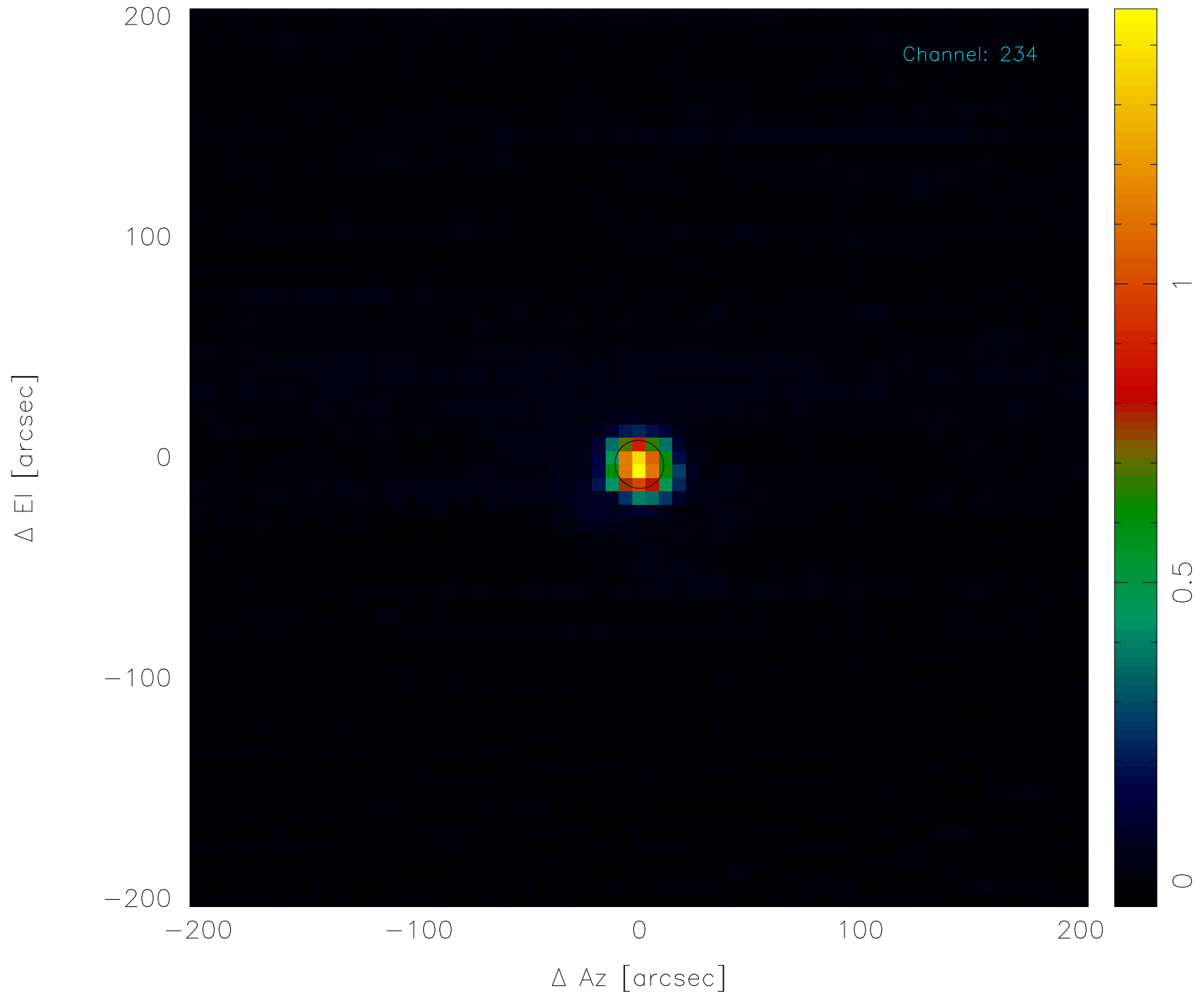
Scan: 70762 (1) -* Mars *- 2014-10-05T21:28:53



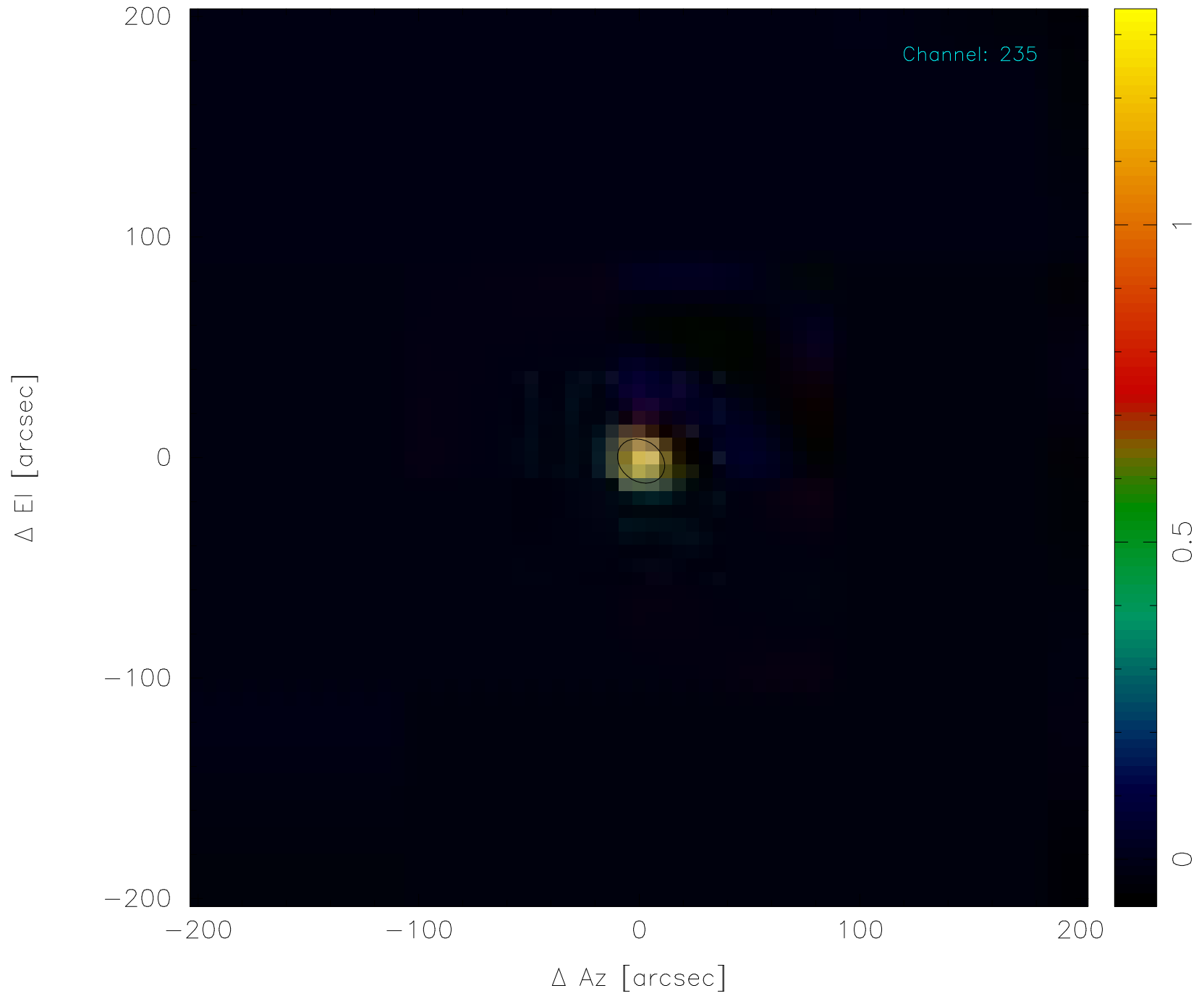
Scan: 70762 (1) -* Mars *- 2014-10-05T21:28:53




Scan: 70762 (1) -* Mars *- 2014-10-05T21:28:53




Scan: 70762 (1) -* Mars *- 2014-10-05T21:28:53



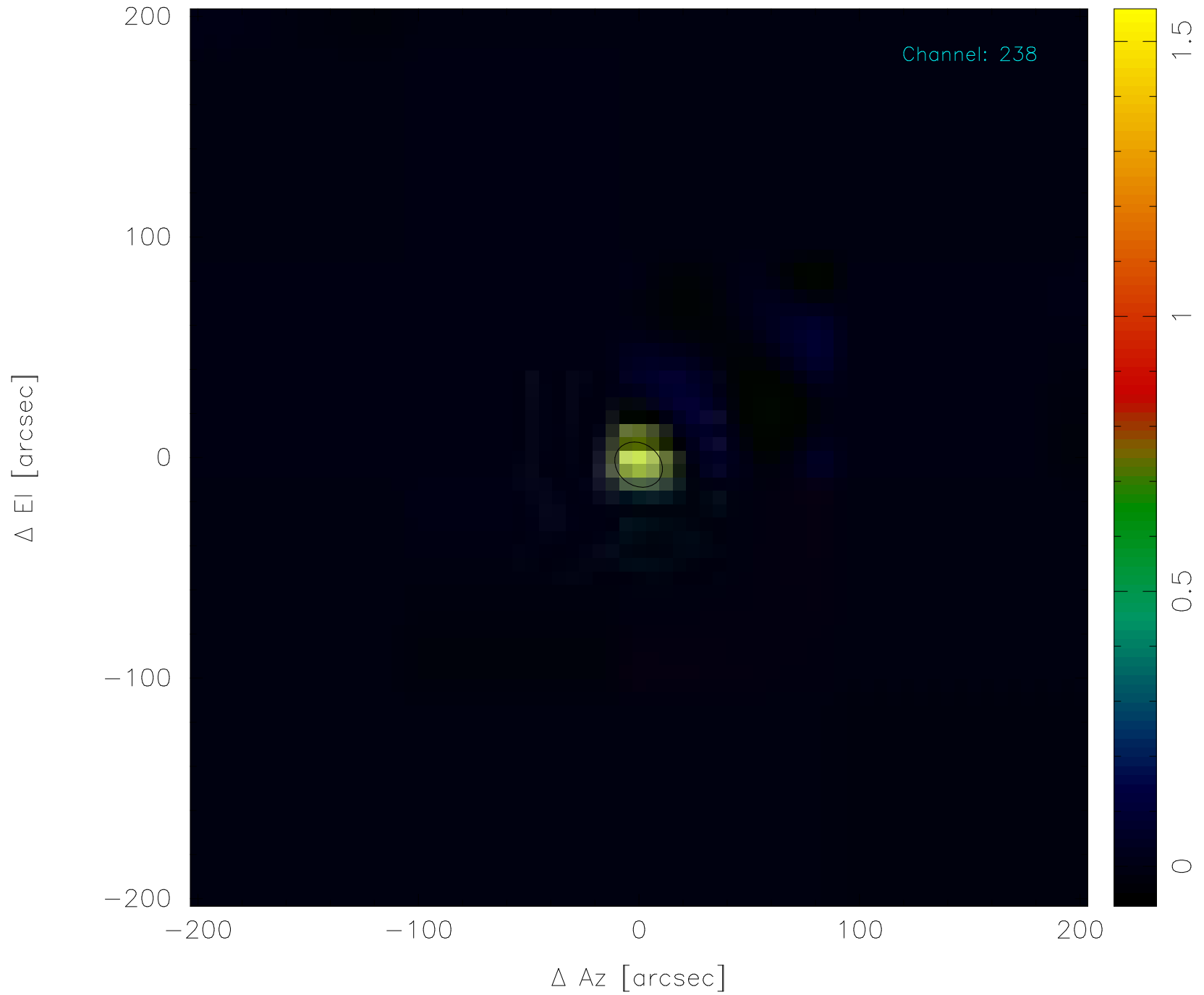
Scan: 70762 (1) -* Mars *- 2014-10-05T21:28:53



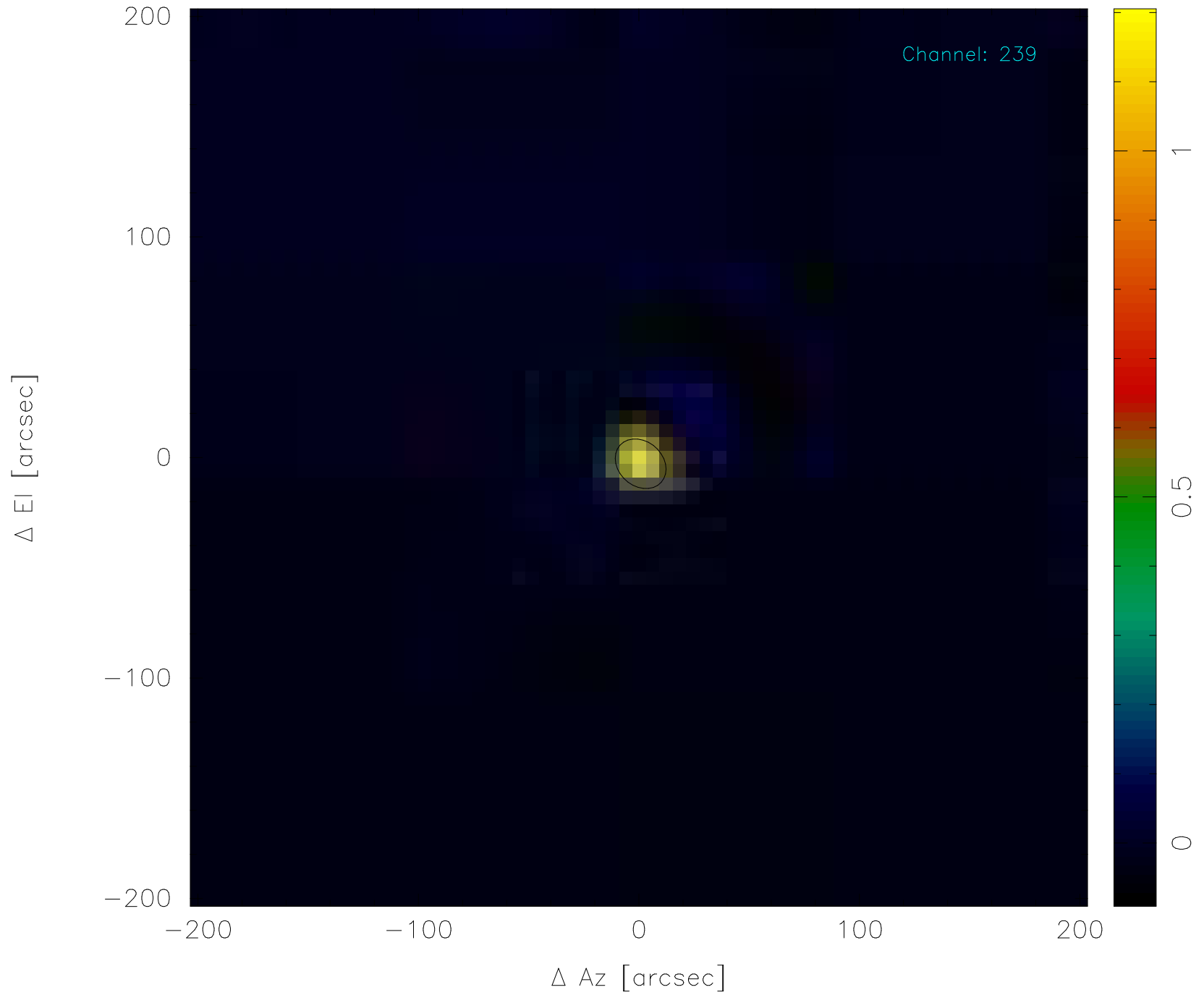
Scan: 70762 (1) -* Mars *- 2014-10-05T21:28:53



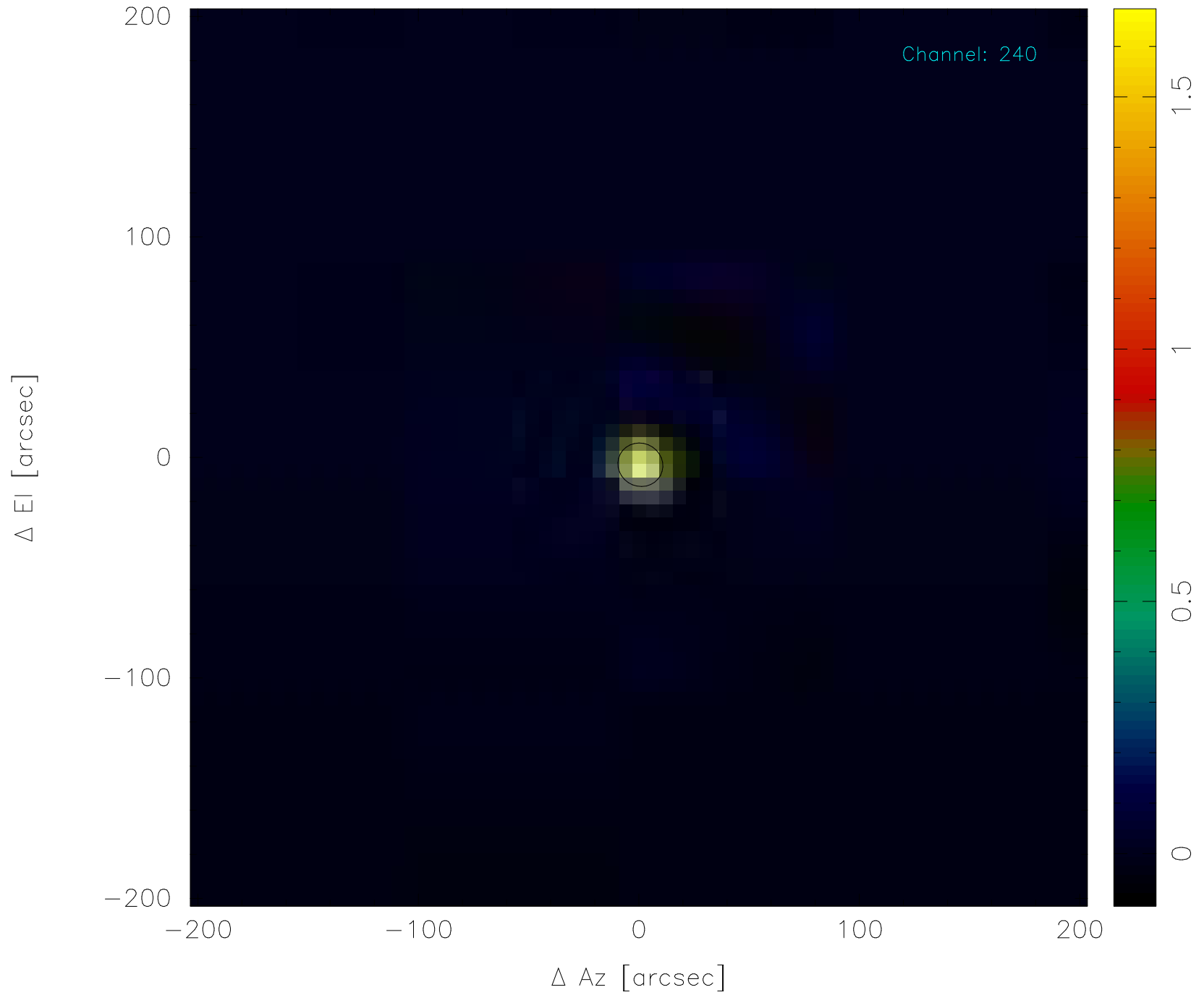
Scan: 70762 (1) -* Mars *- 2014-10-05T21:28:53




Scan: 70762 (1) -* Mars *- 2014-10-05T21:28:53



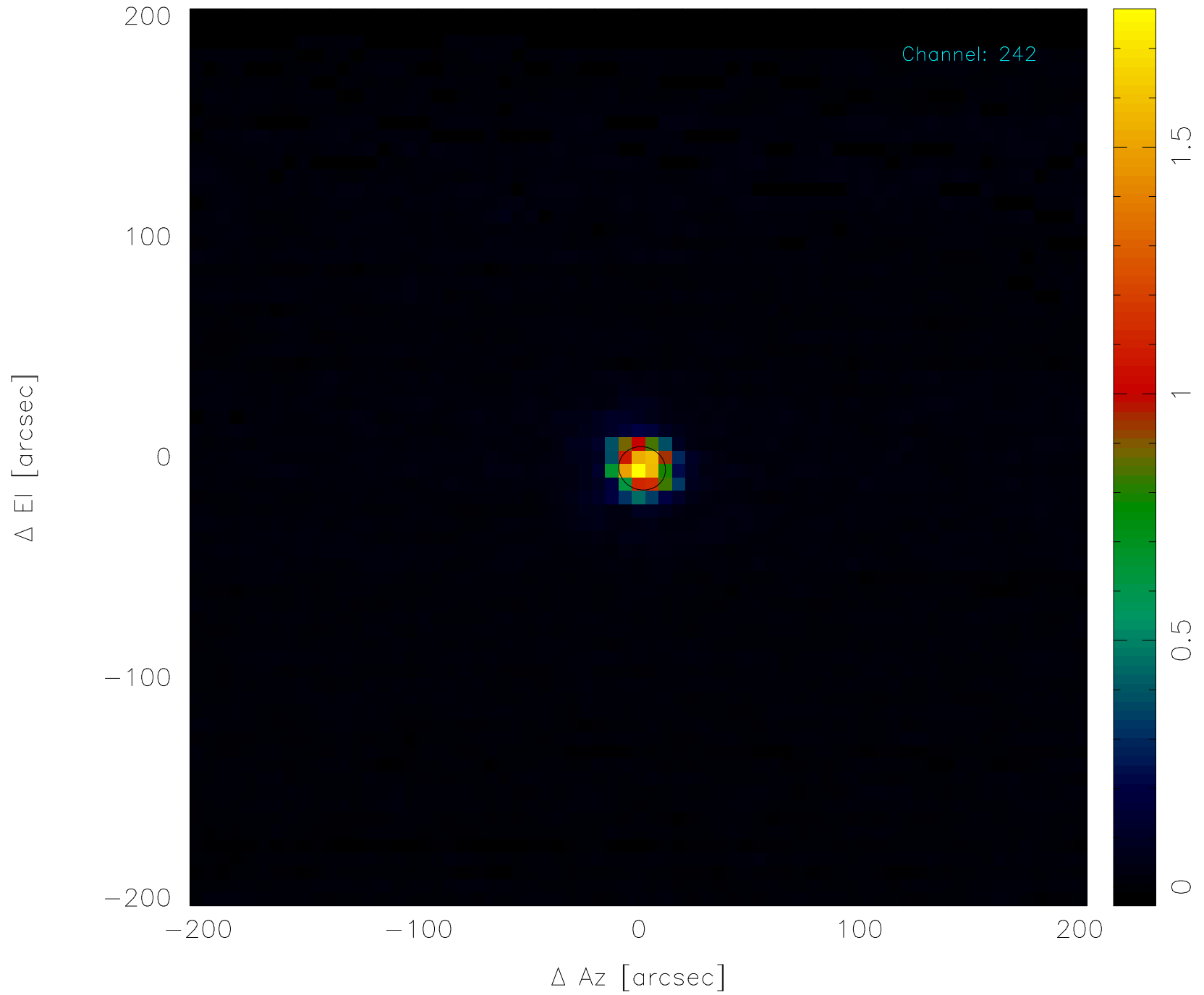
Scan: 70762 (1) -* Mars *- 2014-10-05T21:28:53



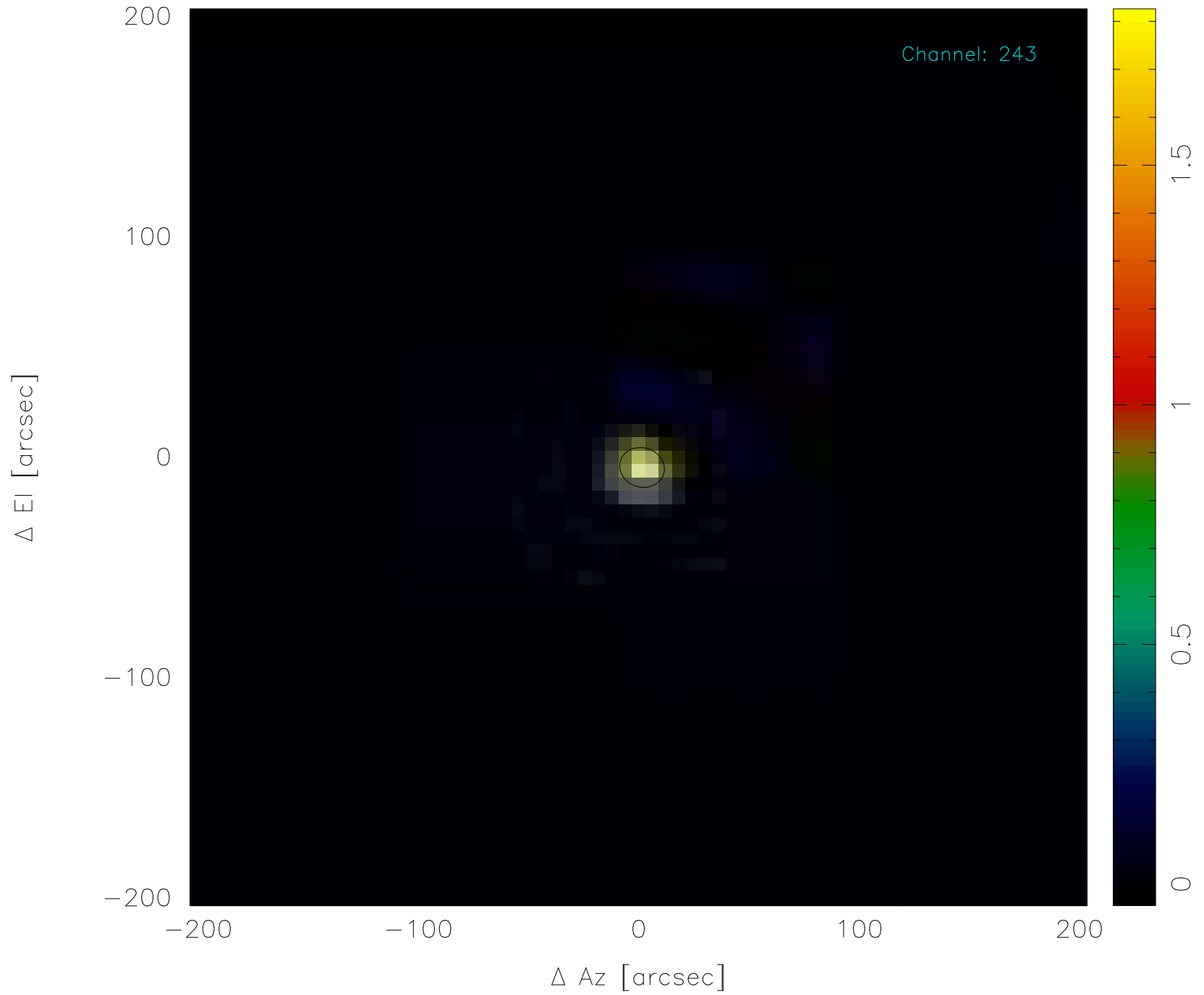
Scan: 70762 (1) -* Mars *- 2014-10-05T21:28:53



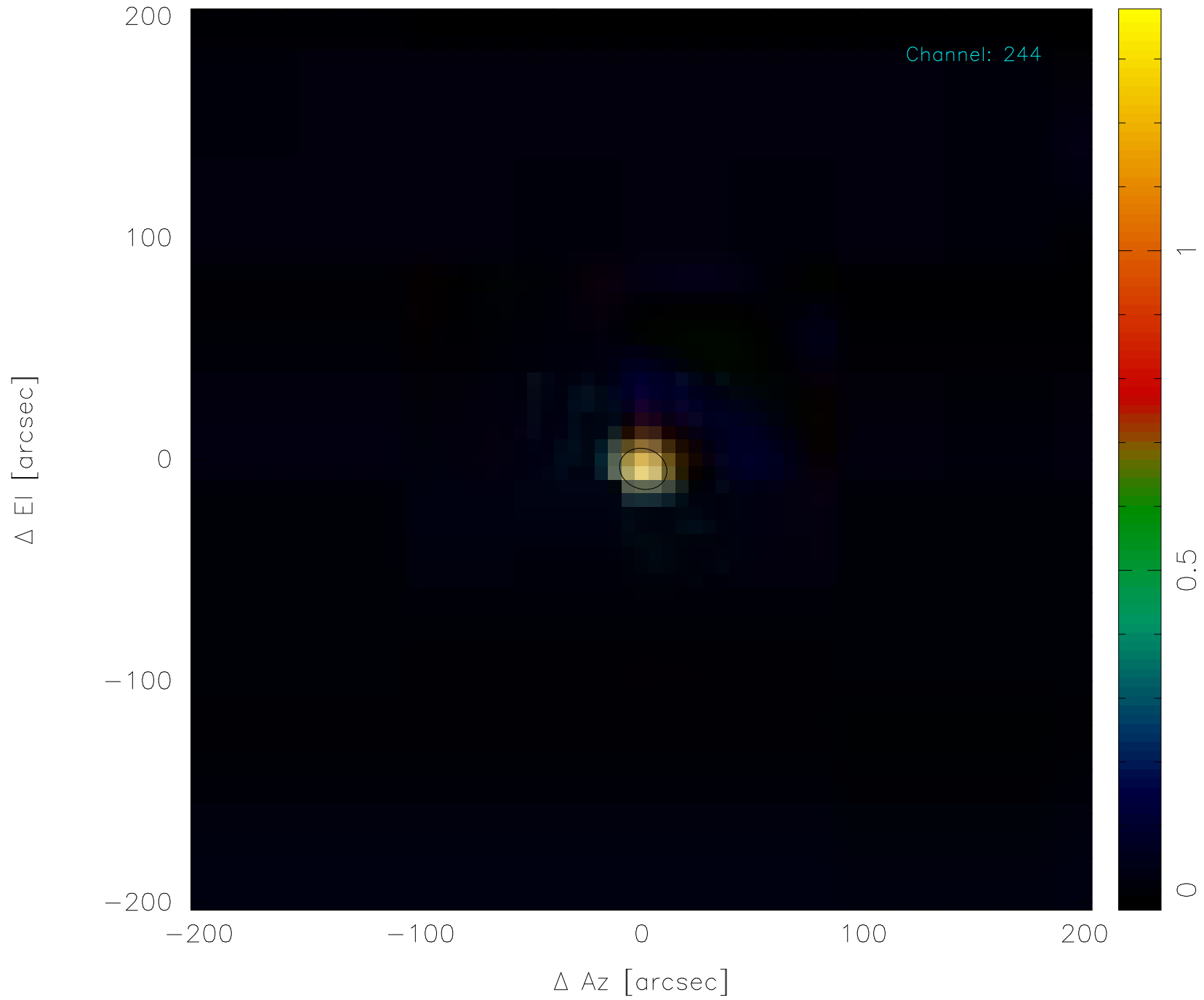
Scan: 70762 (1) -* Mars *- 2014-10-05T21:28:53




Scan: 70762 (1) -* Mars *- 2014-10-05T21:28:53



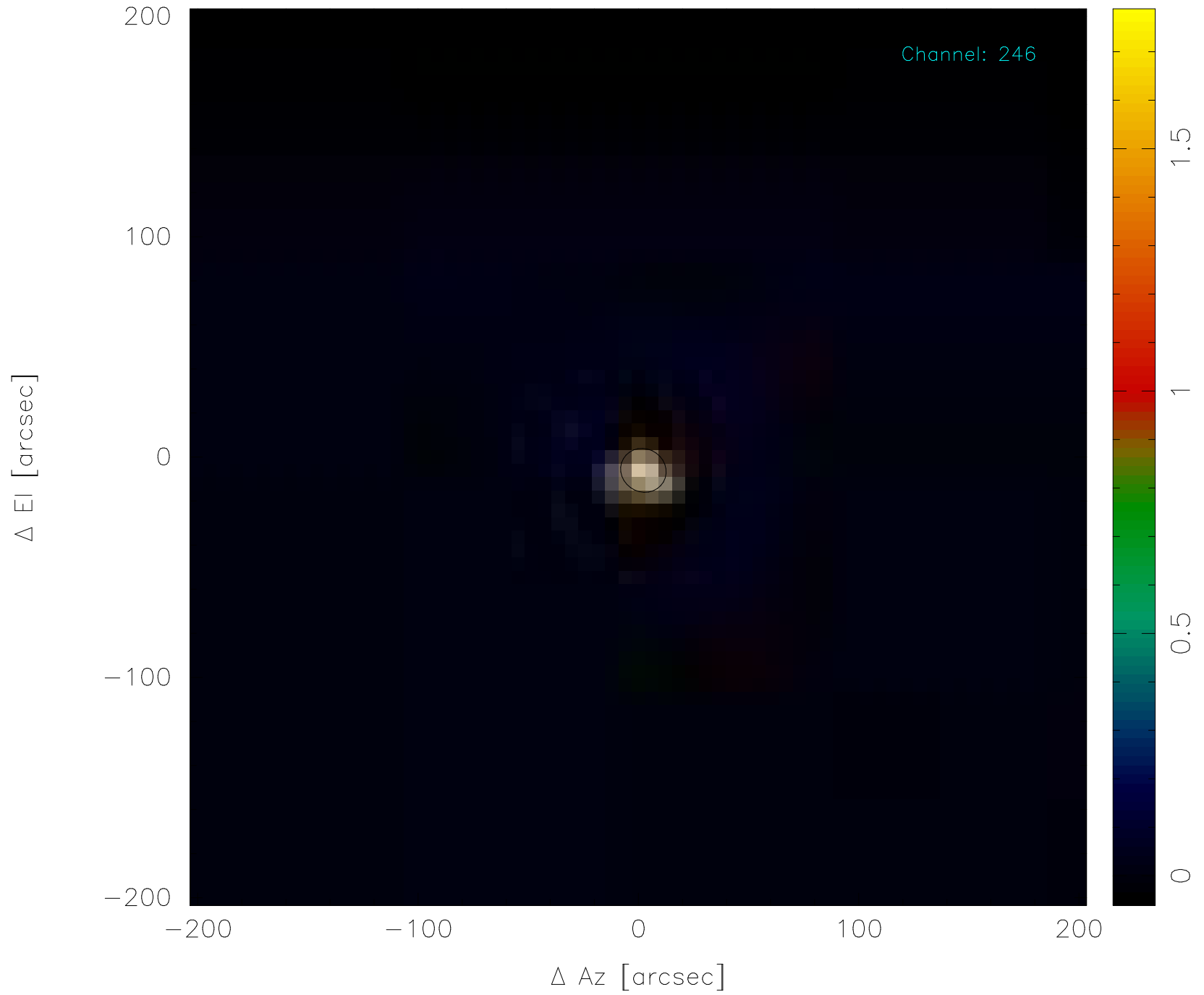
Scan: 70762 (1) -* Mars *- 2014-10-05T21:28:53



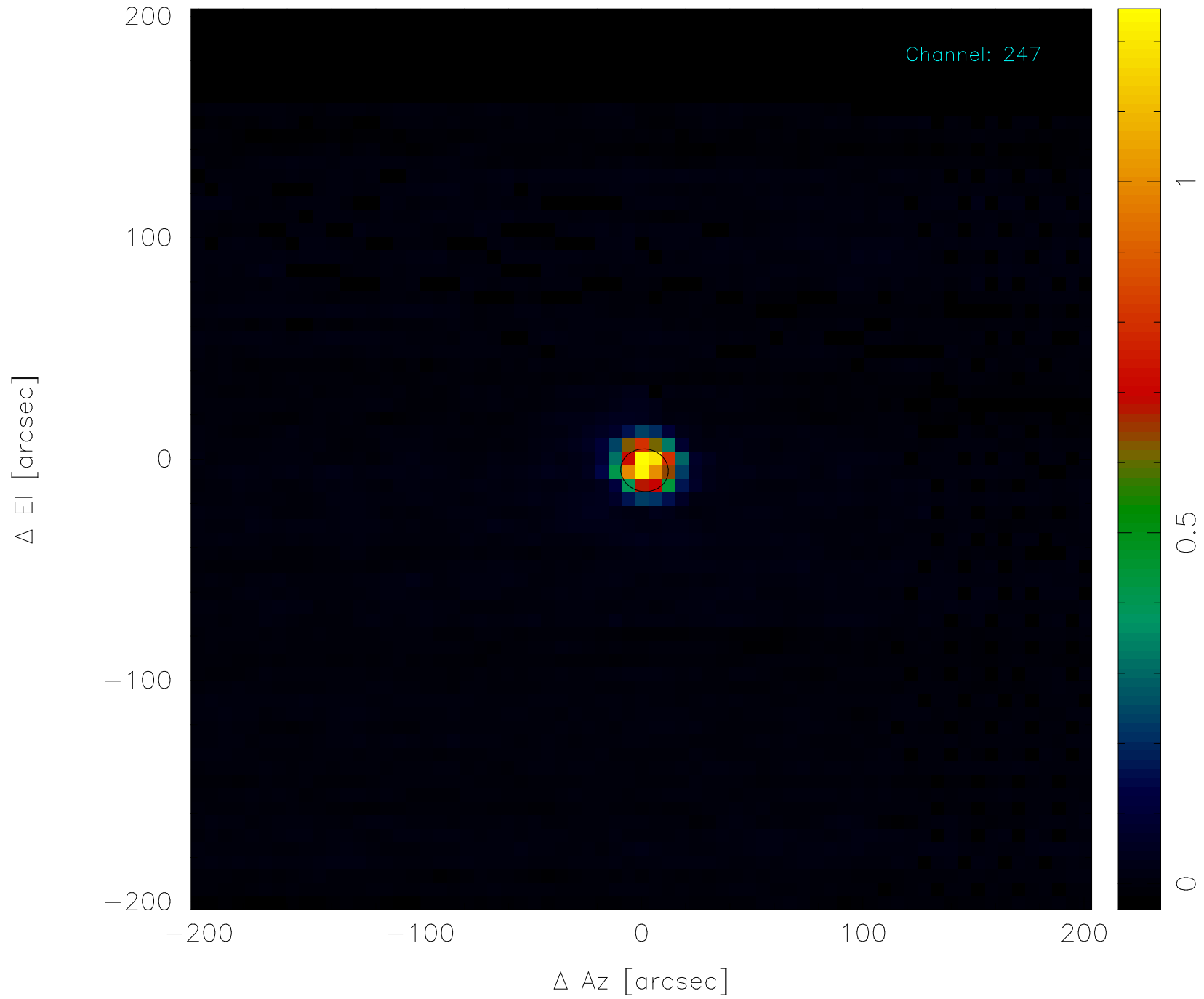
Scan: 70762 (1) -* Mars *- 2014-10-05T21:28:53




Scan: 70762 (1) -* Mars *- 2014-10-05T21:28:53



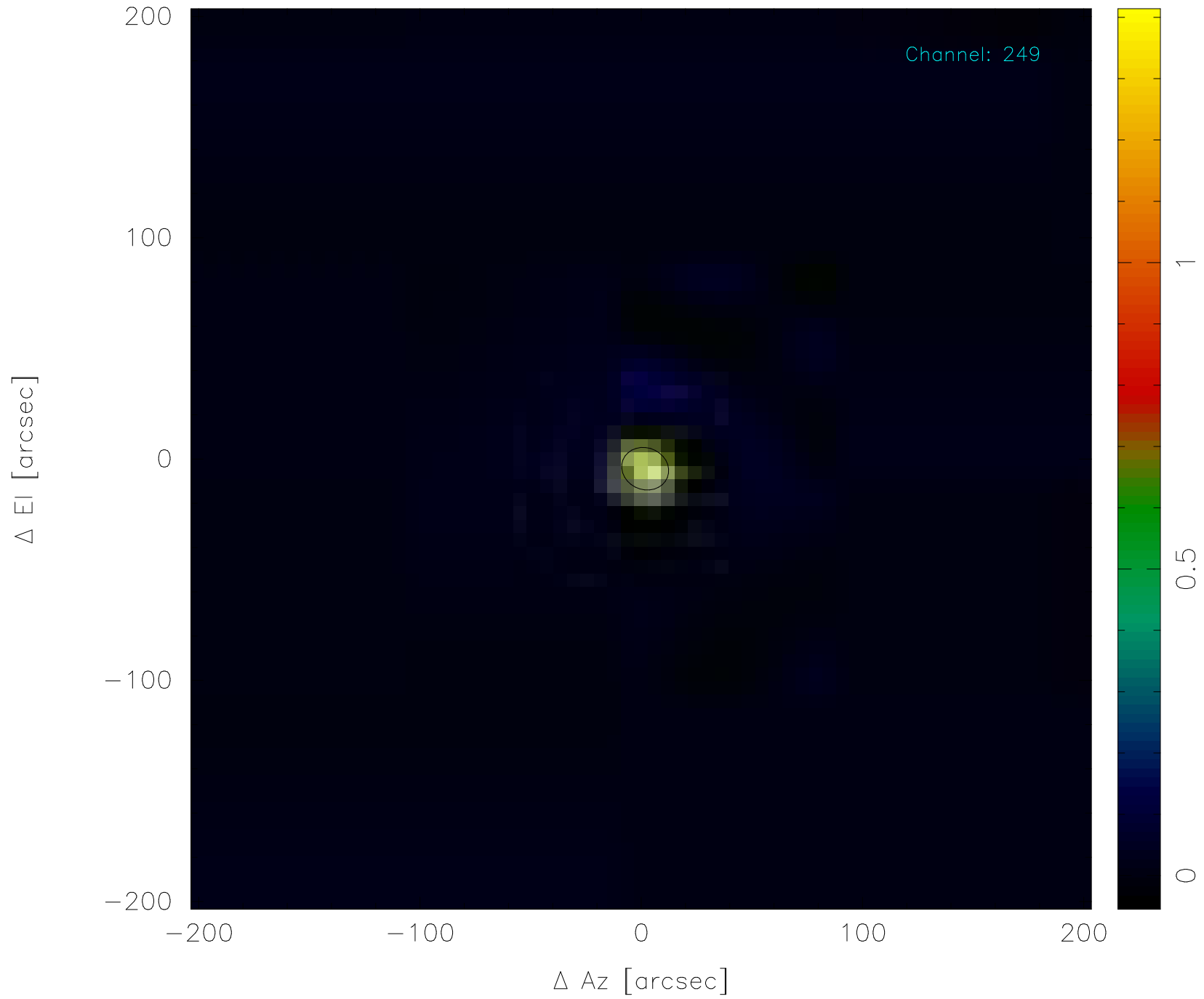
Scan: 70762 (1) -* Mars *- 2014-10-05T21:28:53




Scan: 70762 (1) -* Mars *- 2014-10-05T21:28:53



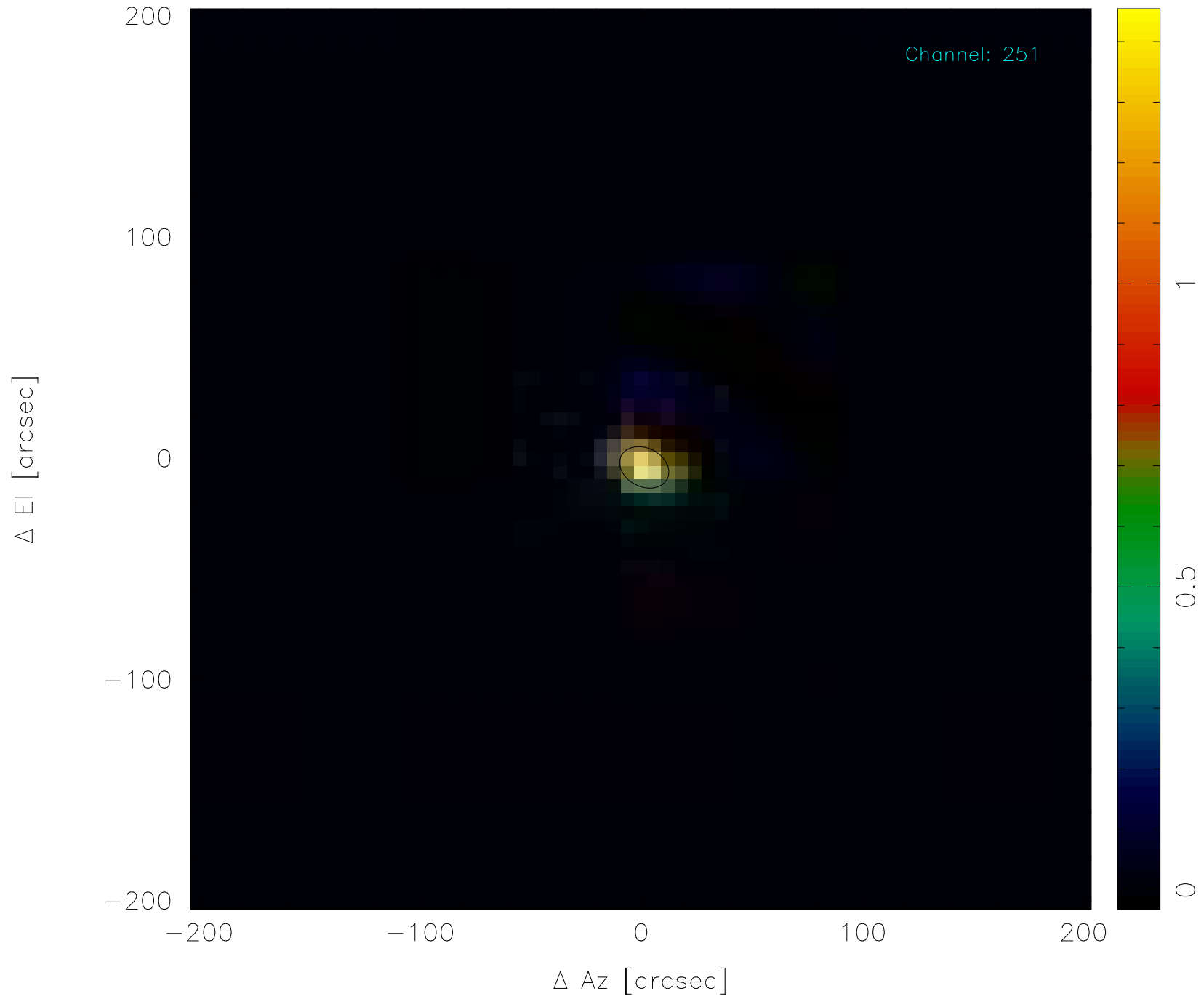
Scan: 70762 (1) -* Mars *- 2014-10-05T21:28:53




Scan: 70762 (1) -* Mars *- 2014-10-05T21:28:53




Scan: 70762 (1) -* Mars *- 2014-10-05T21:28:53



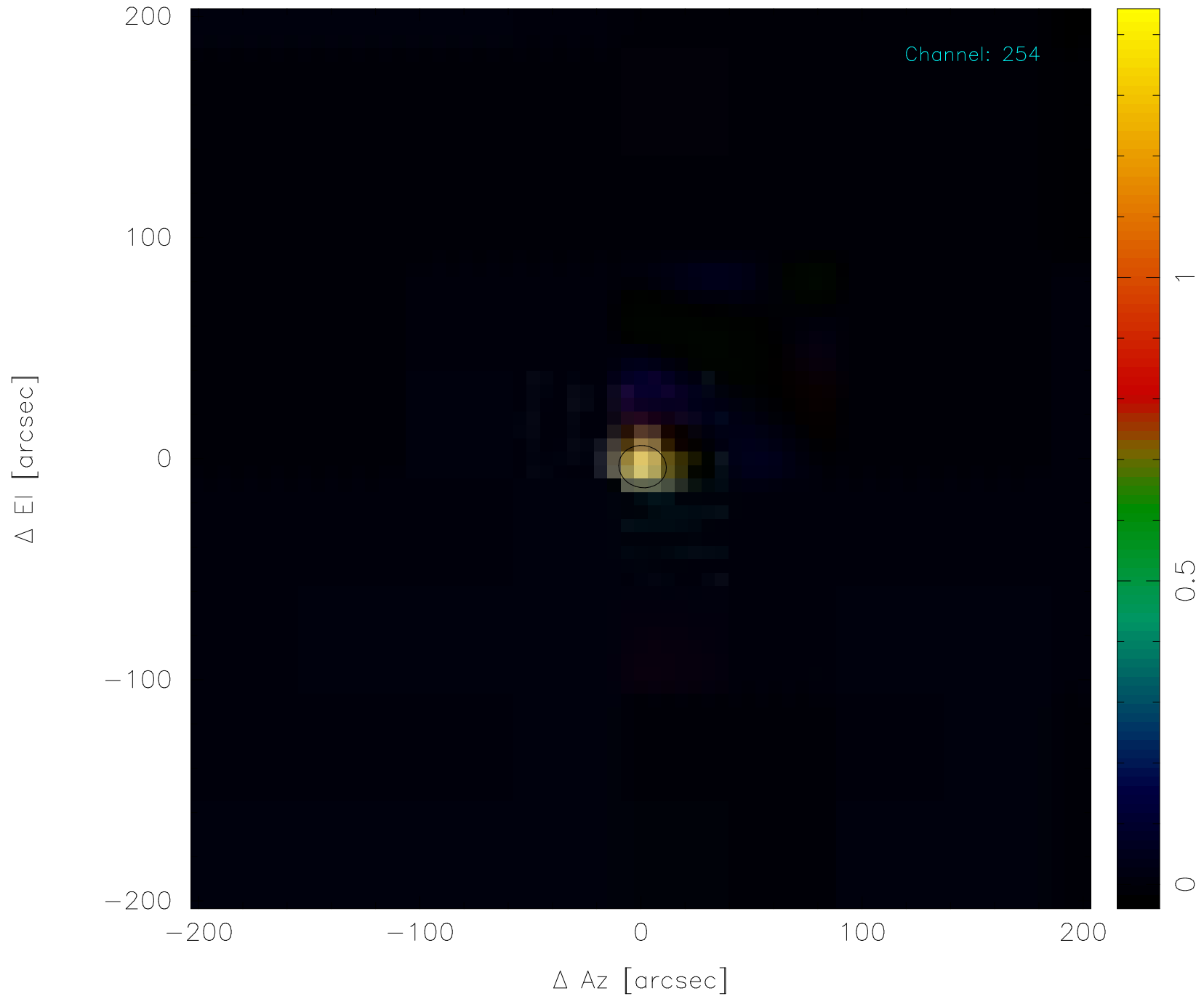
Scan: 70762 (1) -* Mars *- 2014-10-05T21:28:53



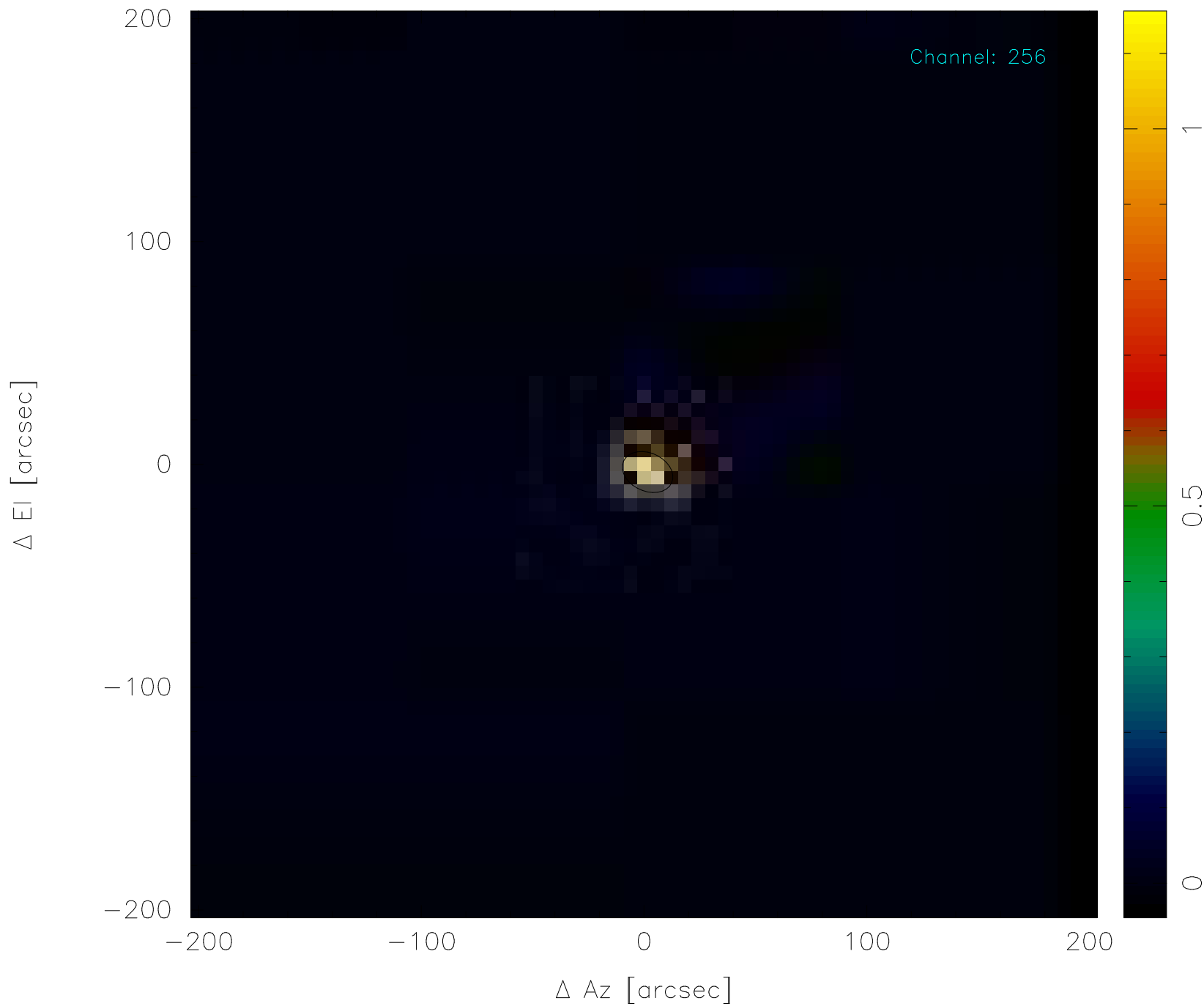
Scan: 70762 (1) -* Mars *- 2014-10-05T21:28:53



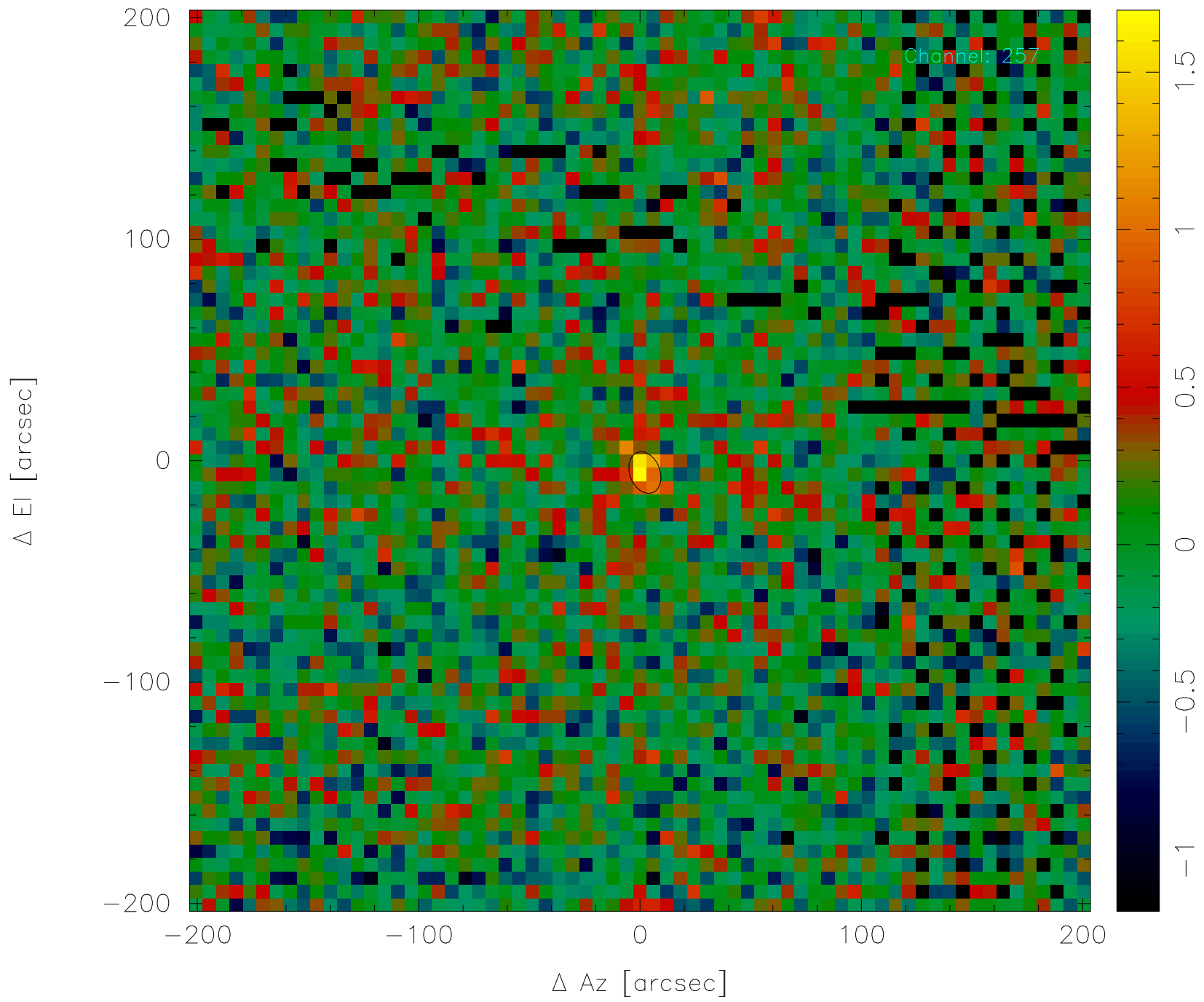
Scan: 70762 (1) -* Mars *- 2014-10-05T21:28:53




Scan: 70762 (1) -* Mars *- 2014-10-05T21:28:53



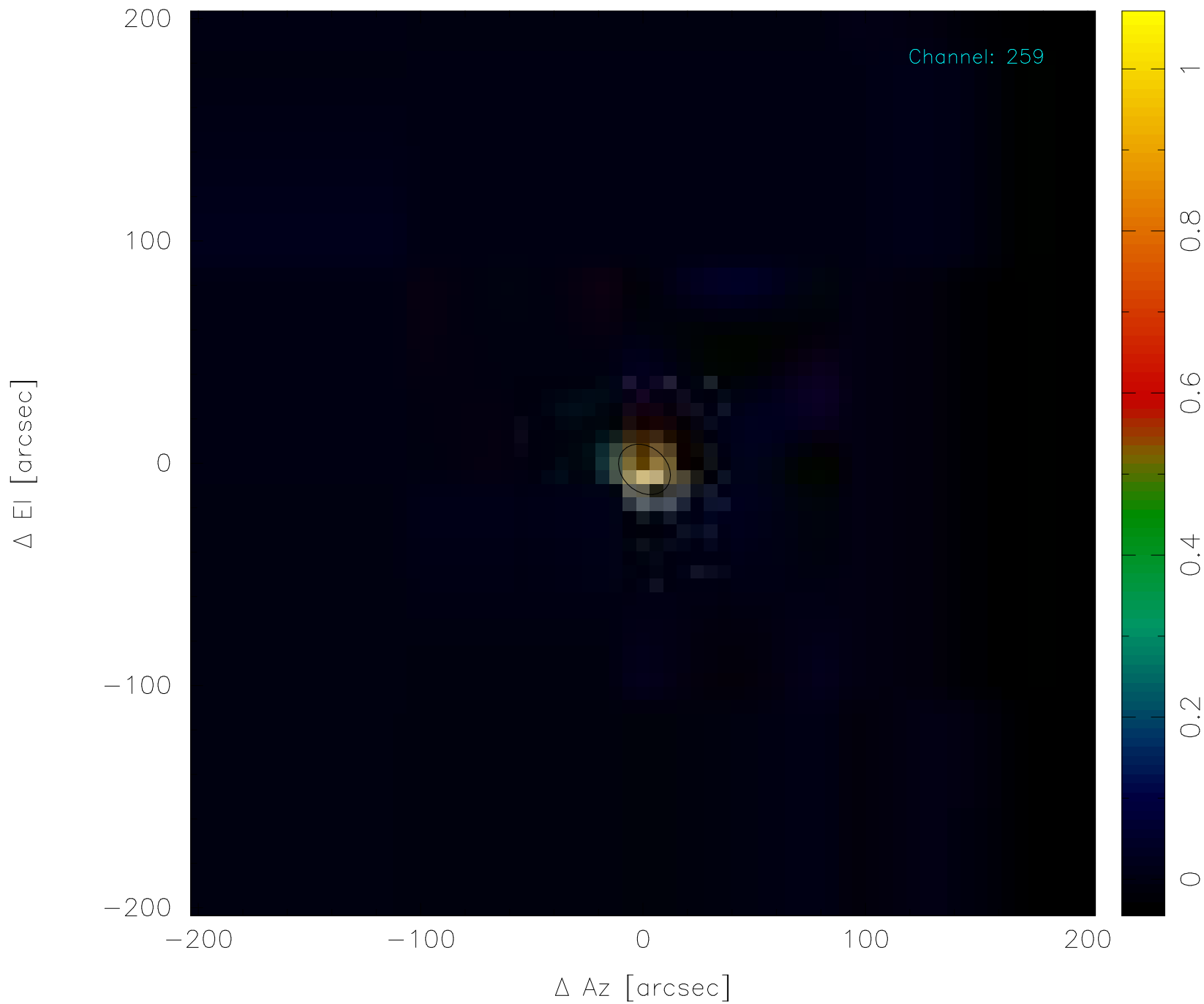
Scan: 70762 (1) -* Mars *- 2014-10-05T21:28:53



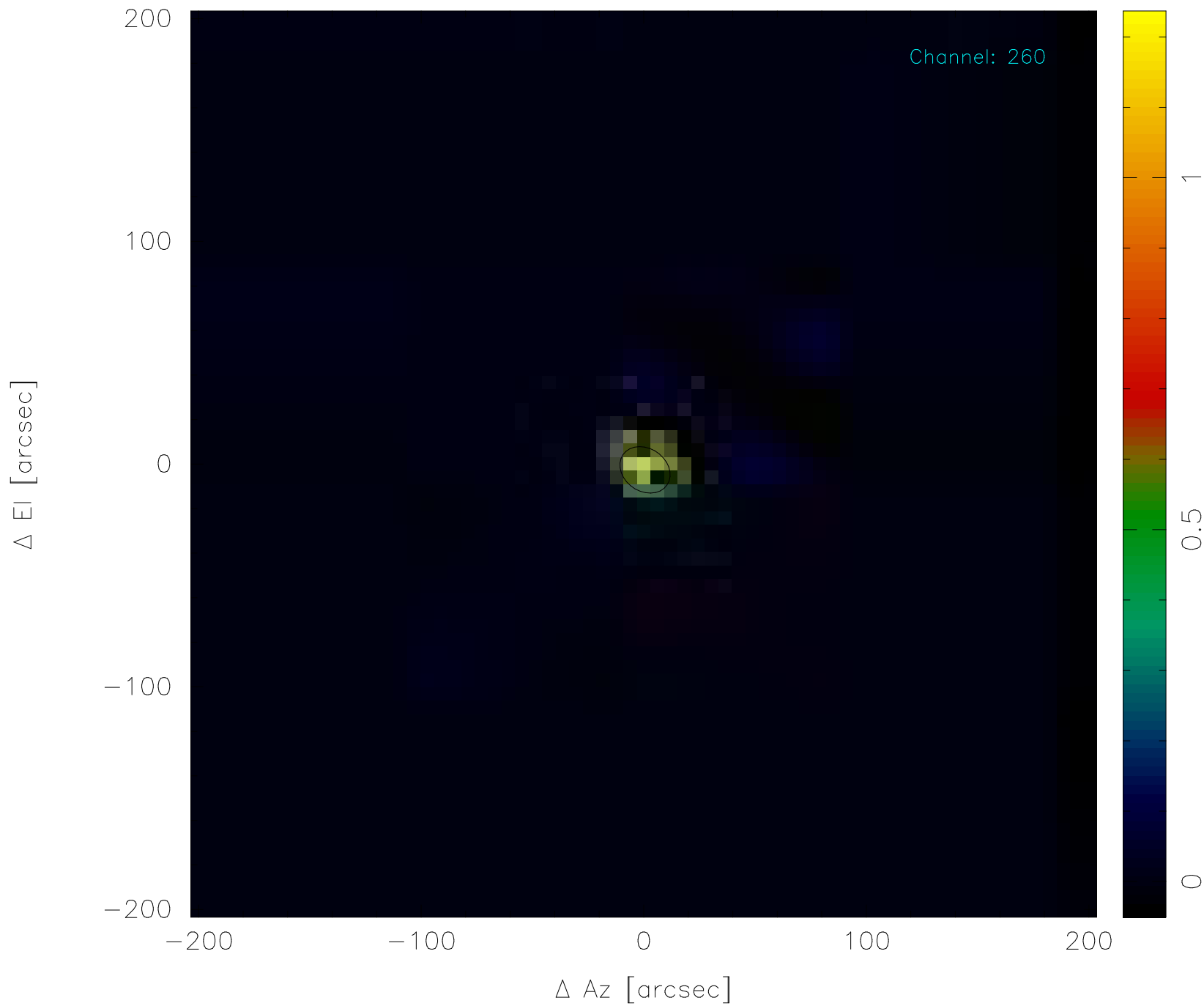
Scan: 70762 (1) -* Mars *- 2014-10-05T21:28:53



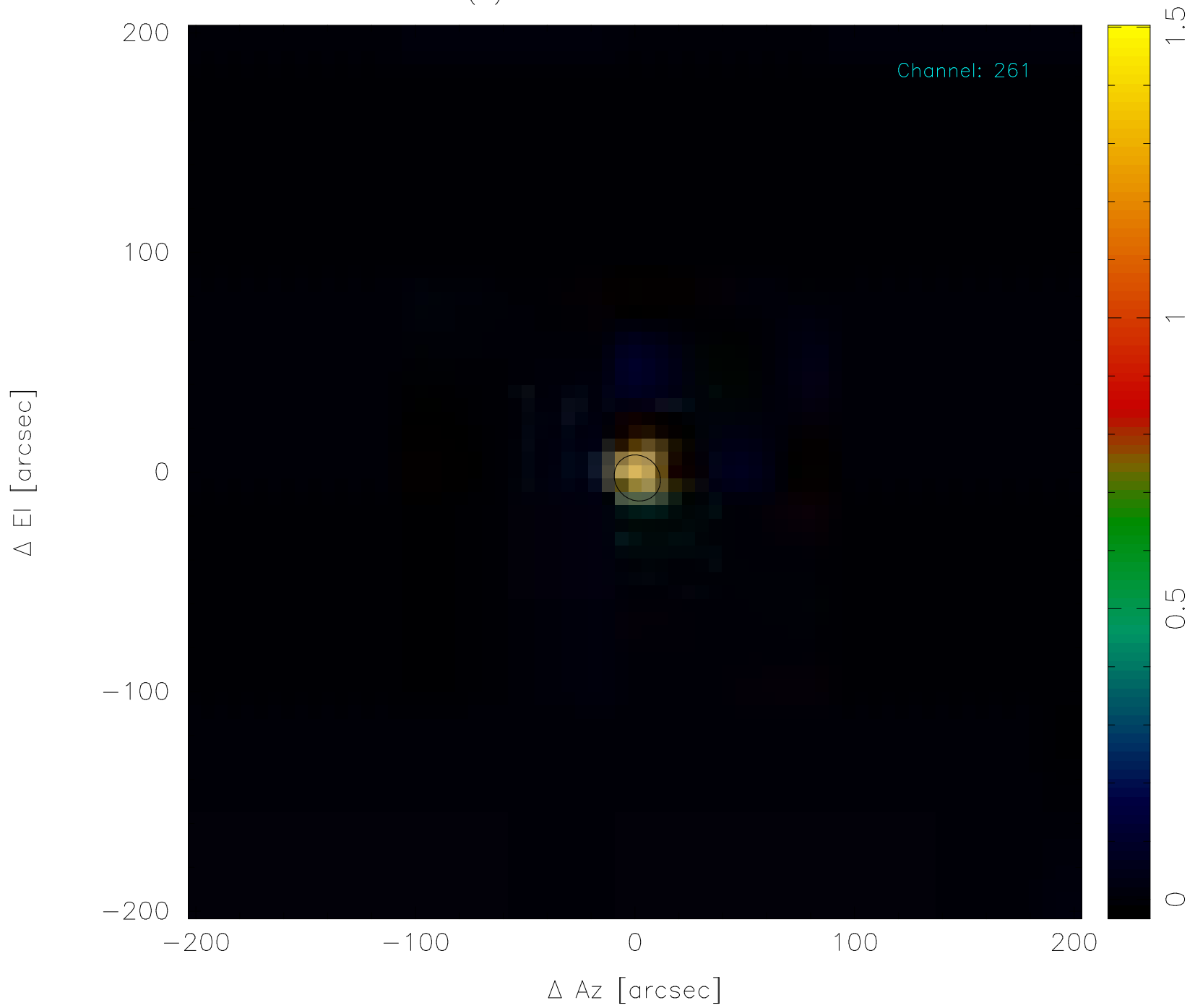
Scan: 70762 (1) -* Mars *- 2014-10-05T21:28:53



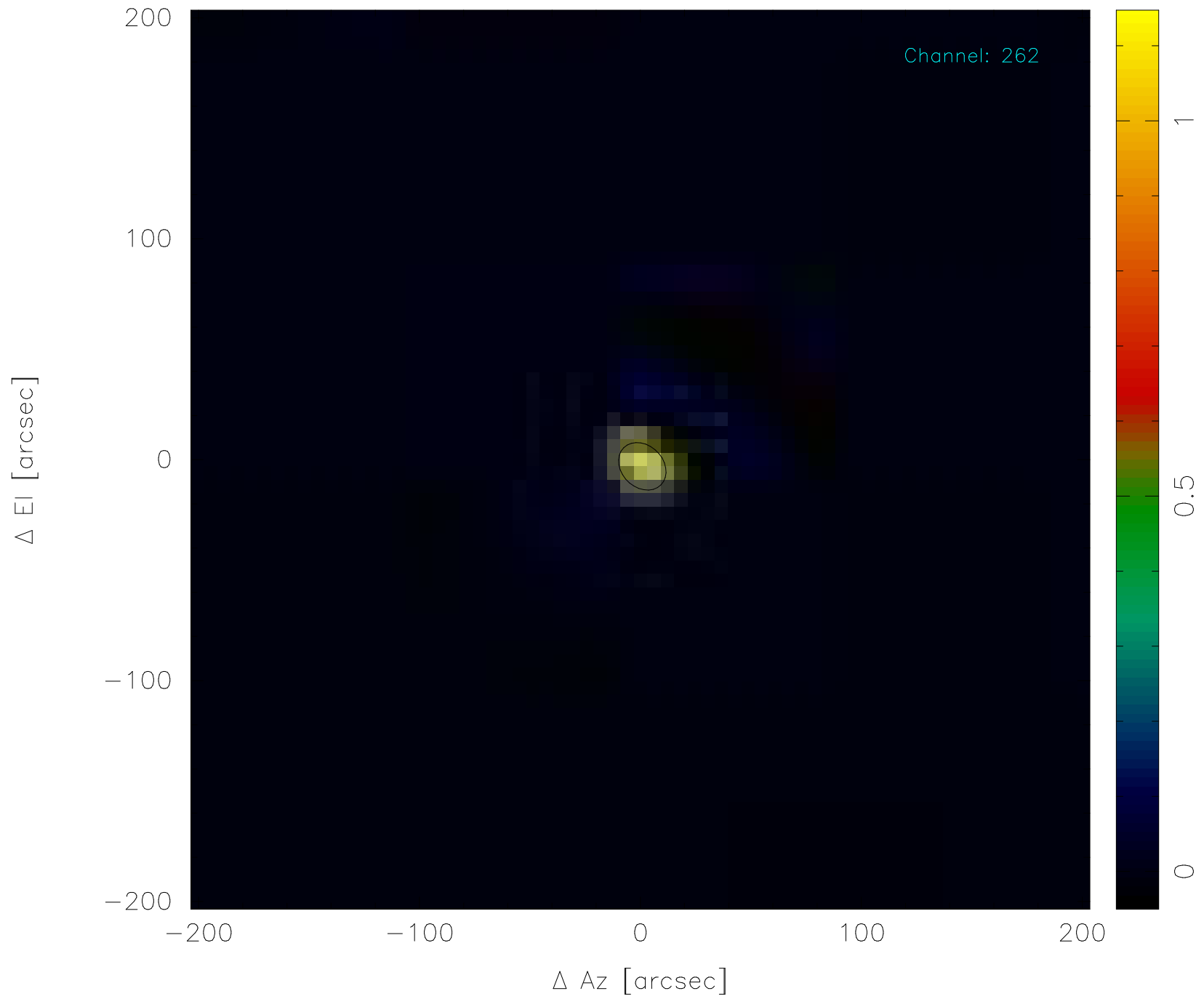
Scan: 70762 (1) -* Mars *- 2014-10-05T21:28:53



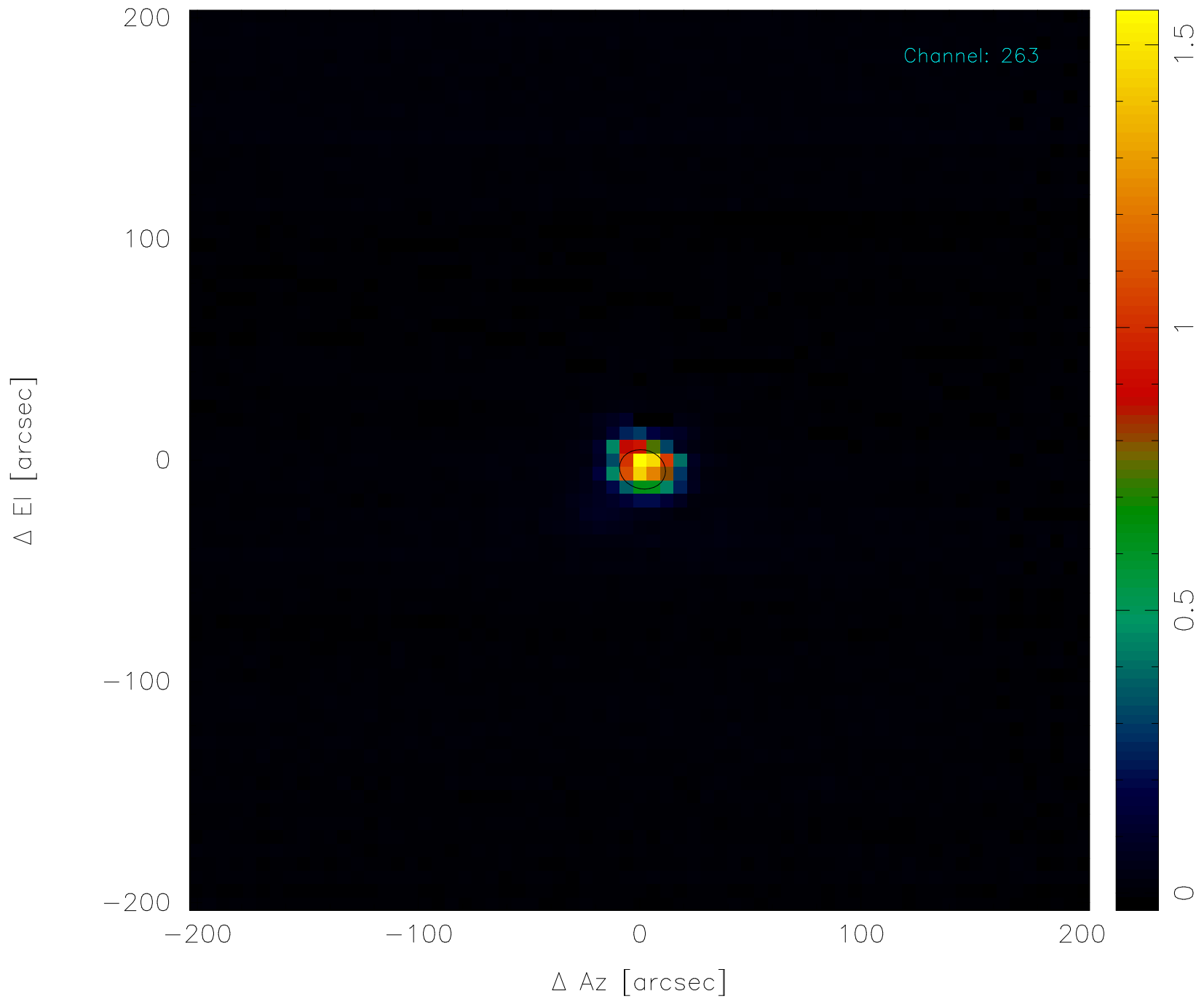
Scan: 70762 (1) -* Mars *- 2014-10-05T21:28:53



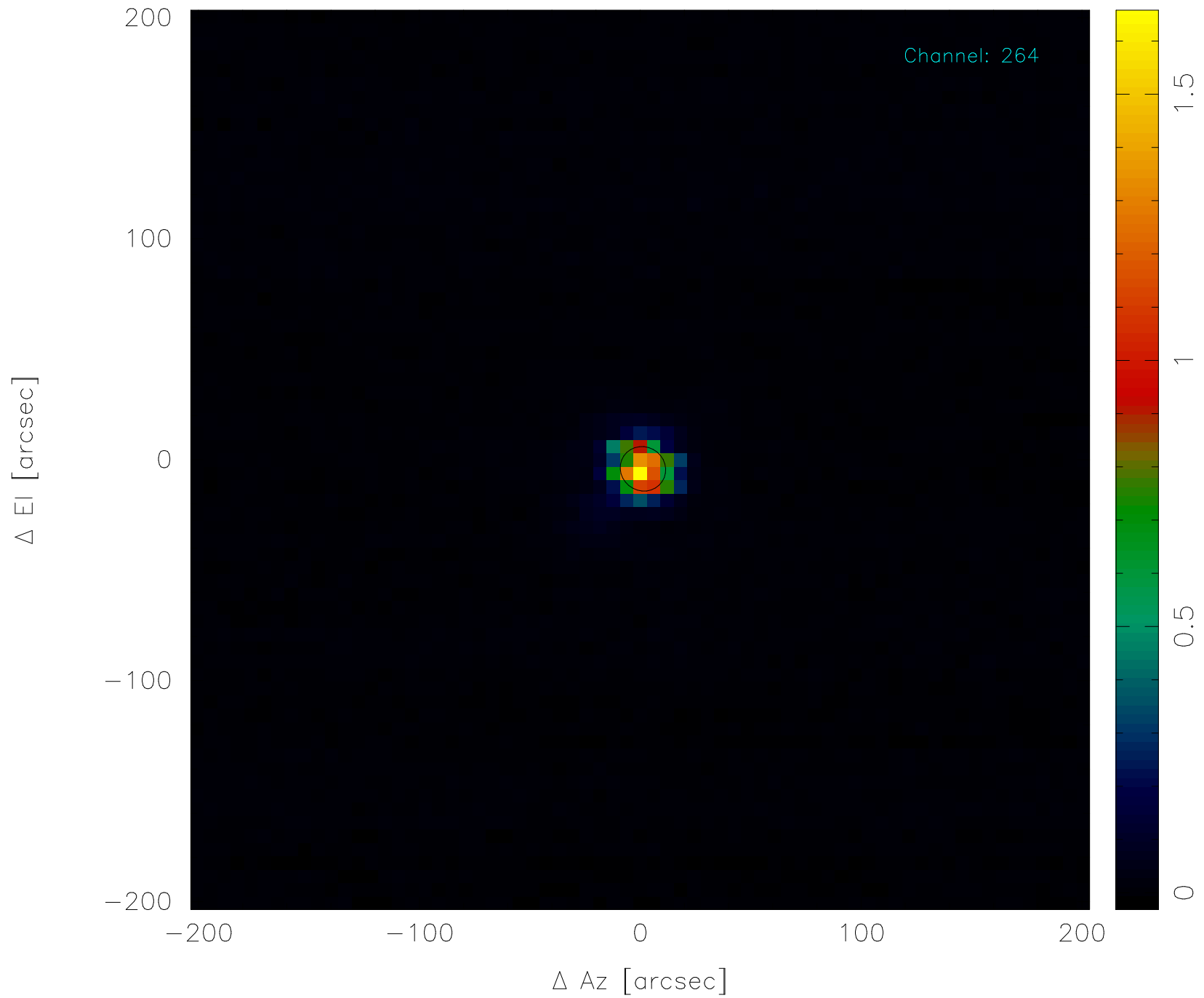
Scan: 70762 (1) -* Mars *- 2014-10-05T21:28:53



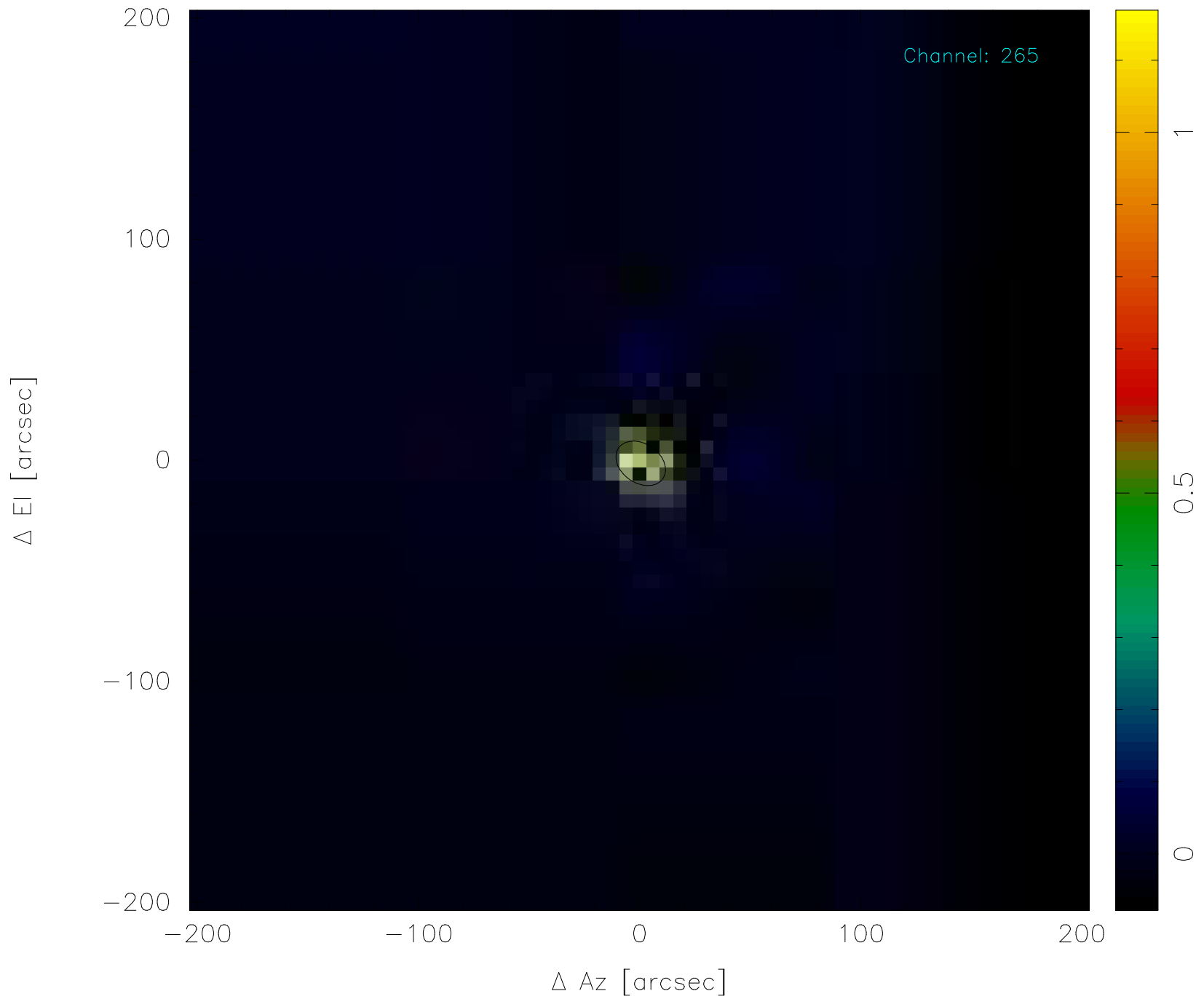
Scan: 70762 (1) -* Mars *- 2014-10-05T21:28:53




Scan: 70762 (1) -* Mars *- 2014-10-05T21:28:53



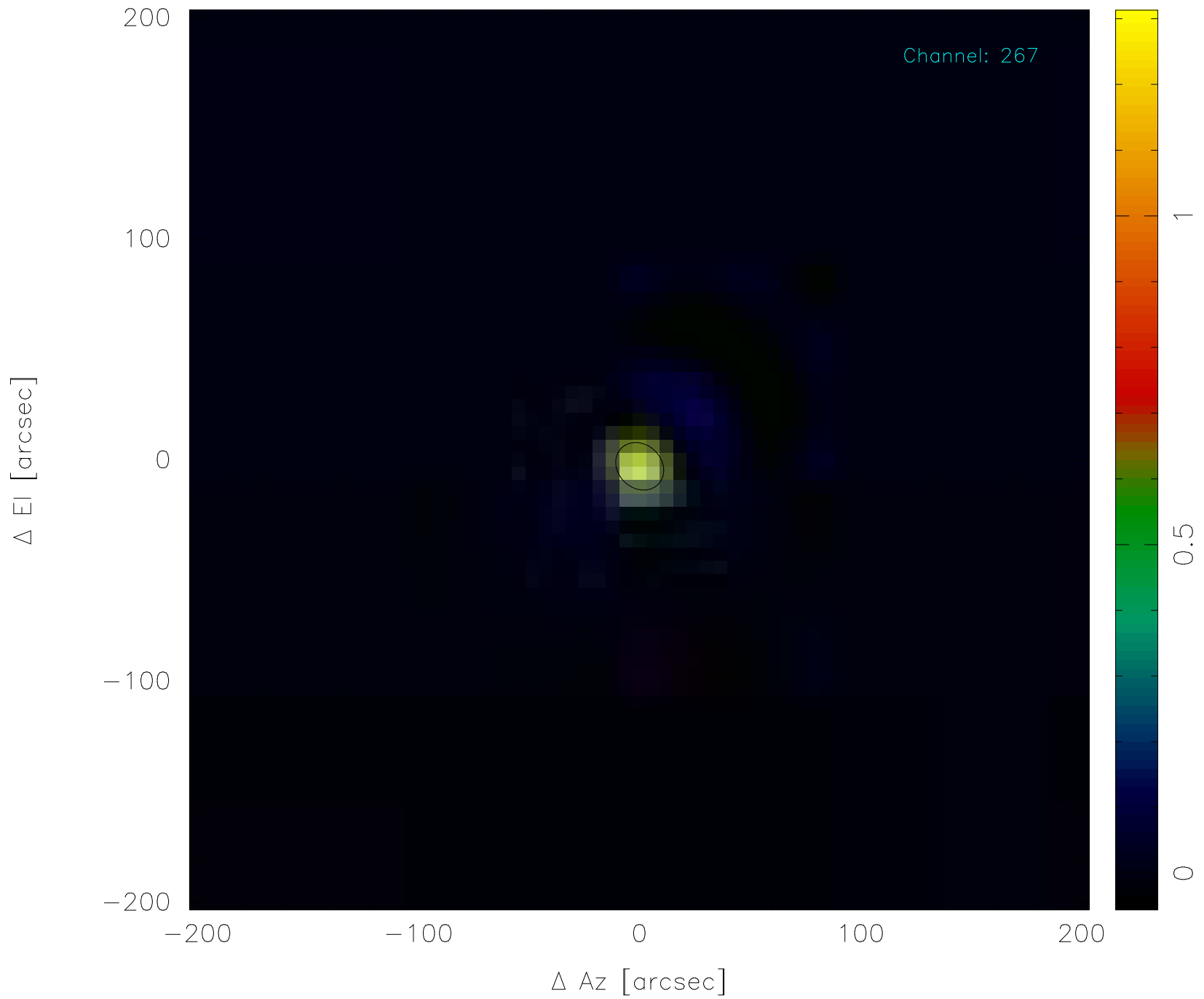
Scan: 70762 (1) -* Mars *- 2014-10-05T21:28:53



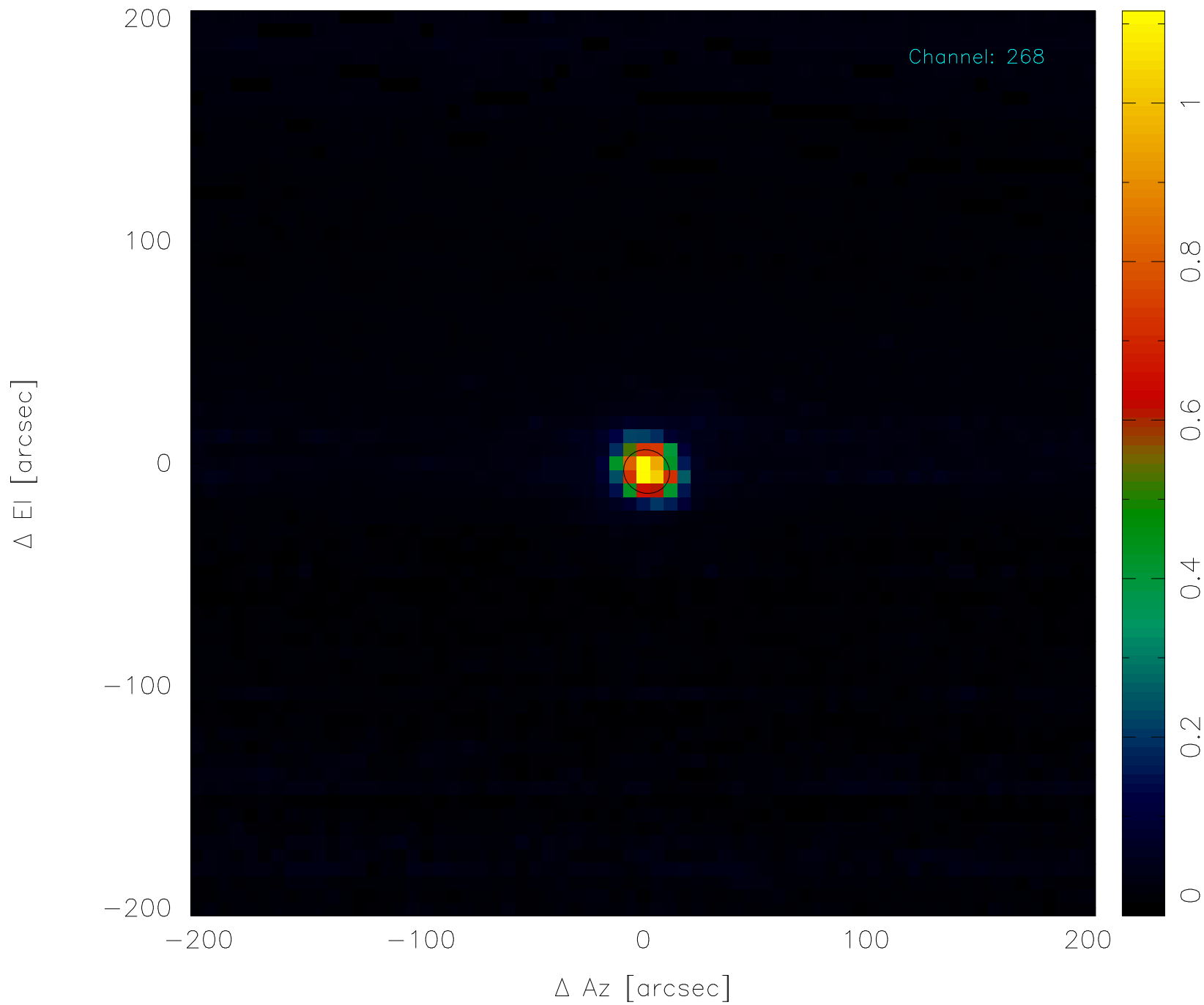
Scan: 70762 (1) -* Mars *- 2014-10-05T21:28:53




Scan: 70762 (1) -* Mars *- 2014-10-05T21:28:53




Scan: 70762 (1) -* Mars *- 2014-10-05T21:28:53




Scan: 70762 (1) -* Mars *- 2014-10-05T21:28:53



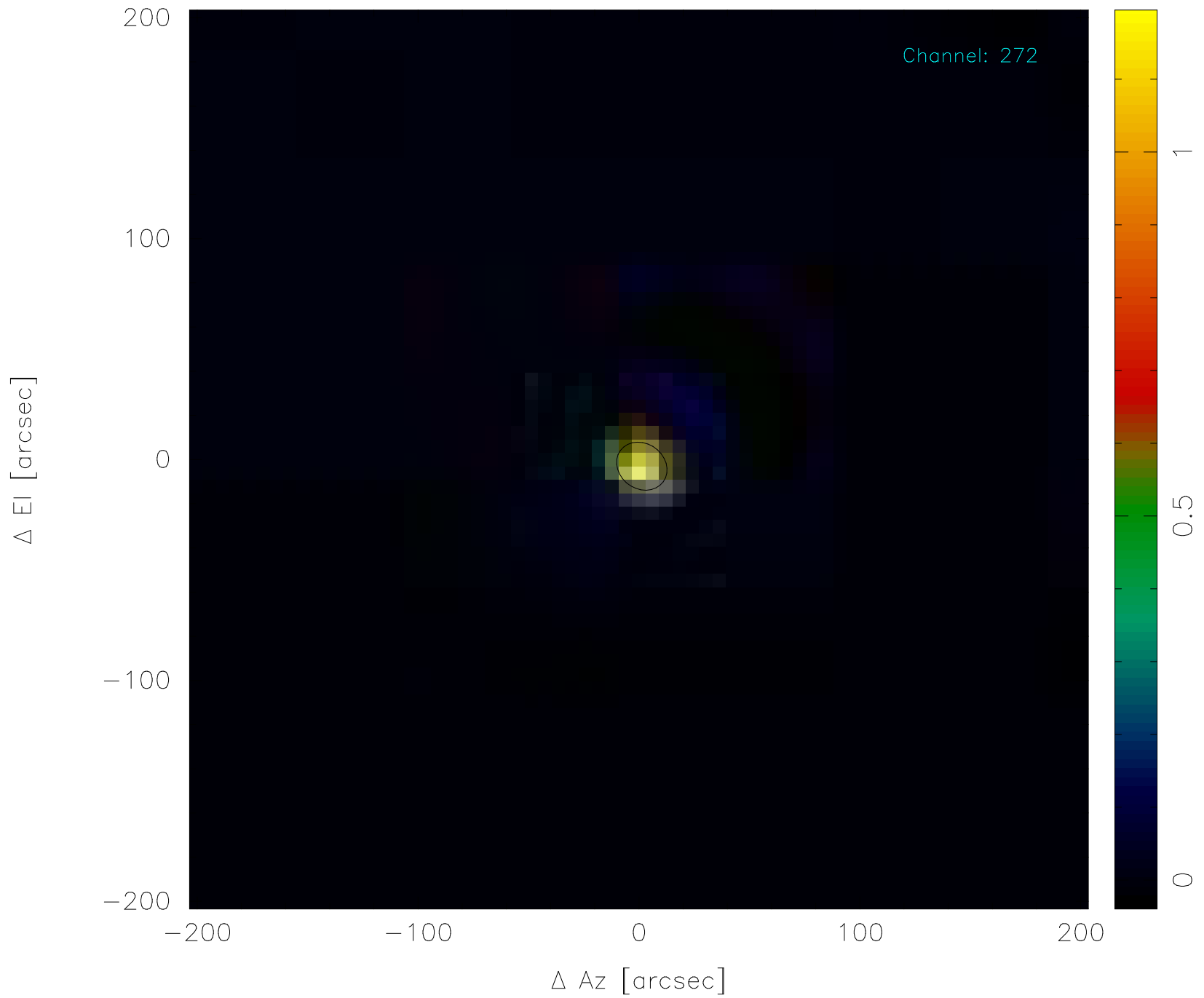
Scan: 70762 (1) -* Mars *- 2014-10-05T21:28:53




Scan: 70762 (1) -* Mars *- 2014-10-05T21:28:53



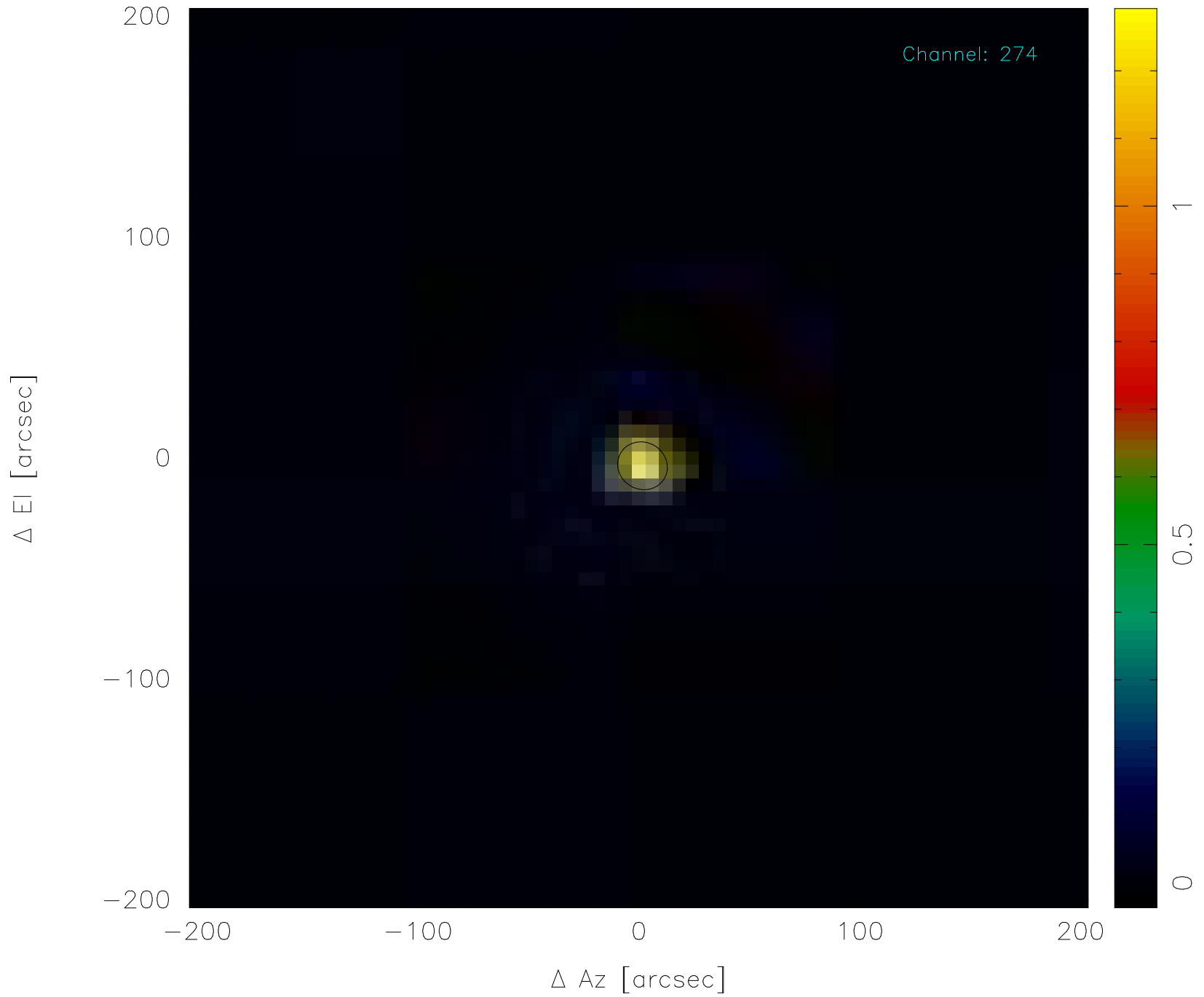
Scan: 70762 (1) -* Mars *- 2014-10-05T21:28:53




Scan: 70762 (1) -* Mars *- 2014-10-05T21:28:53



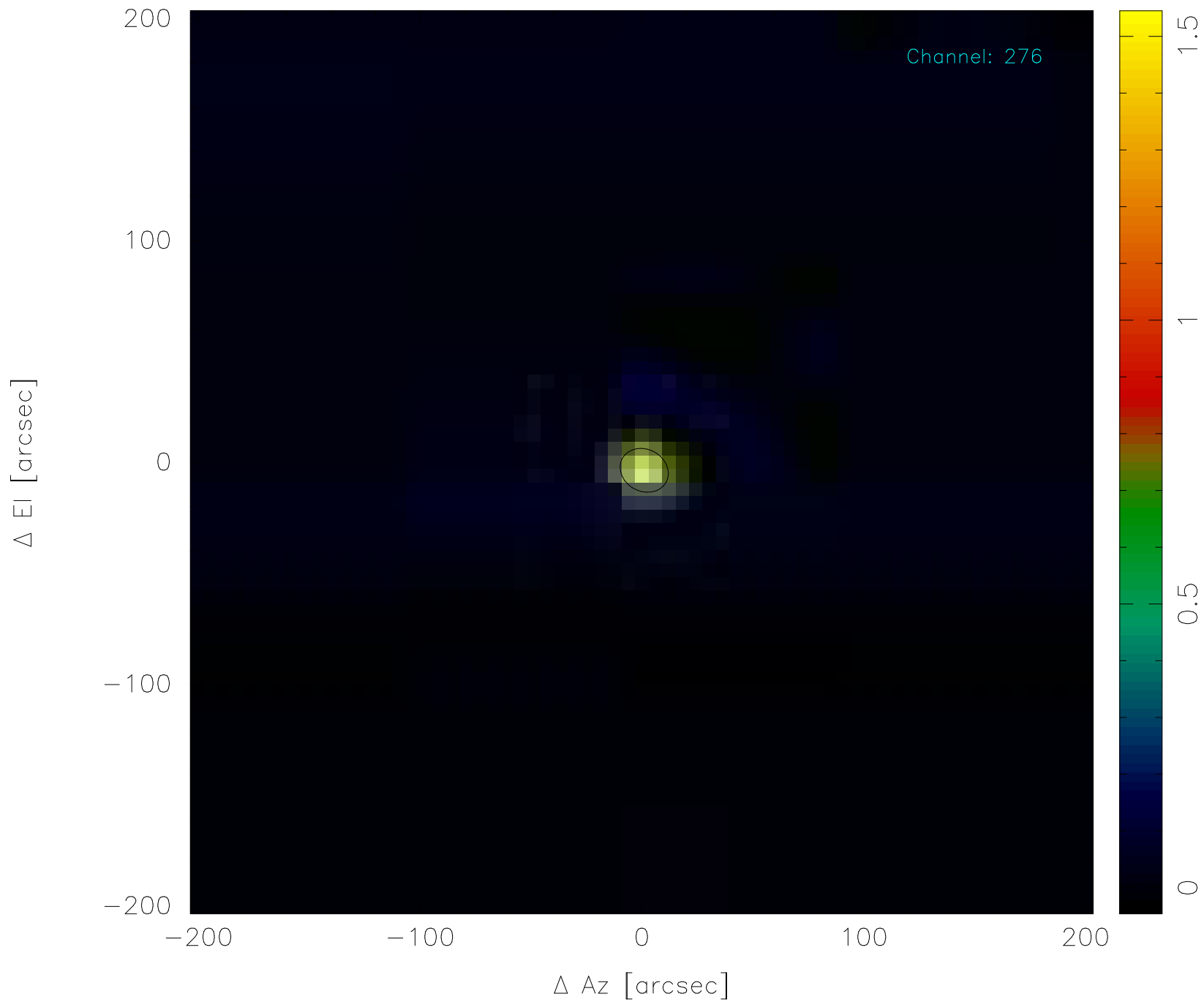
Scan: 70762 (1) -* Mars *- 2014-10-05T21:28:53



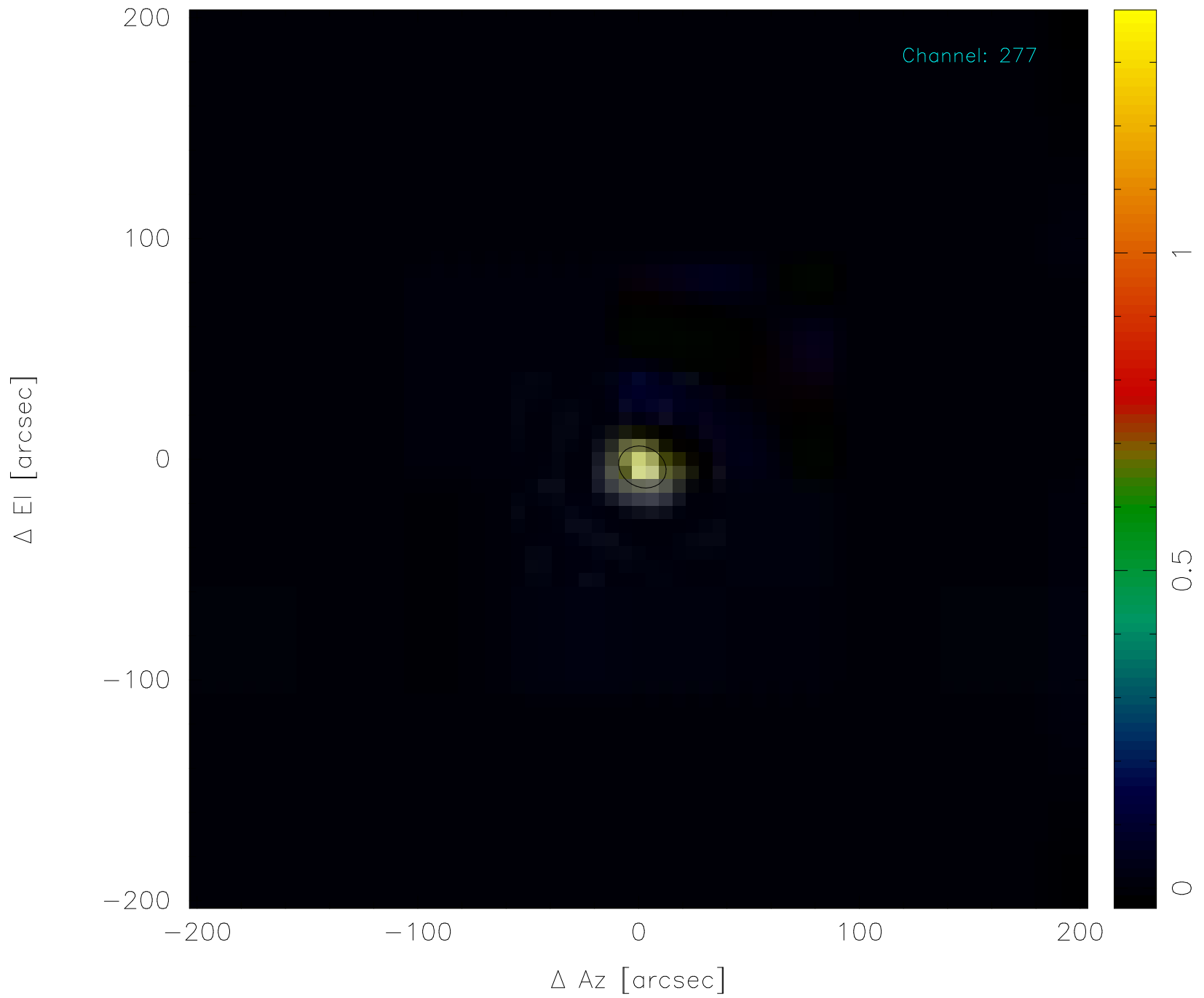
Scan: 70762 (1) - * Mars * - 2014-10-05T21:28:53



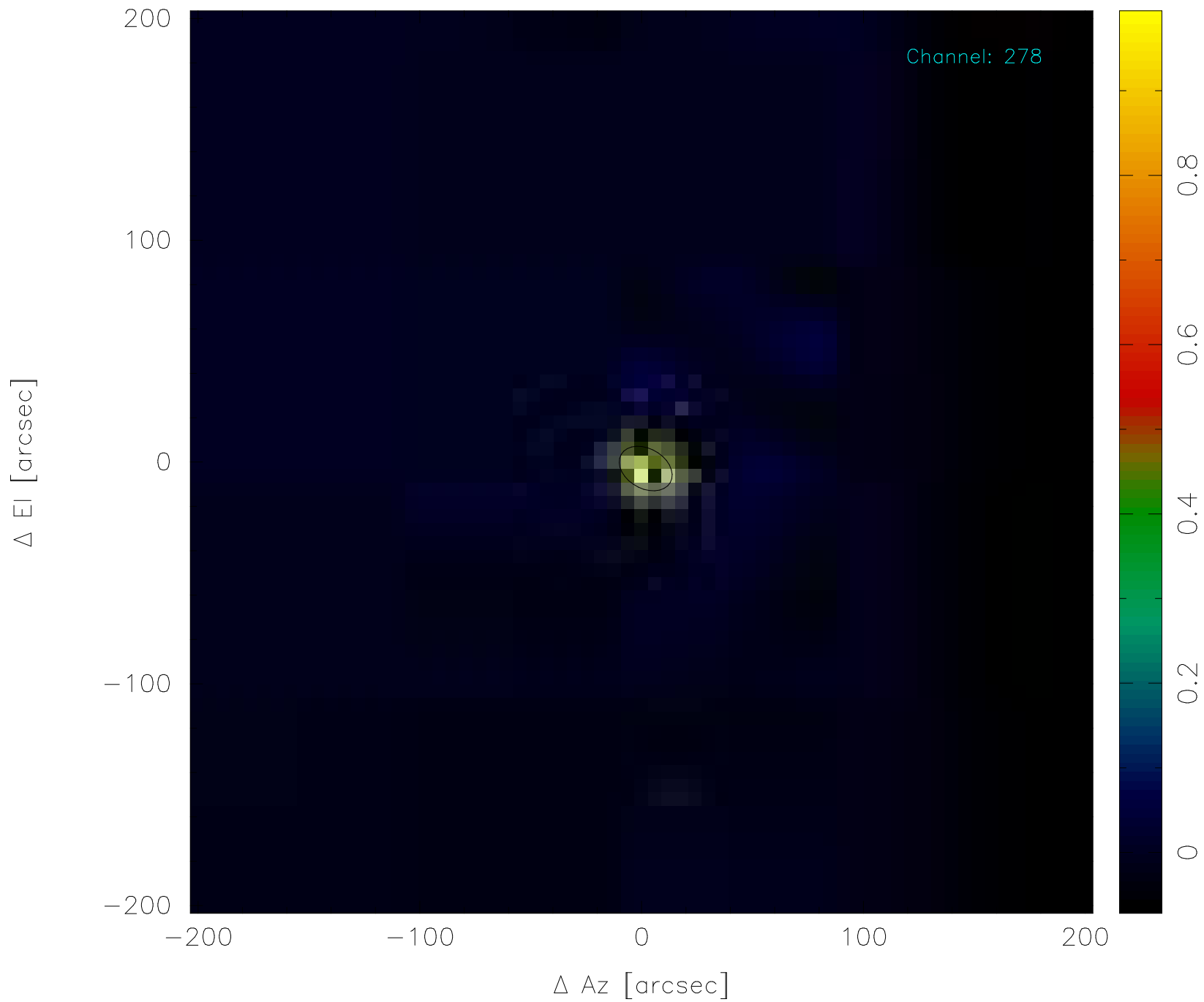
Scan: 70762 (1) -* Mars *- 2014-10-05T21:28:53



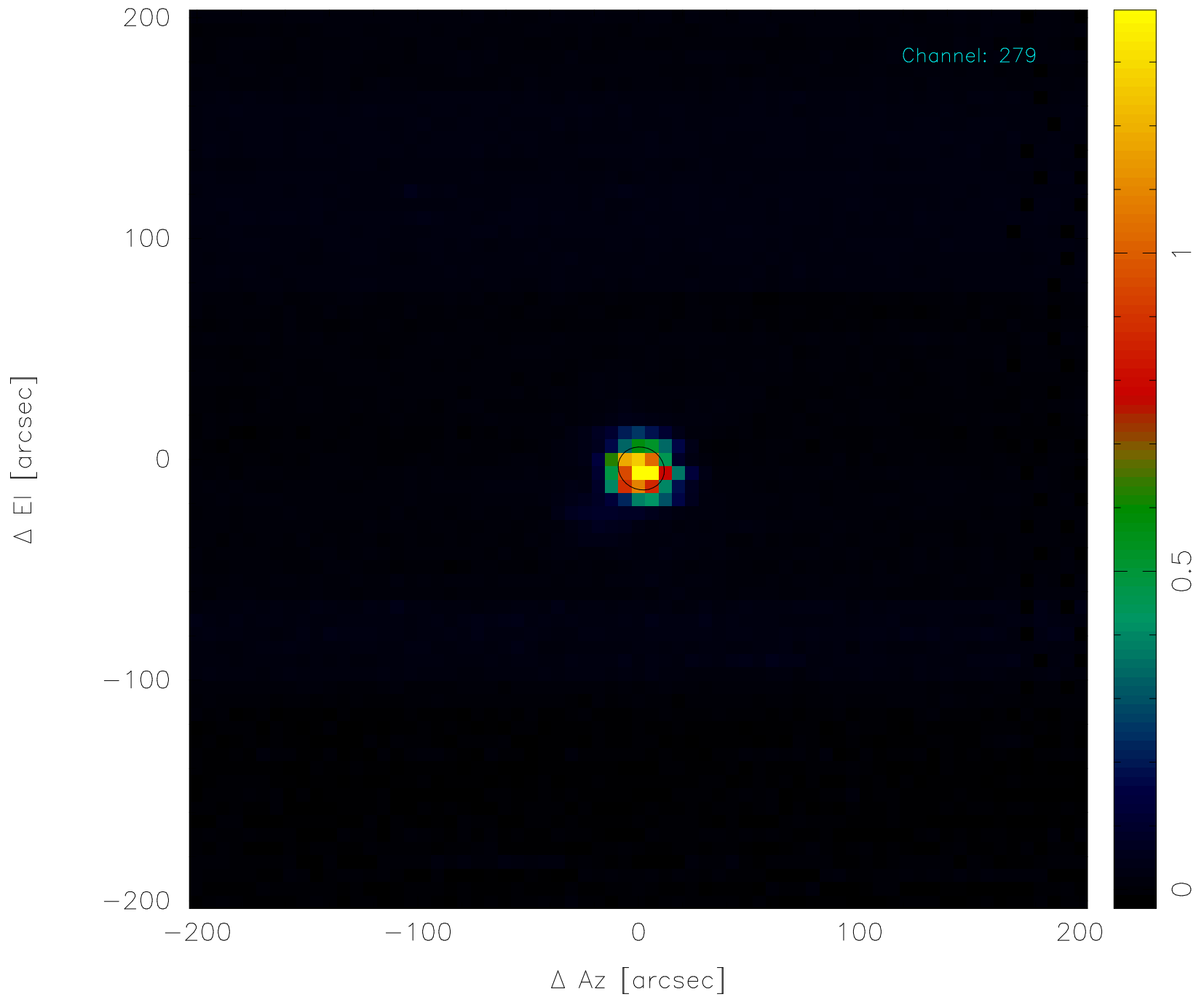
Scan: 70762 (1) -* Mars *- 2014-10-05T21:28:53




Scan: 70762 (1) -* Mars *- 2014-10-05T21:28:53



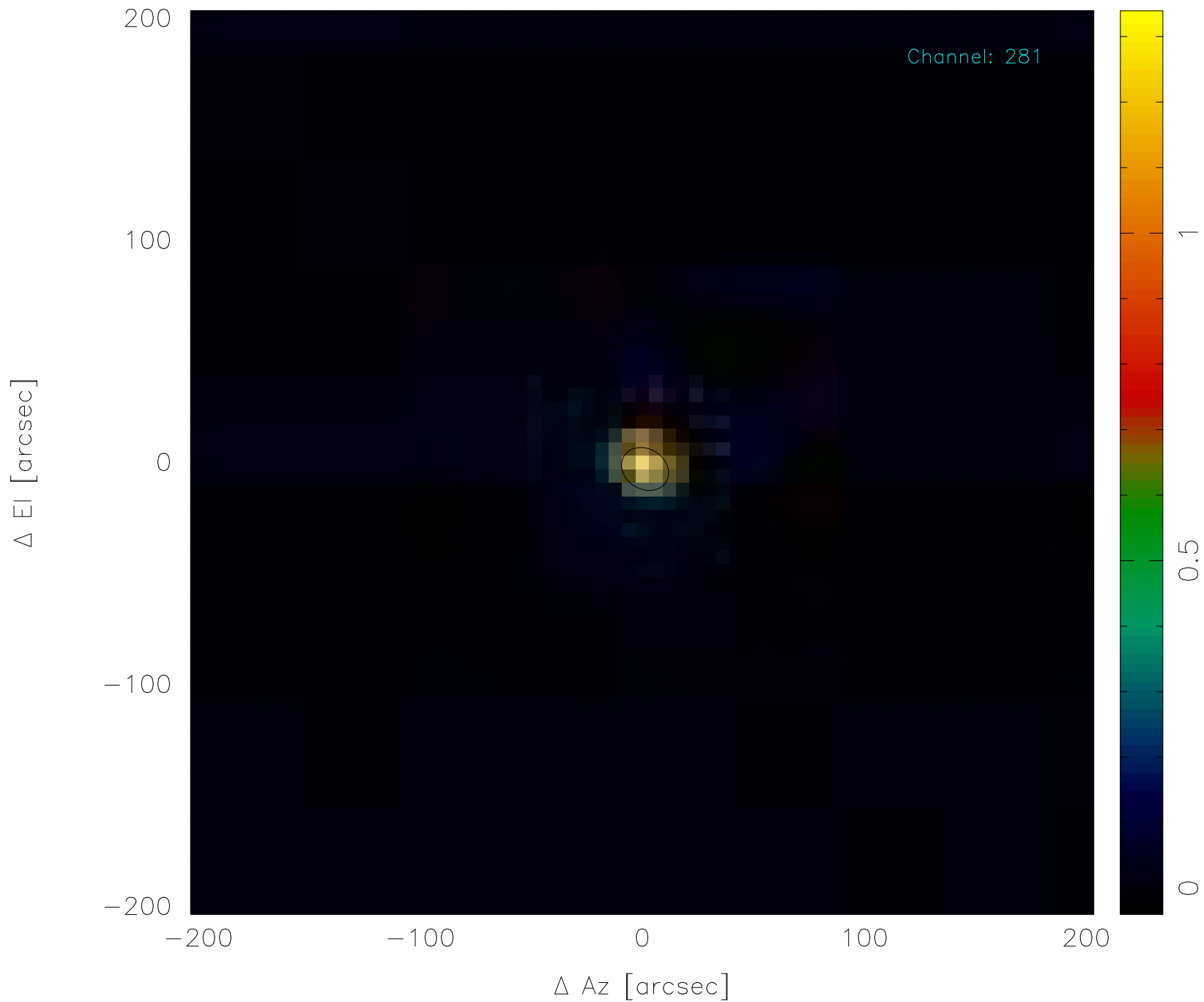
Scan: 70762 (1) - * Mars * - 2014-10-05T21:28:53




Scan: 70762 (1) - * Mars * - 2014-10-05T21:28:53




Scan: 70762 (1) - * Mars * - 2014-10-05T21:28:53



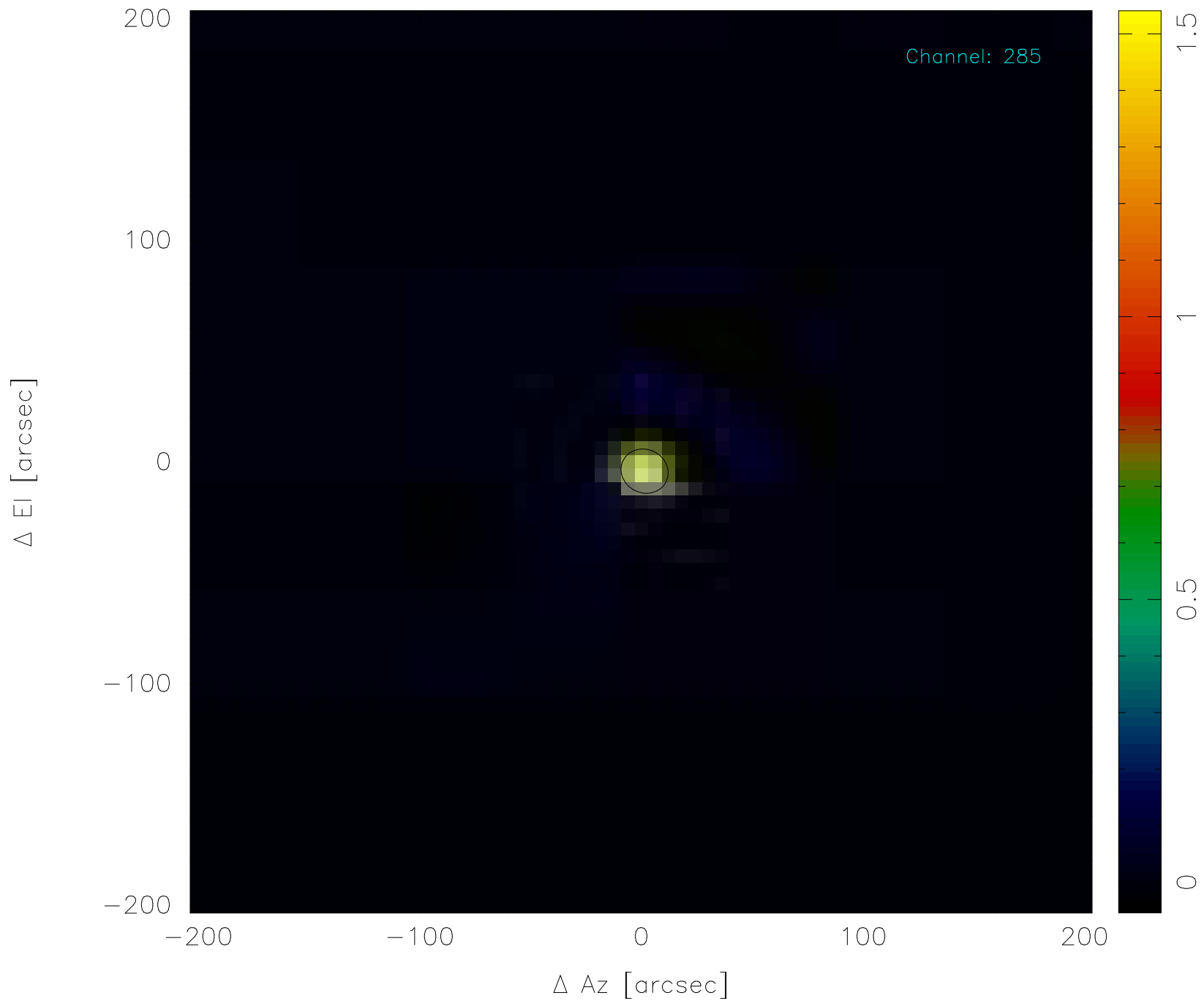
Scan: 70762 (1) -* Mars *- 2014-10-05T21:28:53




Scan: 70762 (1) -* Mars *- 2014-10-05T21:28:53



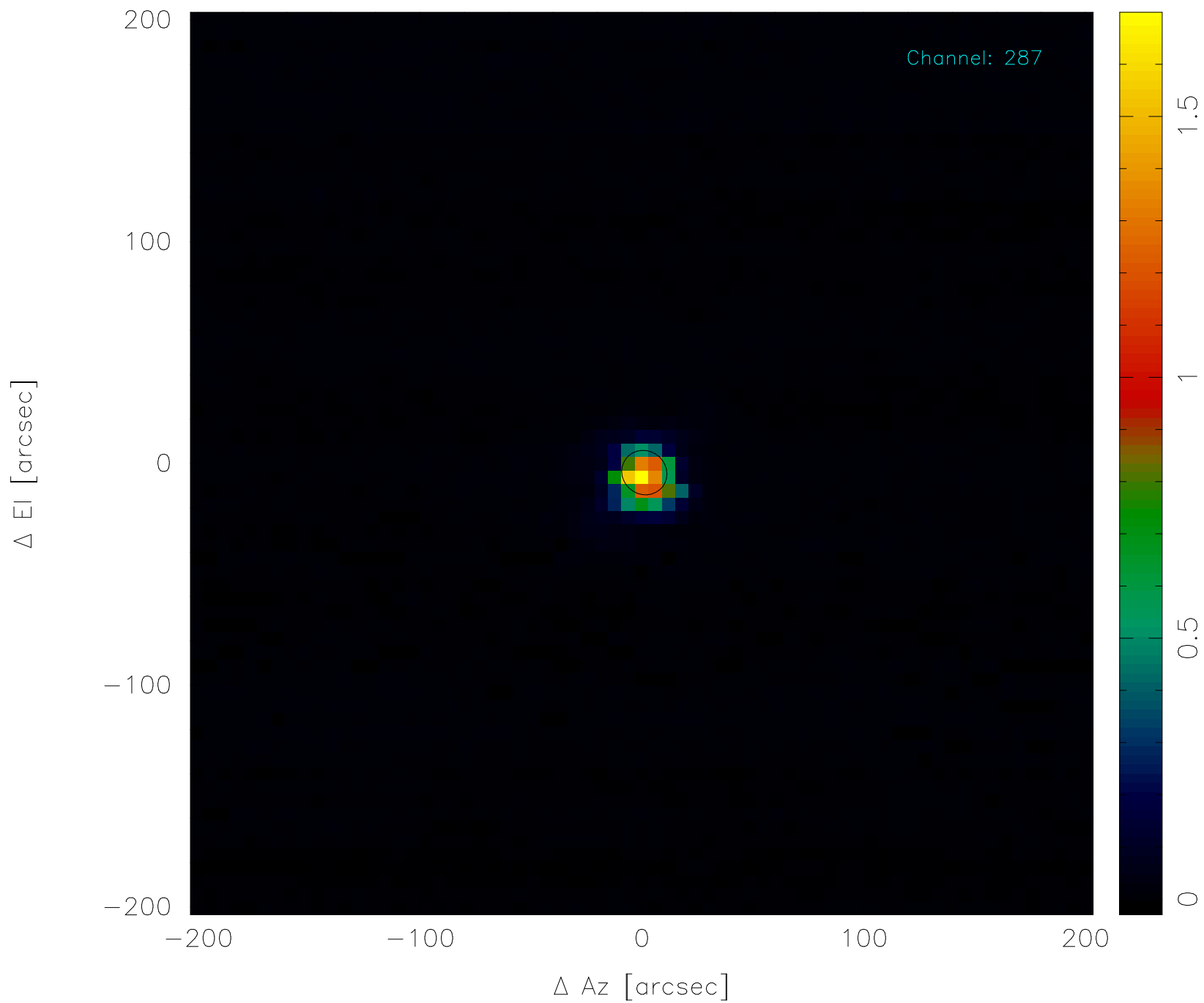
Scan: 70762 (1) - * Mars * - 2014-10-05T21:28:53



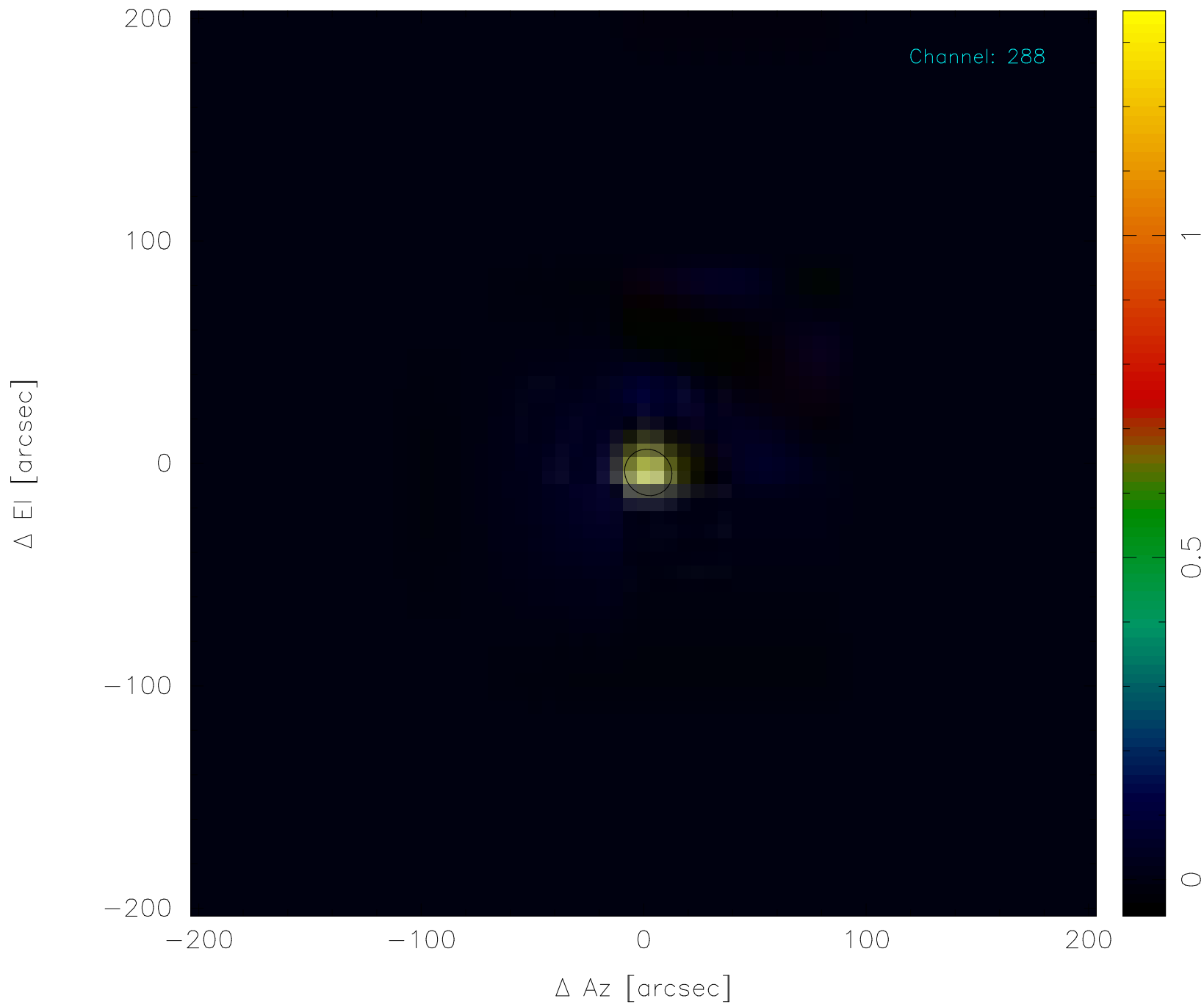
Scan: 70762 (1) - * Mars * - 2014-10-05T21:28:53



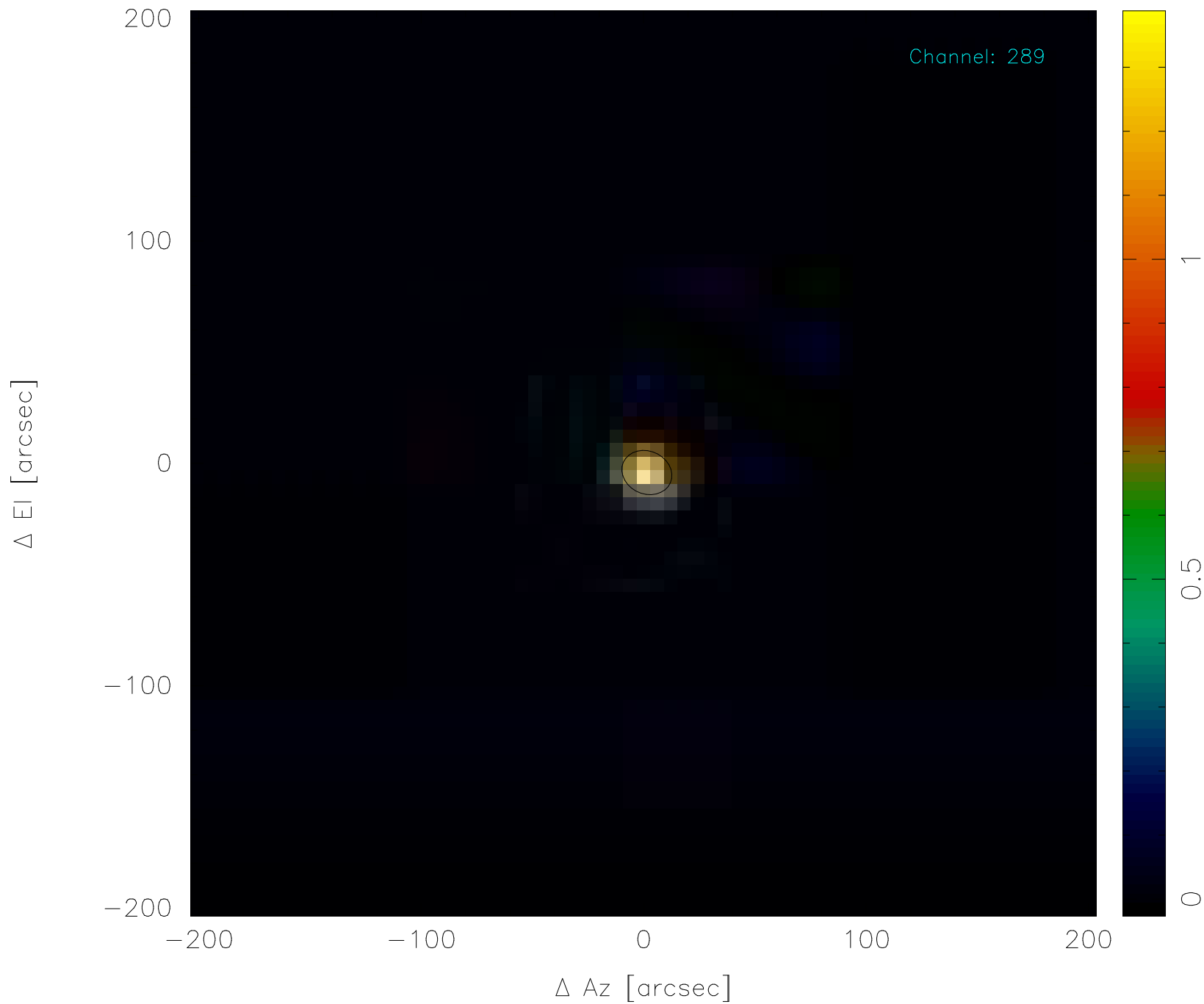
Scan: 70762 (1) -* Mars *- 2014-10-05T21:28:53



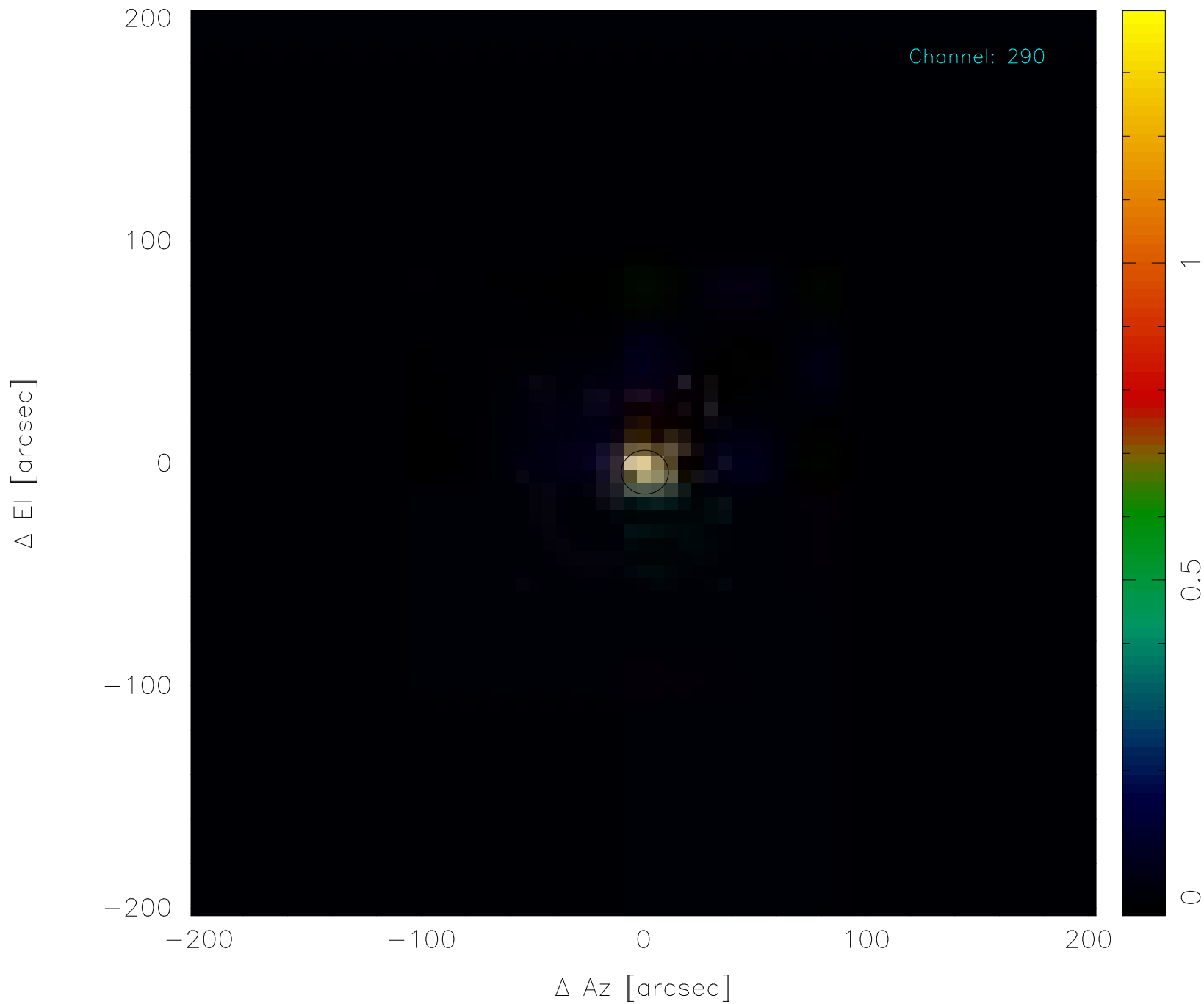
Scan: 70762 (1) - * Mars * - 2014-10-05T21:28:53



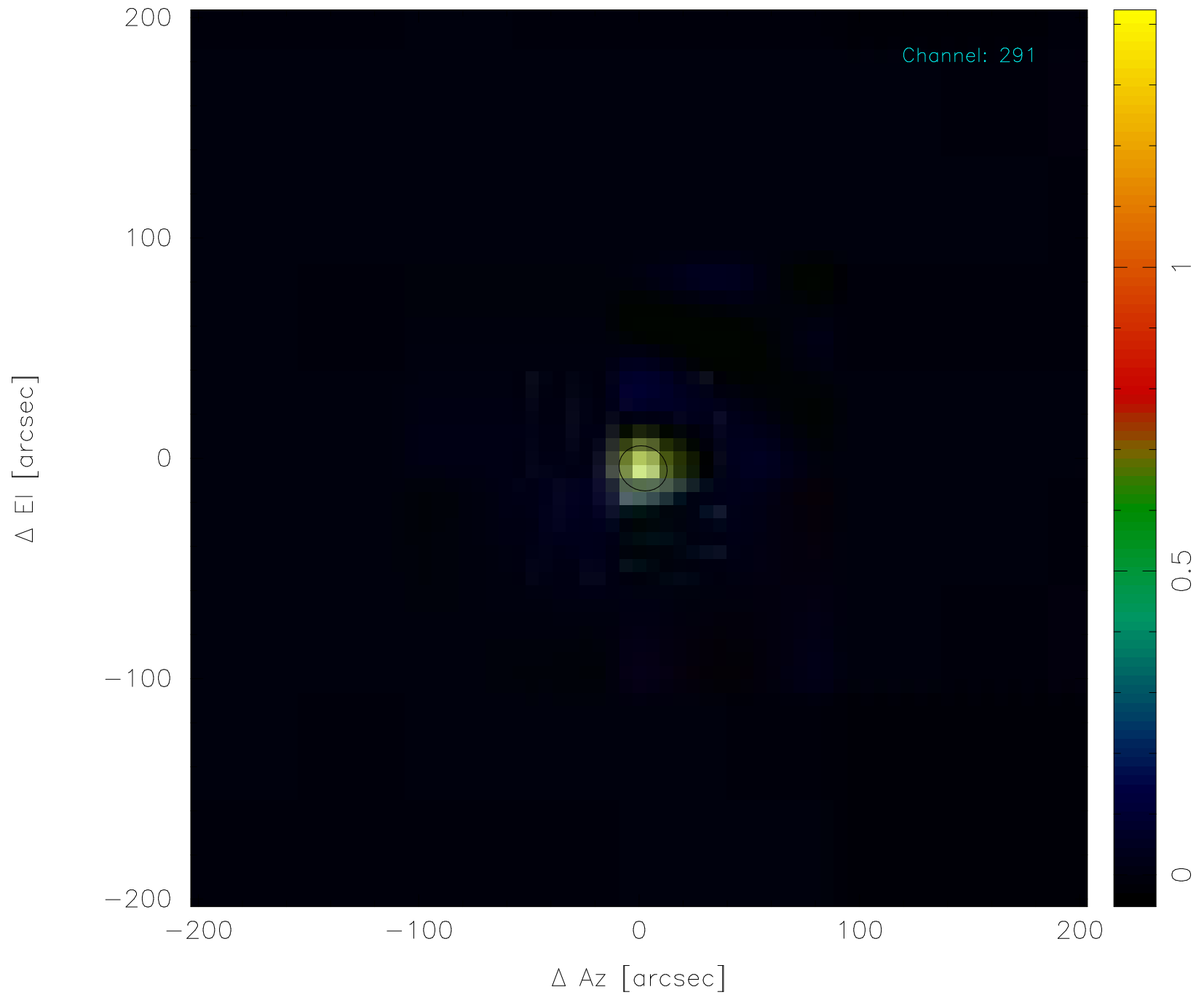
Scan: 70762 (1) - * Mars * - 2014-10-05T21:28:53



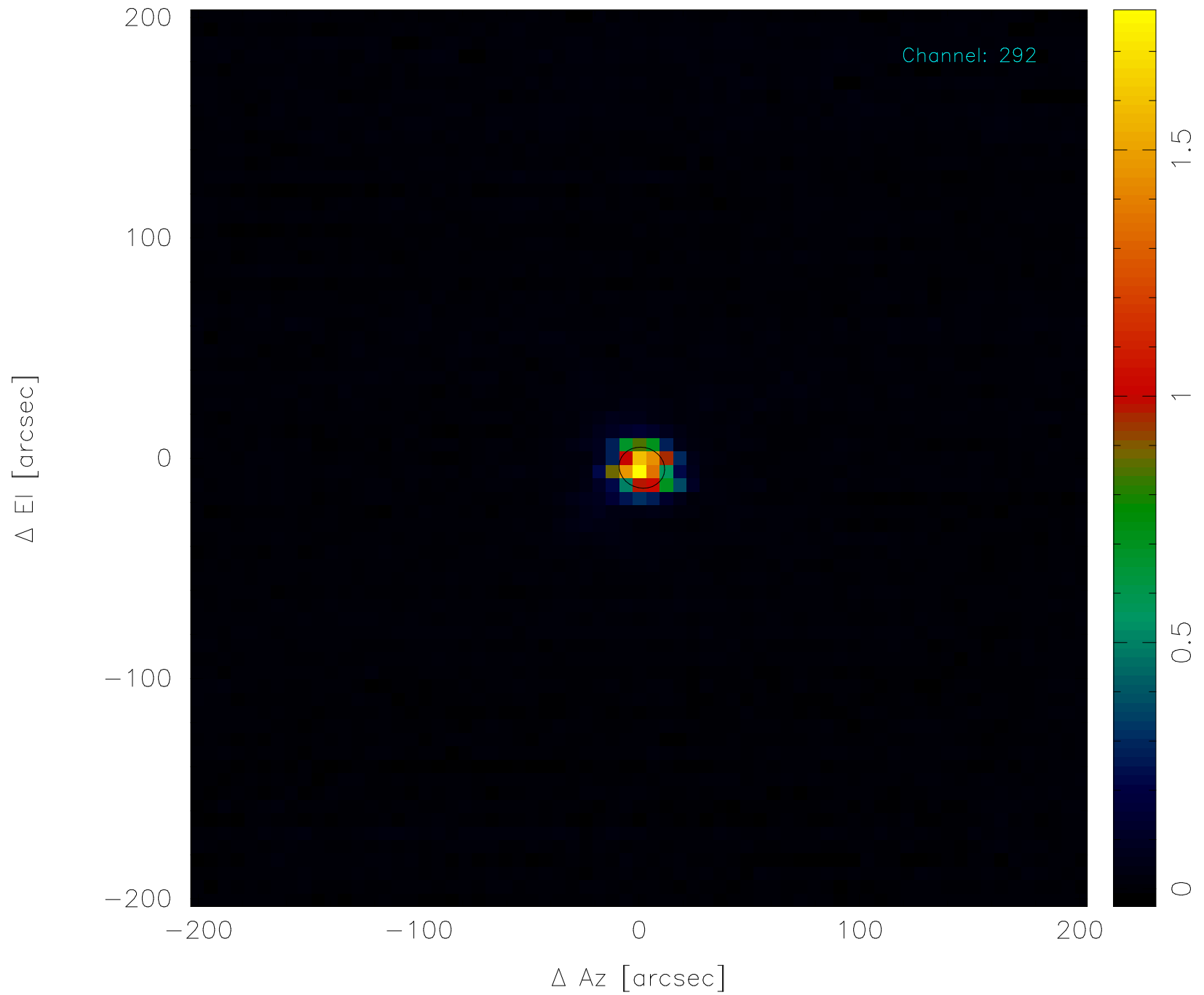
Scan: 70762 (1) - * Mars * - 2014-10-05T21:28:53



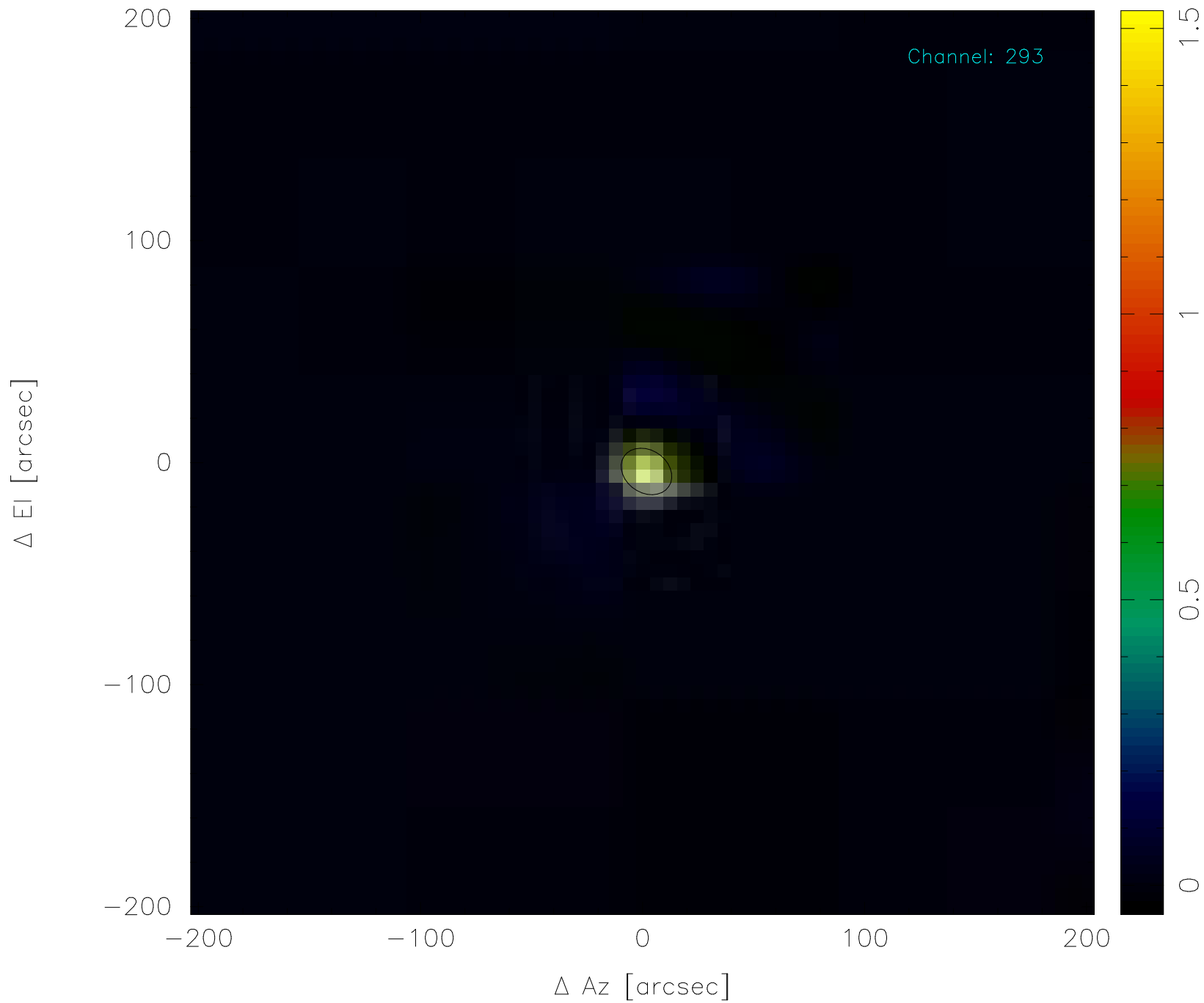
Scan: 70762 (1) -* Mars *- 2014-10-05T21:28:53




Scan: 70762 (1) - * Mars * - 2014-10-05T21:28:53



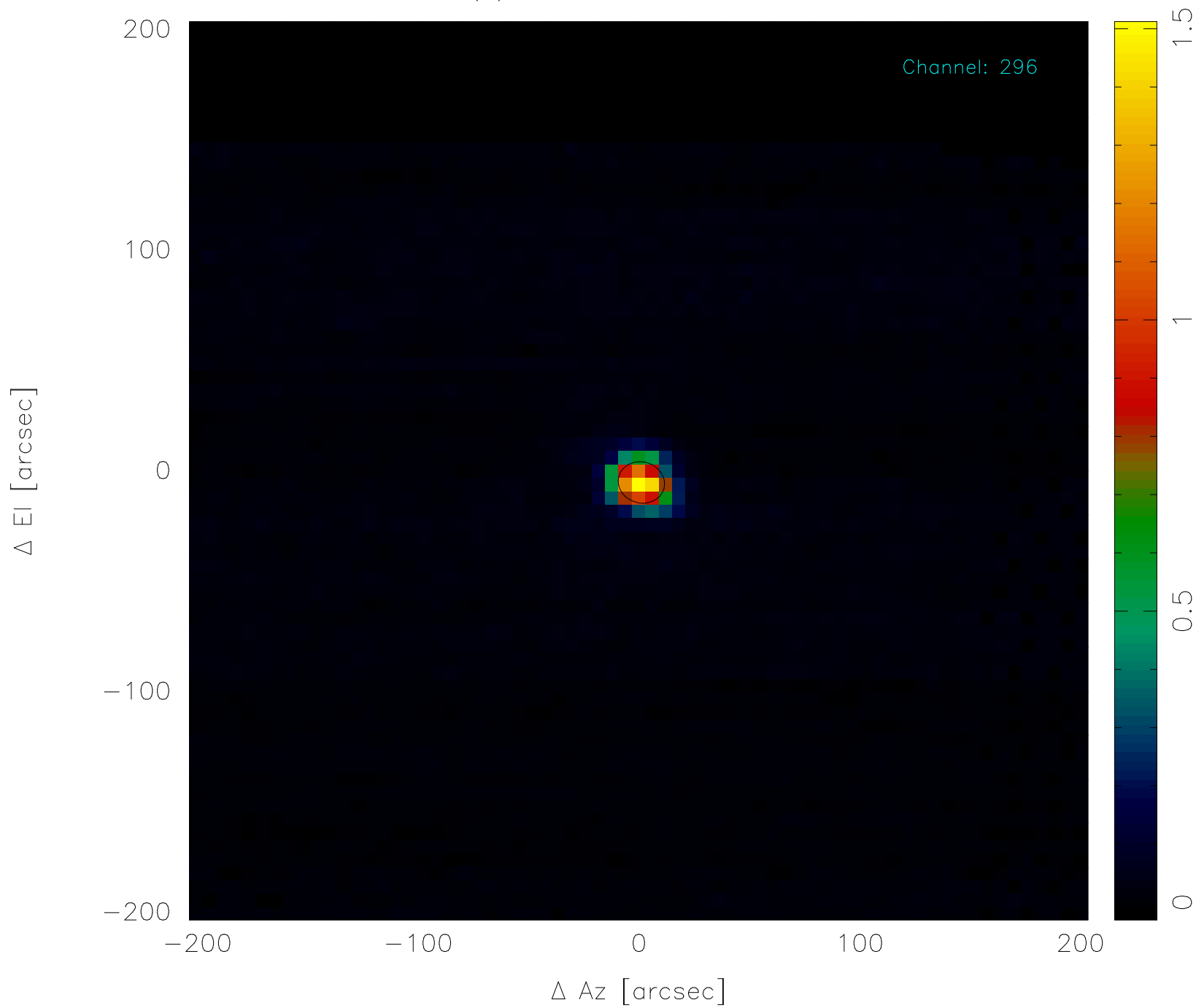
Scan: 70762 (1) -* Mars *- 2014-10-05T21:28:53




Scan: 70762 (1) -* Mars *- 2014-10-05T21:28:53



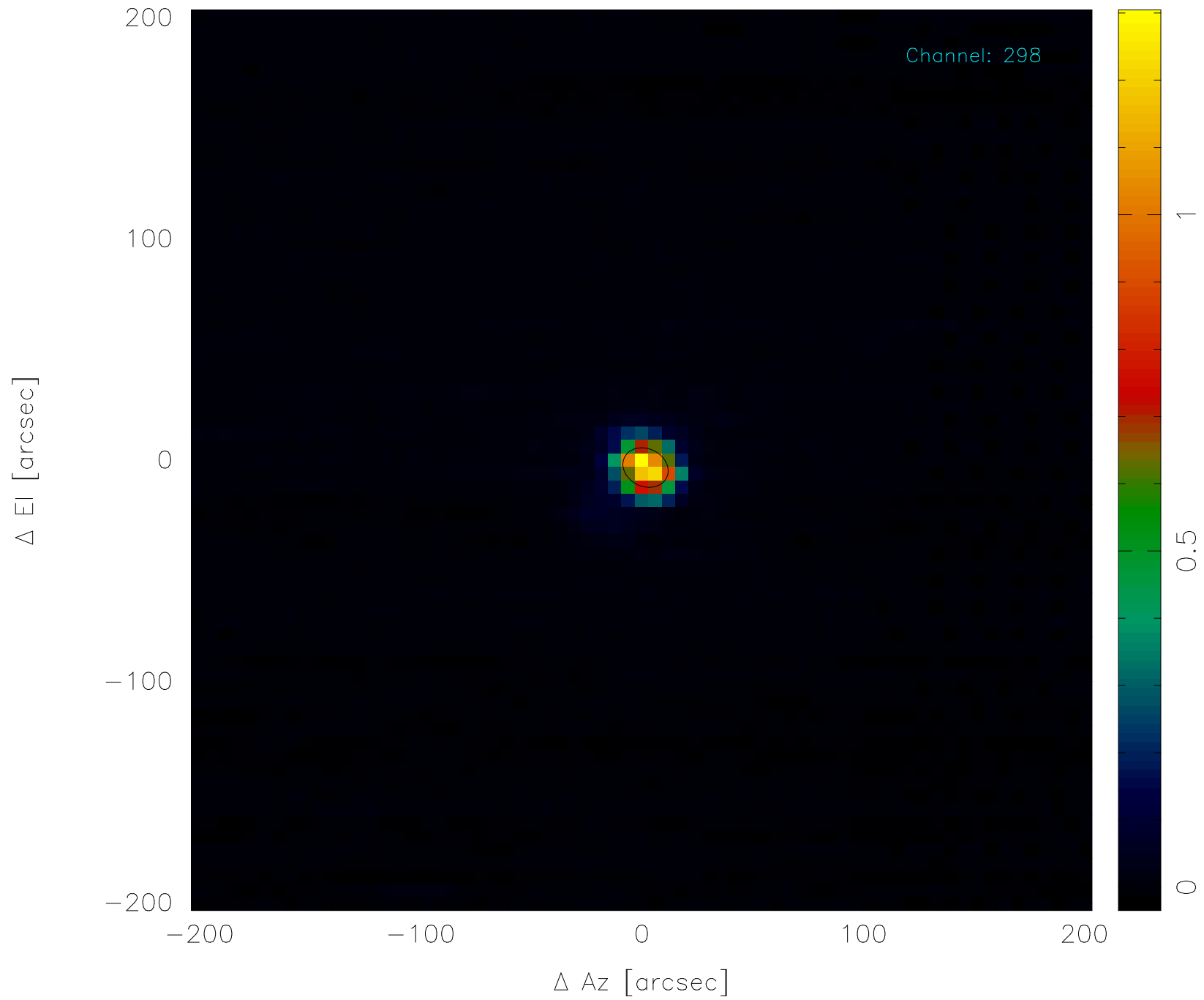
Scan: 70762 (1) -* Mars *- 2014-10-05T21:28:53




Scan: 70762 (1) -* Mars *- 2014-10-05T21:28:53



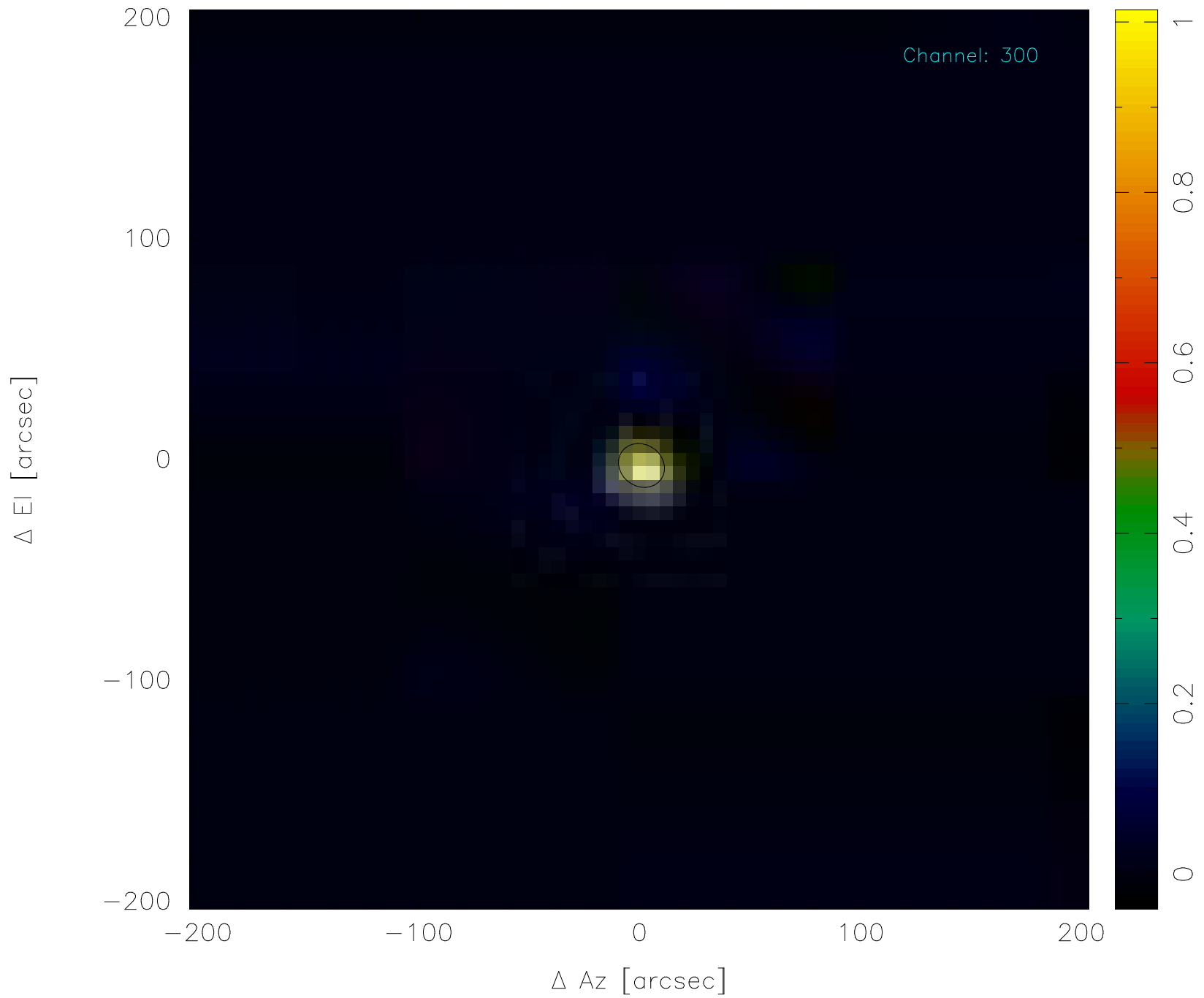
Scan: 70762 (1) -* Mars *- 2014-10-05T21:28:53




Scan: 70762 (1) -* Mars *- 2014-10-05T21:28:53



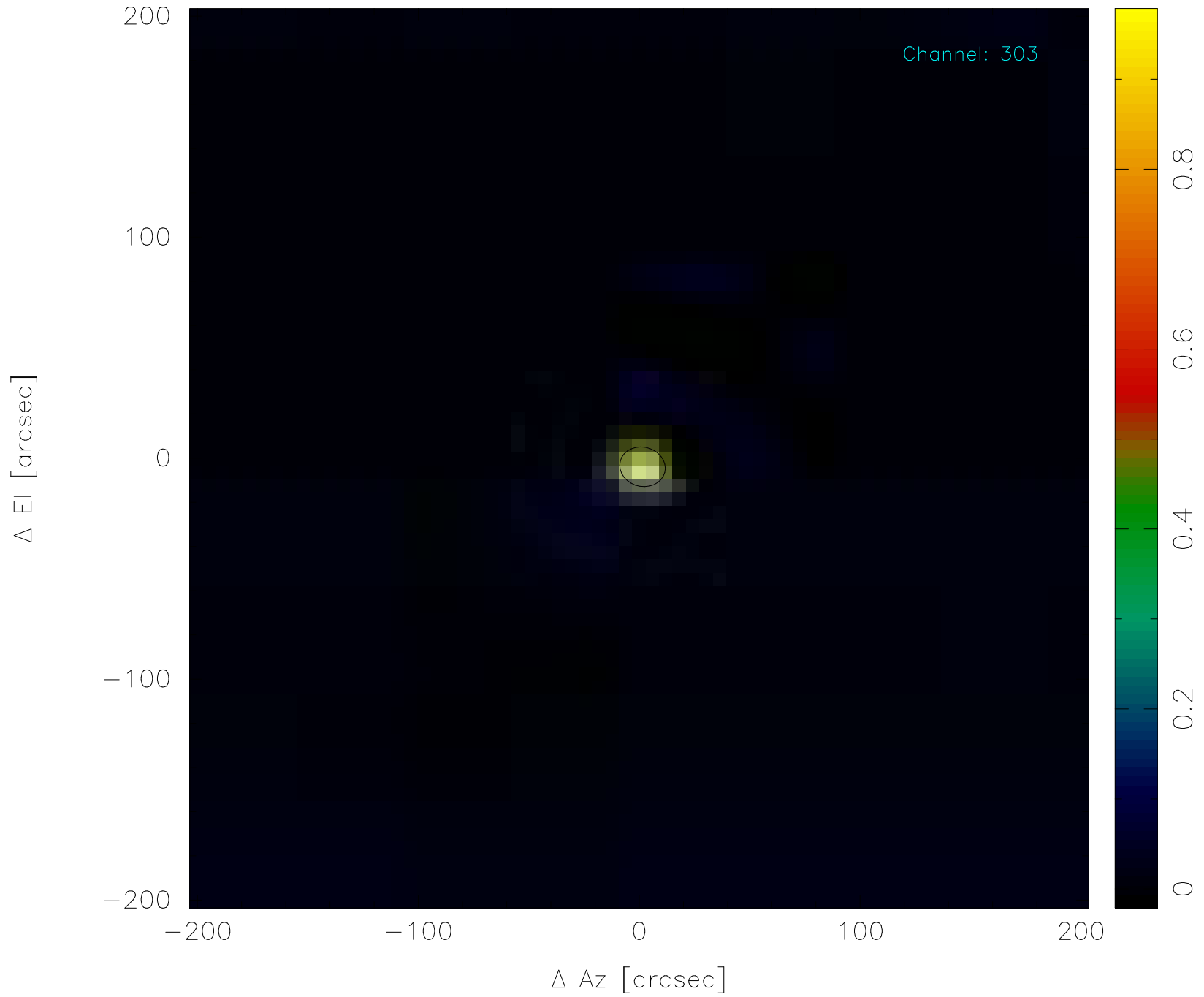
Scan: 70762 (1) -* Mars *- 2014-10-05T21:28:53



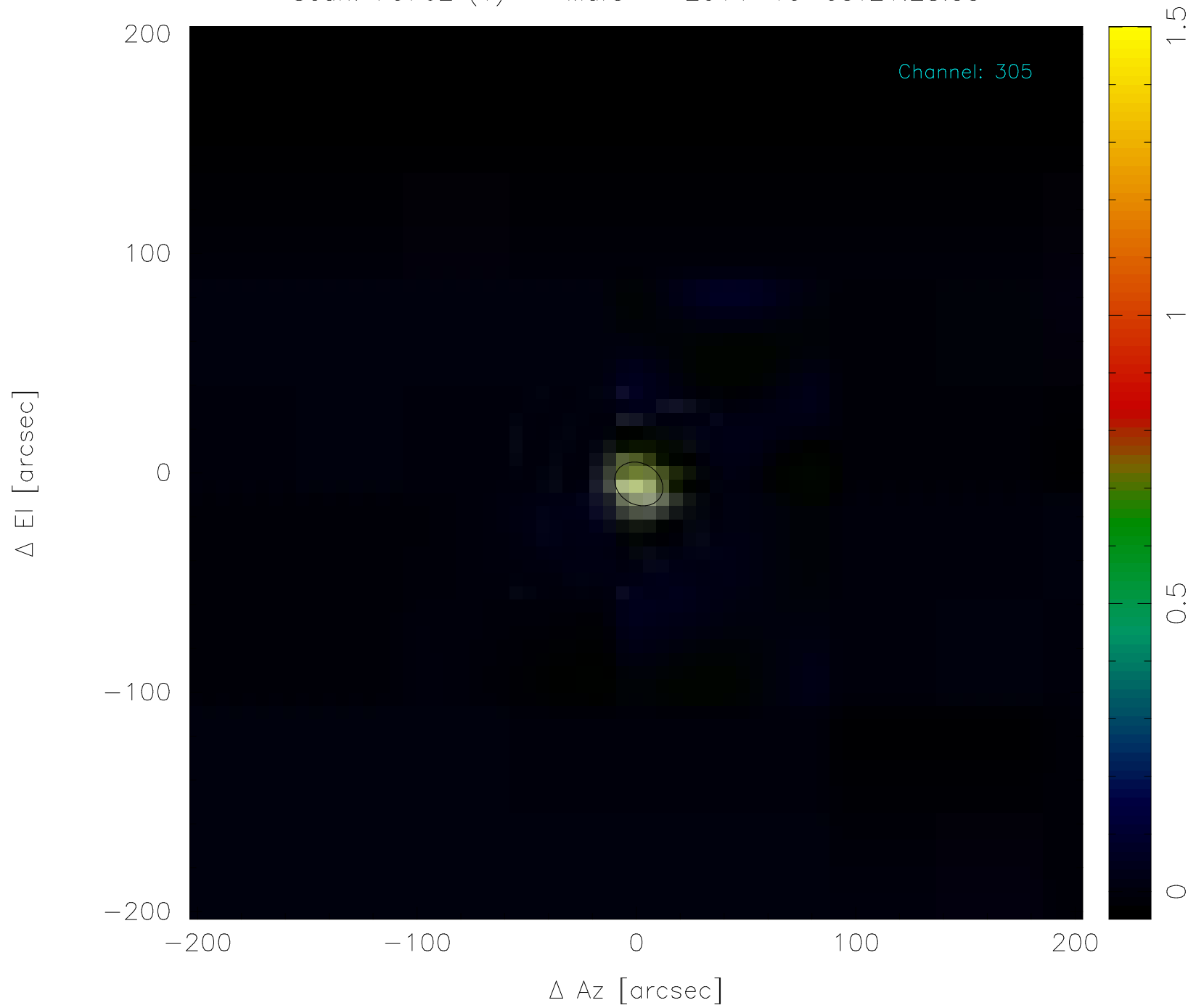
Scan: 70762 (1) -* Mars *- 2014-10-05T21:28:53



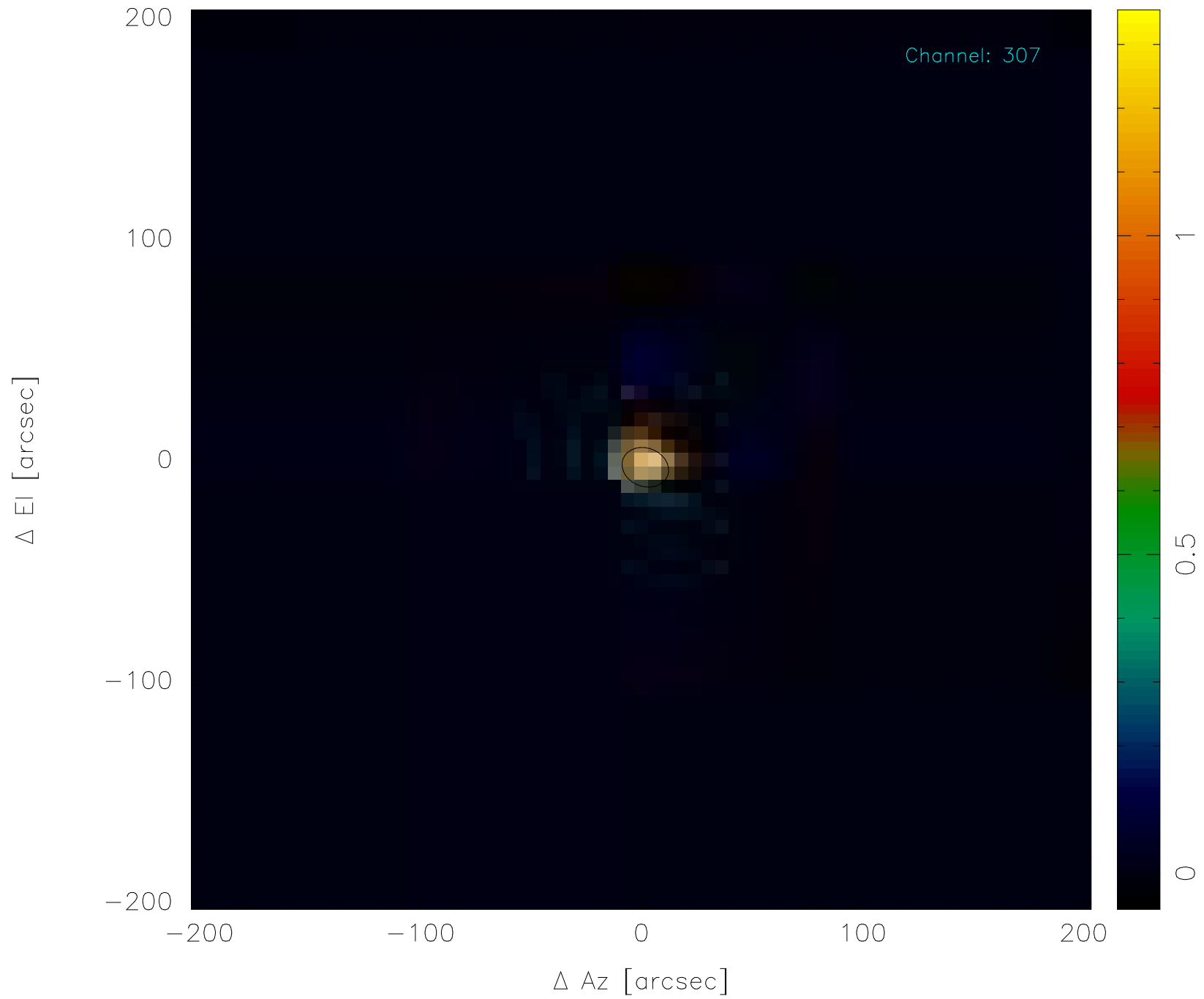
Scan: 70762 (1) -* Mars *- 2014-10-05T21:28:53




Scan: 70762 (1) -* Mars *- 2014-10-05T21:28:53



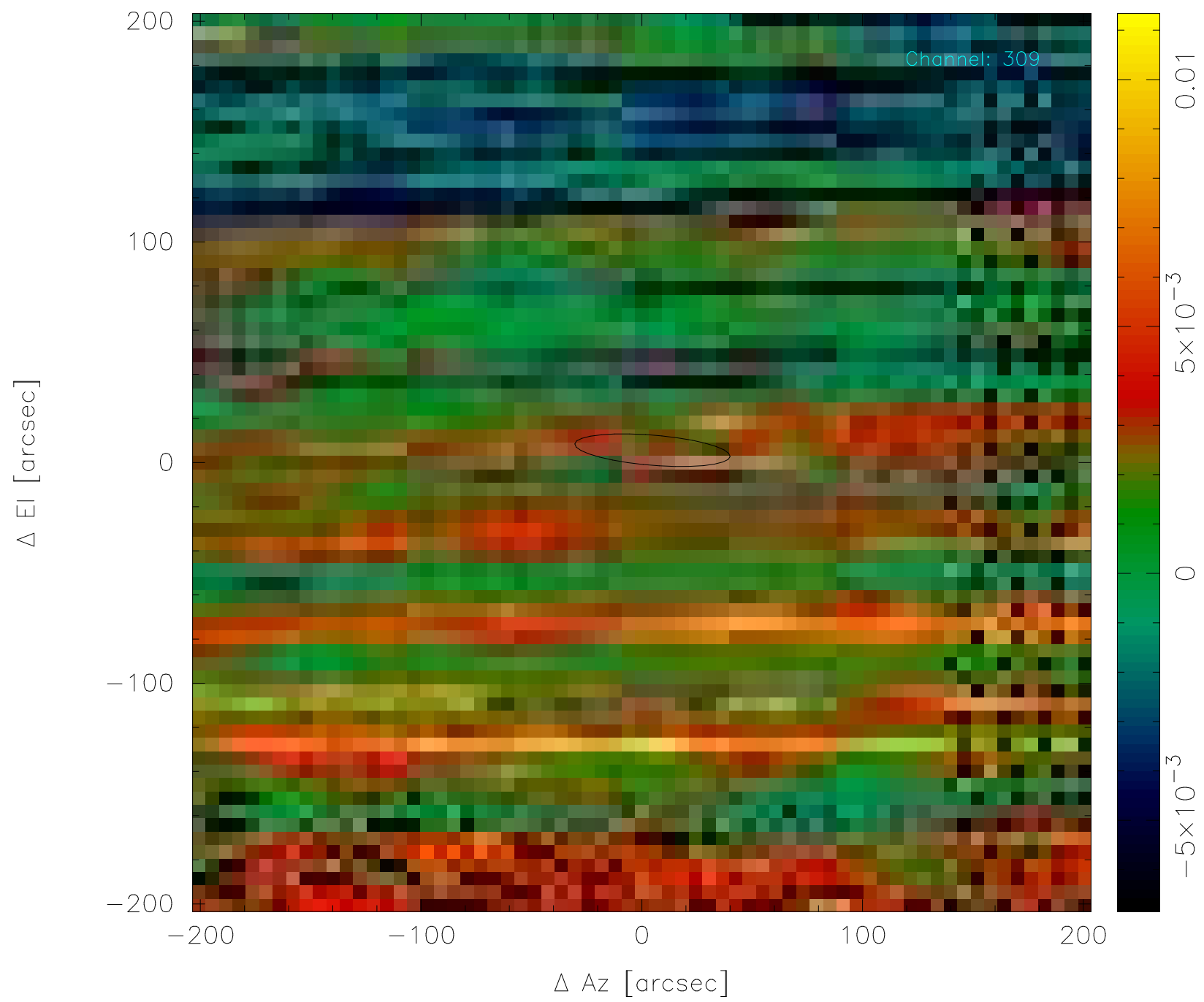
Scan: 70762 (1) -* Mars *- 2014-10-05T21:28:53



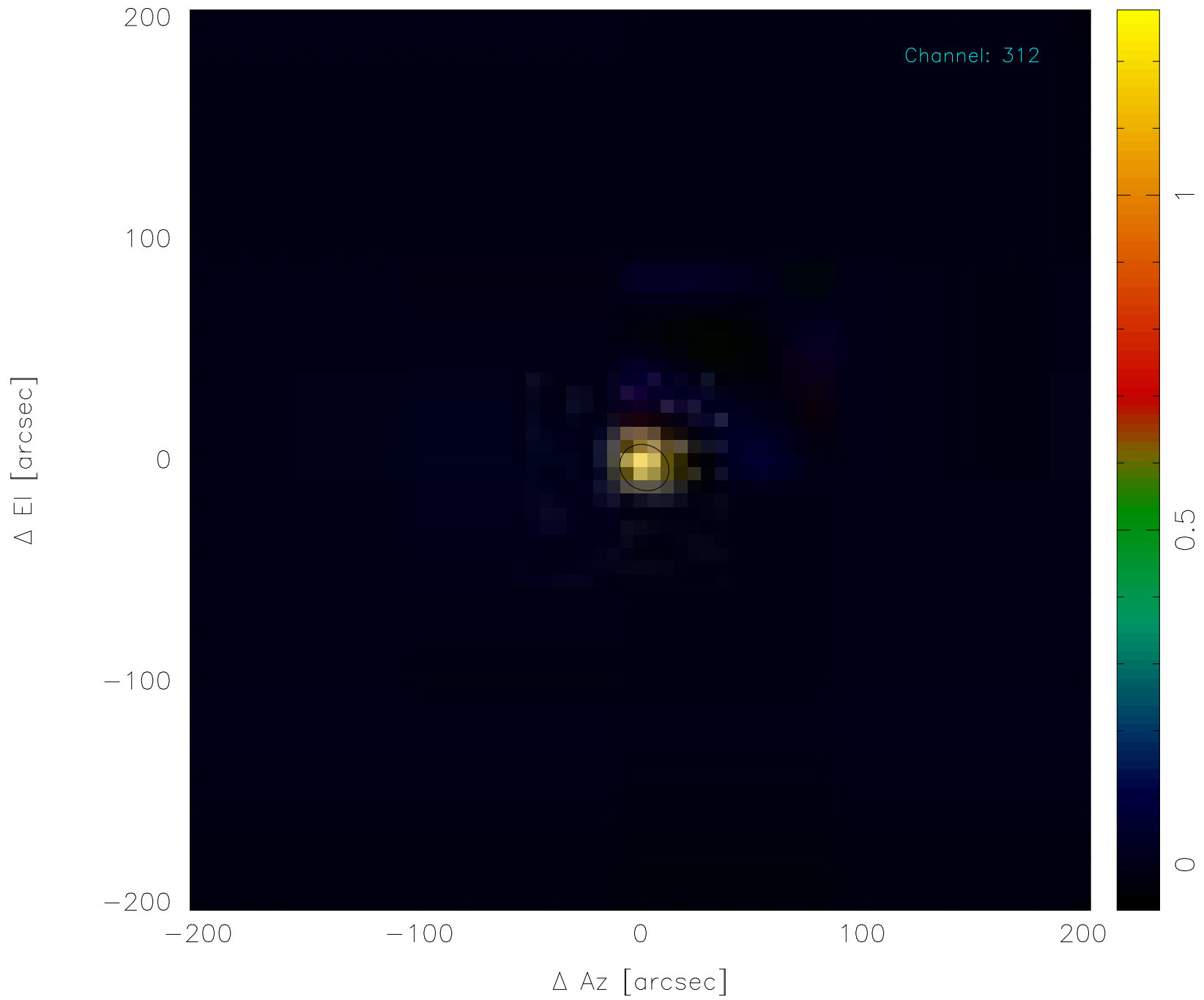
Scan: 70762 (1) -* Mars *- 2014-10-05T21:28:53



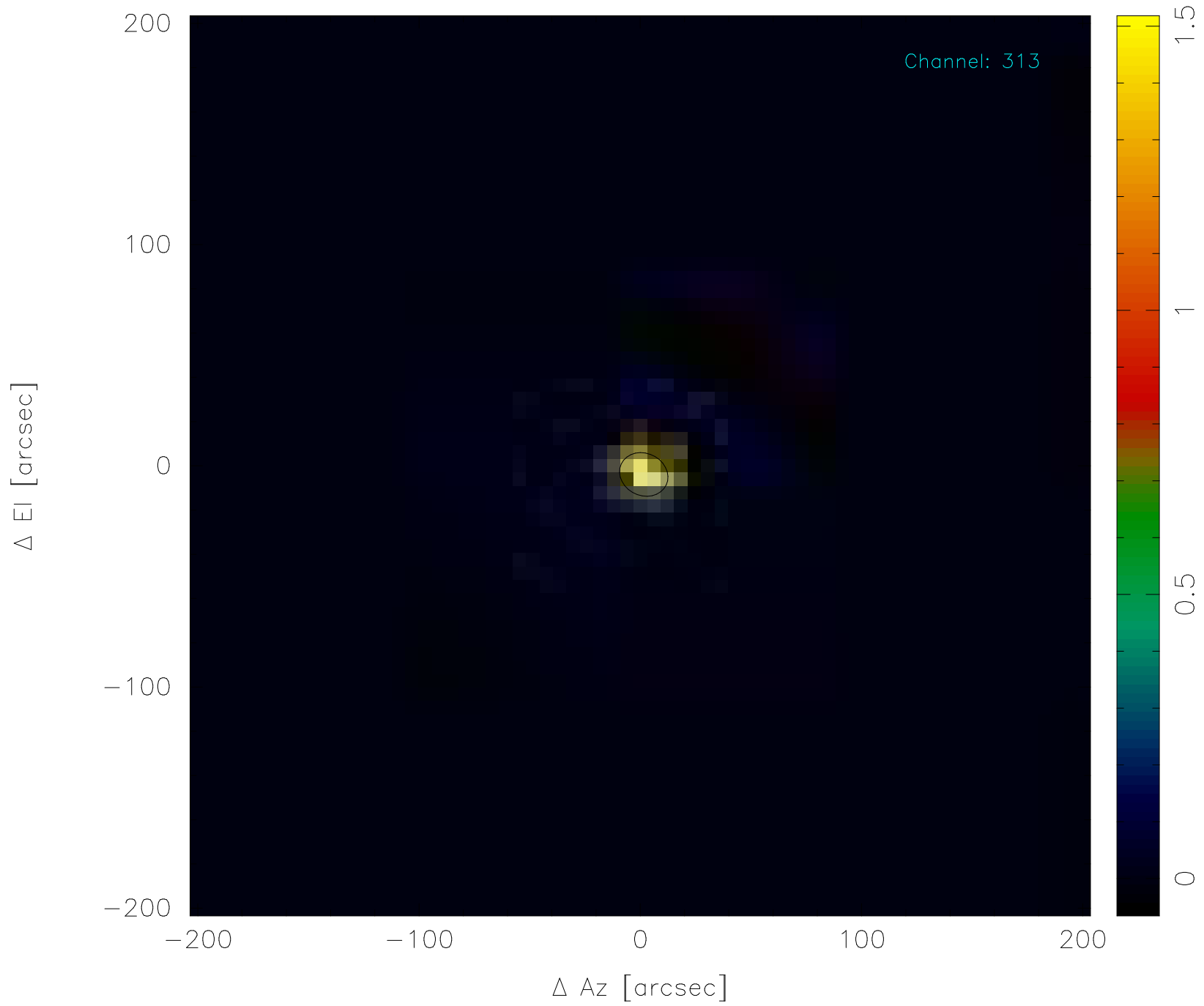
Scan: 70762 (1) -* Mars *- 2014-10-05T21:28:53



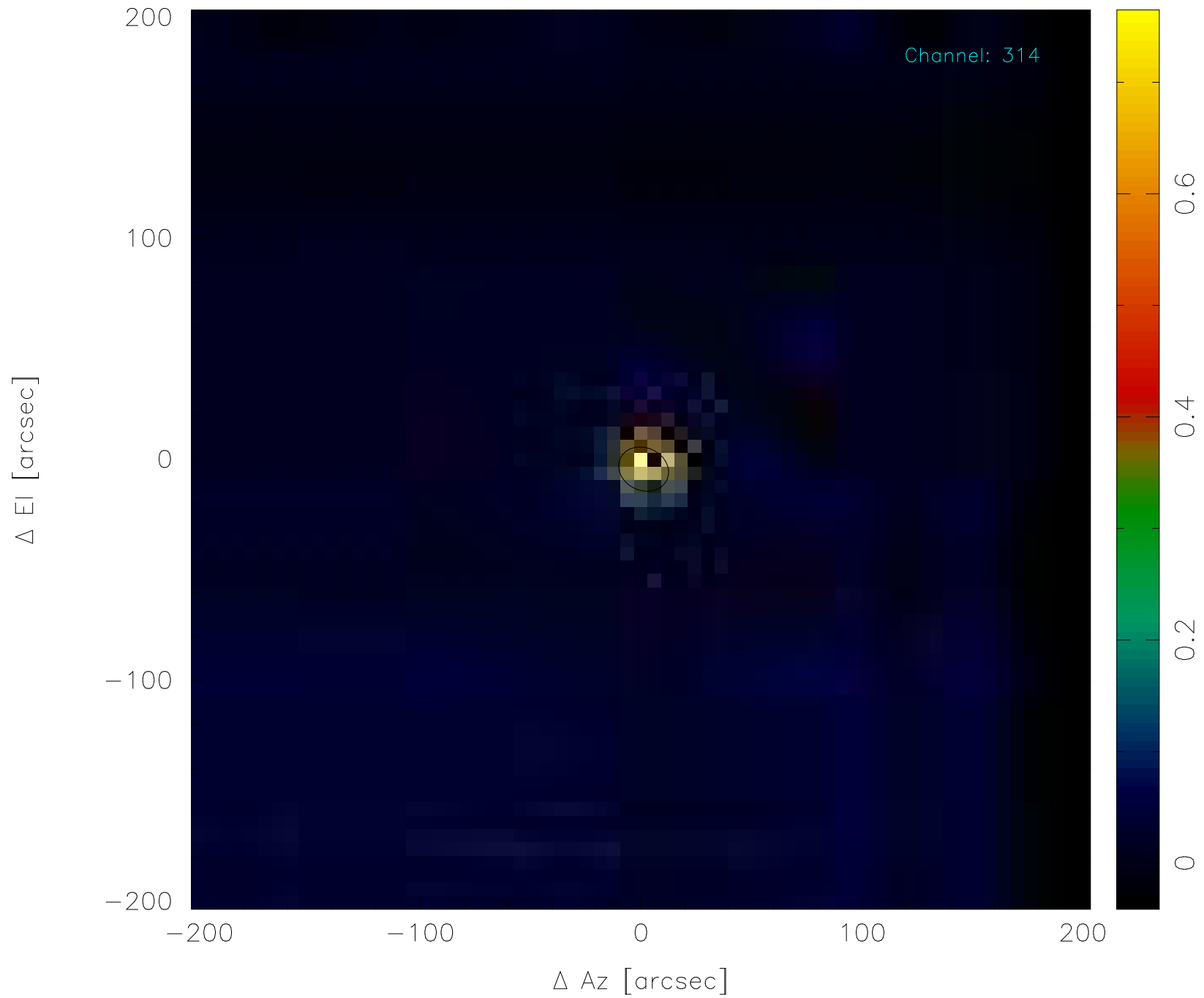
Scan: 70762 (1) -* Mars *- 2014-10-05T21:28:53




Scan: 70762 (1) -* Mars *- 2014-10-05T21:28:53




Scan: 70762 (1) -* Mars *- 2014-10-05T21:28:53



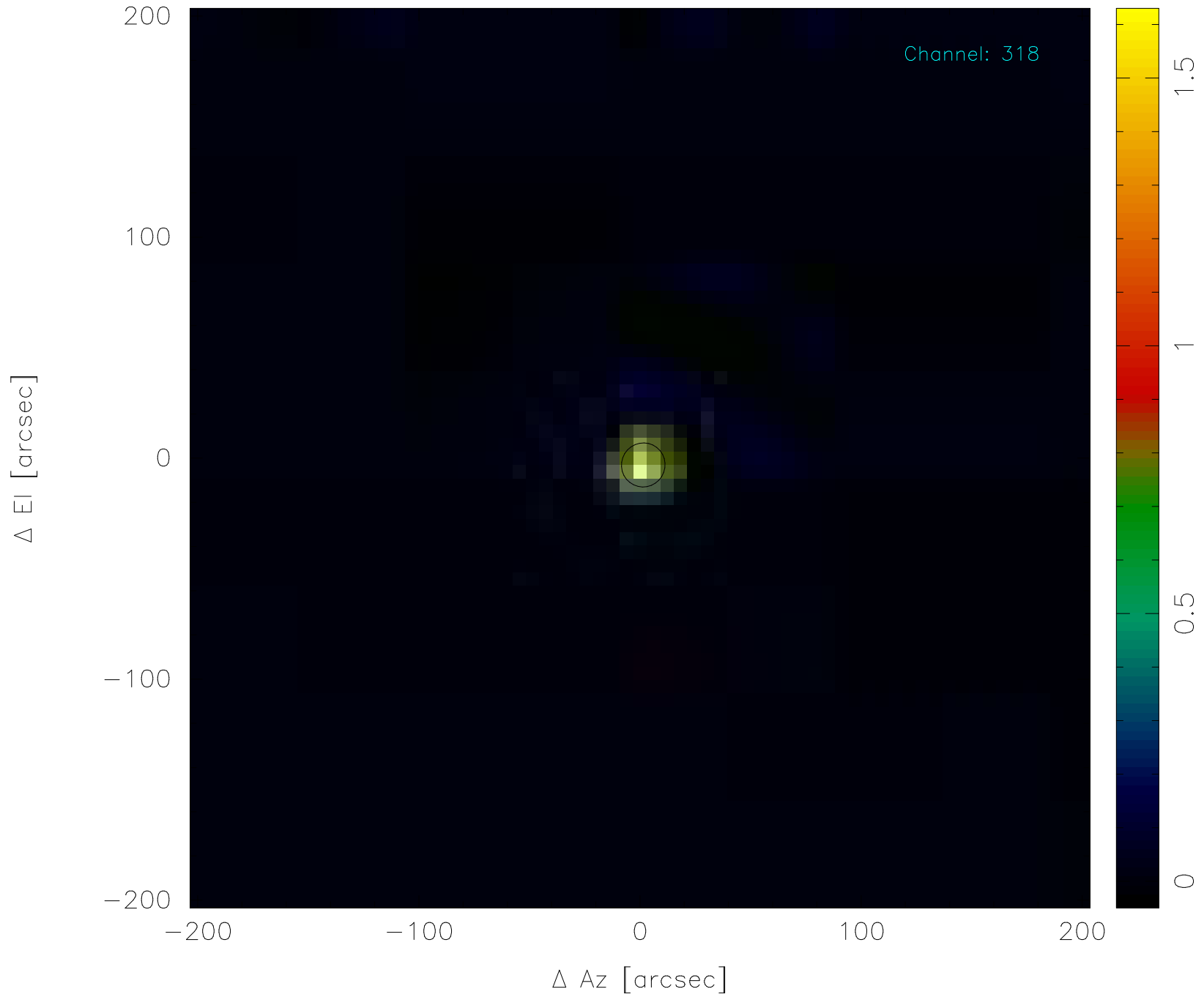
Scan: 70762 (1) -* Mars *- 2014-10-05T21:28:53



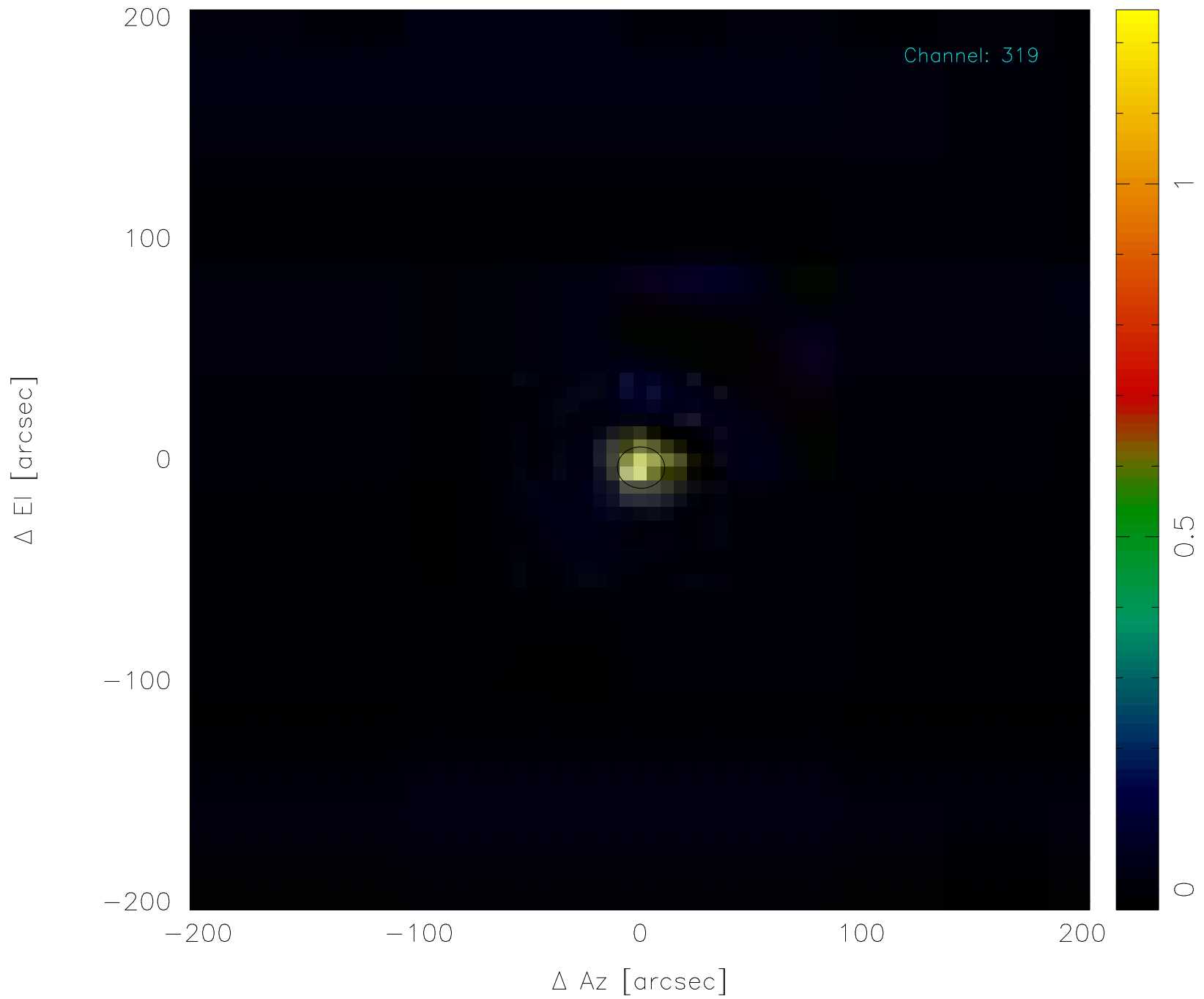
Scan: 70762 (1) -* Mars *- 2014-10-05T21:28:53



Scan: 70762 (1) -* Mars *- 2014-10-05T21:28:53



Scan: 70762 (1) -* Mars *- 2014-10-05T21:28:53



Scan: 70762 (1) -* Mars *- 2014-10-05T21:28:53

