

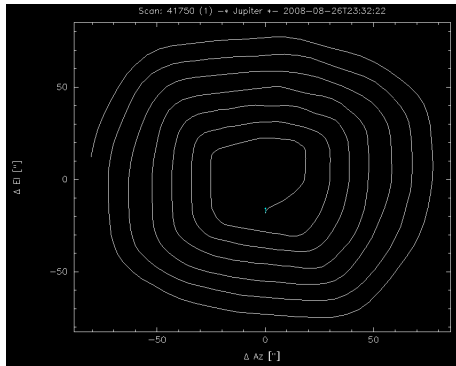
# Reduction of LABOCA data with BoA

- Observing with LABOCA at APEX
- Basic data reduction
- More evolved steps

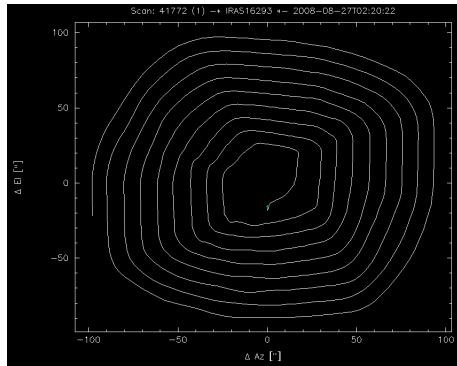
## Focus, pointing, calibration

- Checking (and correcting) Focus settings:  
fx, fy, fz focus in X, Y and Z
- Correcting pointing offsets + calibration scans:
  - pspiral one 20 s spiral, pointing on planets
  - pspirall one 35 s spiral, pointing on  $> 10$  Jy sources
  - spiralras  $4 \times 20$  s spirals, pointing on few Jy sources  
calibration on secondaries
  - spirallras  $4 \times 35$  s spirals, pointing on  $\sim 1$  Jy sources
- Measuring the sky opacity:  
bolotip(az) hot-sky + skydip

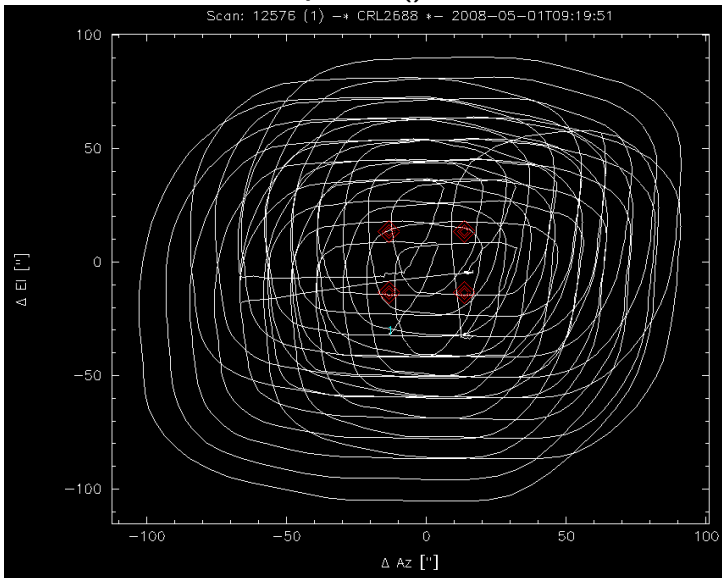
**pspiral()**



**pspiral()**



## spiralras()



## Typical observing session

- Instrument setup, pointing and focus corrections
- Calibration: observing primary calibrators (= planets) if any, secondary calibrators; skydip
- Observing *your* project:
  - Observing calibrator(s)
  - skydip
  - Pointing correction near science target
  - Observing *your* target(s)
  - Pointing correction near science target
  - Observing *your* target(s)
  - Observing calibrator(s), skydip
  - Pointing correction near science target
  - Observing *your* target(s)
  - (...)

# BoA Environment variables

A shortcut to start BoA, as well as required environment variables, are defined in a start-up script: **.boarc.(c)sh**

```
/homes/schuller> source /soft/astro/boa/.boarc.csh
/homes/schuller> which boa
boa:      aliased to python -i /soft/astro/boa/boa/boa/BoaStart.py
/homes/schuller> boa
BoA - the Bolometer Array data Analysis Software
Revision: 2447
Date: 2007-12-04 13:20:44 +0100 (Di, 04 Dez 2007)
boa< I: BoA - Offline mode
boa>
```

## Using a more recent version:

```
/homes/schuller> source /homes/schuller/.boarc.csh
/homes/schuller> which boa
boa:      aliased to python -i /homes/schuller/boa/SVN/boa/BoaStart.py
/homes/schuller> boa
BoA - the Bolometer Array data Analysis Software
Revision: 2610
Date: 2008-09-18 17:37:12 +0200 (Thu, 18 Sep 2008)
boa< I: BoA - Offline mode
boa>
```

## Defining input directory and project ID:

```
boa> indir('/data/schuller/Atlas/Chile/')
boa< I: input directory : /data/schuller/Atlas/Chile/
boa> proj('C-082.F-0010B-2008')
```

## What files do we have there?...

```
boa> ils()
boa< W: list empty, populating...
53366-2008-10-12      GAL-p48.0      MAP    1    45    ['LABOCA-ABBA'] [318] 54751.959 (217.7 MB)
53374-2008-10-13      GAL-p49.0      MAP    1    45    ['LABOCA-ABBA'] [318] 54752.014 (217.5 MB)
53375-2008-10-13      G45.1         POINT  1    35    ['LABOCA-ABBA'] [318] 54752.038 ( 2.6 MB)
53376-2008-10-13      GAL-p49.5      MAP    1    45    ['LABOCA-ABBA'] [318] 54752.039 (216.9 MB)
```

# Calibration scheme

## Calibrating = correcting for opacity

- Compute opacity from skydip measurements
- Check on calibrators (= sources with known fluxes) that the opacity is correct
- if not, apply an extra correction factor

## Primary calibrators = the planets

- Primary calibrators = Mars, Uranus and Neptune  
→ use astro to get expected flux at given time and date

```
Astro> let beam 19.2
```

```
Astro> let frequency 345.
```

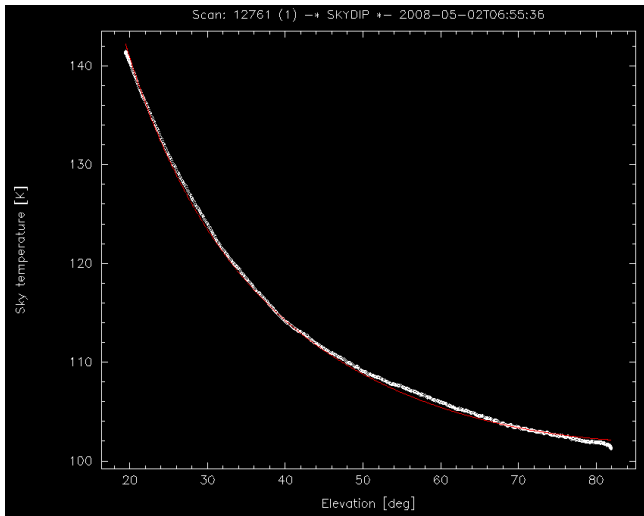
```
Astro> time 08:27:13 02-MAY-2008
```

```
Astro> planet neptune
```

```
NEPTUNE      RA 21:46:02.8989 Dec -13:47:18.598 Az    29.37775 El    26.69751 Sun.D.   78.2 Vel.  
DE=30.23 DS=30.04 Maj=  2.22 Min=  2.16 PA=337.68 TB= 81.04 S( 345.0)=  23.58  
Frequency 345.0: Beam  19.2 Tmb    0.65 Flux    23.47 Size  19.3
```



# Skydip reduction



# Skydip reduction

- Single scan:

```
boa> lab = os.getenv('BOA_HOME_LABOCA')
boa> scannr = 12760 # scan number of hot-sky
boa> execfile(lab+'/reduce-skydip.boa')
(...)
boa< I: ---- calibration hot-sky ----
boa< I: Tsky = 101.26 K
boa< I: ---- skydip results ----
boa< I: Signal corrected for blind bolos
boa< I: Coupling = 74.83 %
boa< I: tau_z = 0.139
boa< I: Tatm = 262.28 K
```

The result: zenithal tau = 0.139

The problem: usually underestimated... → **1.3 × 0.139**

- To process many scans, update list of scans in:

```
$BOA_HOME_LABOCA/reduce-skydip-loop.boa
```

(and output file name), and exec that file. Then use:

```
getTau(refmjd,method,tauFile)
```

## Secondary calibrators

- Single scan:

```
boa> read(12763)
boa> opac(1.3 * 0.139)
boa> execfile(lab+'/reduce-calib-map.boa')
(...)
boa< I: Peak flux      = 31.3443131588
boa< I: Delta Az ["]  = -1.73020835982
boa< I: Delta El ["]  = -4.62551226609
boa< I: FWHM_1  ["]  = 23.2210223465
boa< I: FWHM_2  ["]  = 26.2340775143
boa< I: Tilt    [deg] = -395.287459169
boa< I: map r.m.s. = 0.513640
```

```
-----
FLUX G10.62:  31.344313 [expected: 32.200001, 97.342585 percent]
-----
```

- To process many scans, update list of scans in:

```
$BOA_HOME_LABOCA/reduce-calib-loop.boa
```

(and output file name), and exec that file. Then use:

```
getCalCorr(refmjd,method,calFile)
```

# reduce-map-weaksources.boa

```
$BOA_HOME_LABOCA/reduce-map-weaksources.boa
```

```
# Read LABOCA specific definitions
import os
if not os.getenv('BOA_HOME_LABOCA'):
    raise 'Environment variable BOA_HOME_LABOCA undefined'
execfile(os.path.join(os.getenv('BOA_HOME_LABOCA'), 'cabling.py'))

CntstoV(data)
updateRCP('master-laboca-may07.rcp')
data.zeroStart()
flat()

# Flag bad channels
flagC(resistor)
flagC(cross)
flagC(sealed_may07)
```

## reduce-map-weaksources.boa

```
# APPLY HE3 DRIFT CORRECTION IF SELECTED

try:
    tmp = apply_he3corr
    if tmp:
        print "***** Warning: He3 correction should not be used for SV"
        print "***** Instead, the correctBlind(data) function can be used"
except NameError:
    apply_he3corr = 0

if apply_he3corr:
    correctHe3(data)

# Convert to Jy/beam
data.Data *= array((VtoJy), 'f')
```

# reduce-map-weaksource.boa

```
# Flag stationary points and high acceleration
data.flagSpeed (below=30.)
data.flagSpeed(above=500.)
data.flagAccel(above=800.)

# Flag dead and very noisy channels
data.flagFractionRms(ratio=5)

# First correlated noise removal on all channels and despiking
medianNoiseRemoval(chanRef=-1,factor=0.8,nbloop=5)
despike(below=-3,above=3)

# correlated noise removal by groups and boxes of channels
# (Laboca wiring)
correlbox(data,factor=0.8,nbloop=2)
correlgroup(data,factor=0.8,nbloop=2)
```

# reduce-map-weaksource.boa

```
# Flag noisy channels
data.flagFractionRms(ratio=5)

# Despiking
despike(below=-3,above=3)

# Filter on low frequencies
data.flattenFreq(below=0.3,hiref=0.35)
base(order=1,subscan=0)
despike(below=-3,above=3)

# Compute weights based on rms of each channel
weight()
```

- Now you can compute a map:

```
mapping(system='EQ',sizeX=[305.5,304],sizeY=[-12.5,-11.5],limitsZ=[-1,2.5])
```

## Loop over the scans

```
proj('M-079.F-5000-2007')
indir('...') # path to the data

scans = [13358,13359,13564,13565,13593,13594]
taus  = [0.22,0.22,0.25,0.23,0.2,0.2]

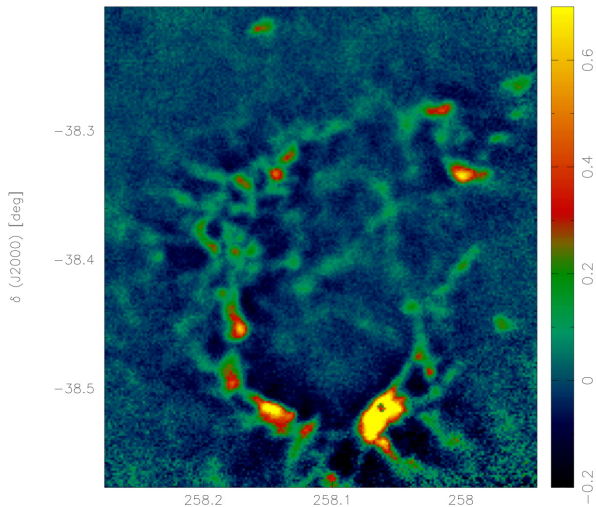
ra1,ra2 = 262.58,258.84
dec1,dec2 = -38.5,-34.1
mapList = []
for snum in range(len(scans)):
    read(scans[snum])
    opac(taus[snum])
    execfile(lab+'/reduce-map-strongsource.boa')
    mapping(system='EQ',sizeX=[ra1,ra2],sizeY=[dec1,dec2],
            oversamp=2,limitsZ=[-2,10])
    mapList.append(data.Map)

ms = mapsum(mapList) # or mapsum2, or mapsumfast
ms.display(limitsZ=[-1,5])
ms.dumpMap('atlas_map.data')
ms.writeFits('atlas-SV.fits')
```



# Combined map, 1st step

## 1<sup>st</sup> iteration




# Iteration with source model

Use map (or better, S/N map) from previous step to flag data.

```
snr = copy.deepcopy(ms)
snr.Data = ms.Data * sqrt(ms.Weight)
mapList = []

for snum in range(len(scans)):
    read(str(scans[snum]))
    opac(taus[snum])
    data.flagSource(threshold=5,model=snr)
    execfile('reduce-map-strongsource.boa')
    data.unflag(flag=8)
    mapping(system='EQ',sizeX=[ra1,ra2],sizeY=[dec1,dec2],
            oversamp=2,limitsZ=[-2,10])
    mapList.append(data.Map)
ms2 = mapsum(mapList)
ms2.display(limitsZ=[-1,5])
ms2.dumpMap('atlas_map-2.data')
ms2.writeFits('atlas-SV-2.fits')
```

## 2<sup>nd</sup> iteration



## Summary

- The difficult step = **calibration**, i.e. getting good estimates for opacity, and optionally extra correction factors:  
`data.Data /= array(calcor,'f')`
- Co-adding scans: use `mapsum(fast)`, all maps must be computed with **same coordinate limits and same pixel size**
- All functions include a brief documentation:

```
boa> print data.flagFractionRms.__doc__
```

```
DES: flag according to rms, with limits depending on median rms
INP: (i list) chanList : list of channel to flag (default: current list)
      (f)          ratio : channels with rms below median/ratio and above
                    median*ratio will be flagged
      (i)          flag : value of flag to set (default: 2 'BAD SENSITIVITY')
      (b)          plot : plot the results
```

- Some jumps in your data? (= spikes seen by all bolo)

```
boa> execfile(lab+'/boaLaboca.py')
```

```
boa> jumps()
```

```
found 2 jumps
```

```
boa< I: 72 timestamps flagged ( 1.86 %) with flag 7
```

```
boa< I: 21 timestamps flagged ( 0.54 %) with flag 7
```

**More questions?... Contact Fred or Axel!**