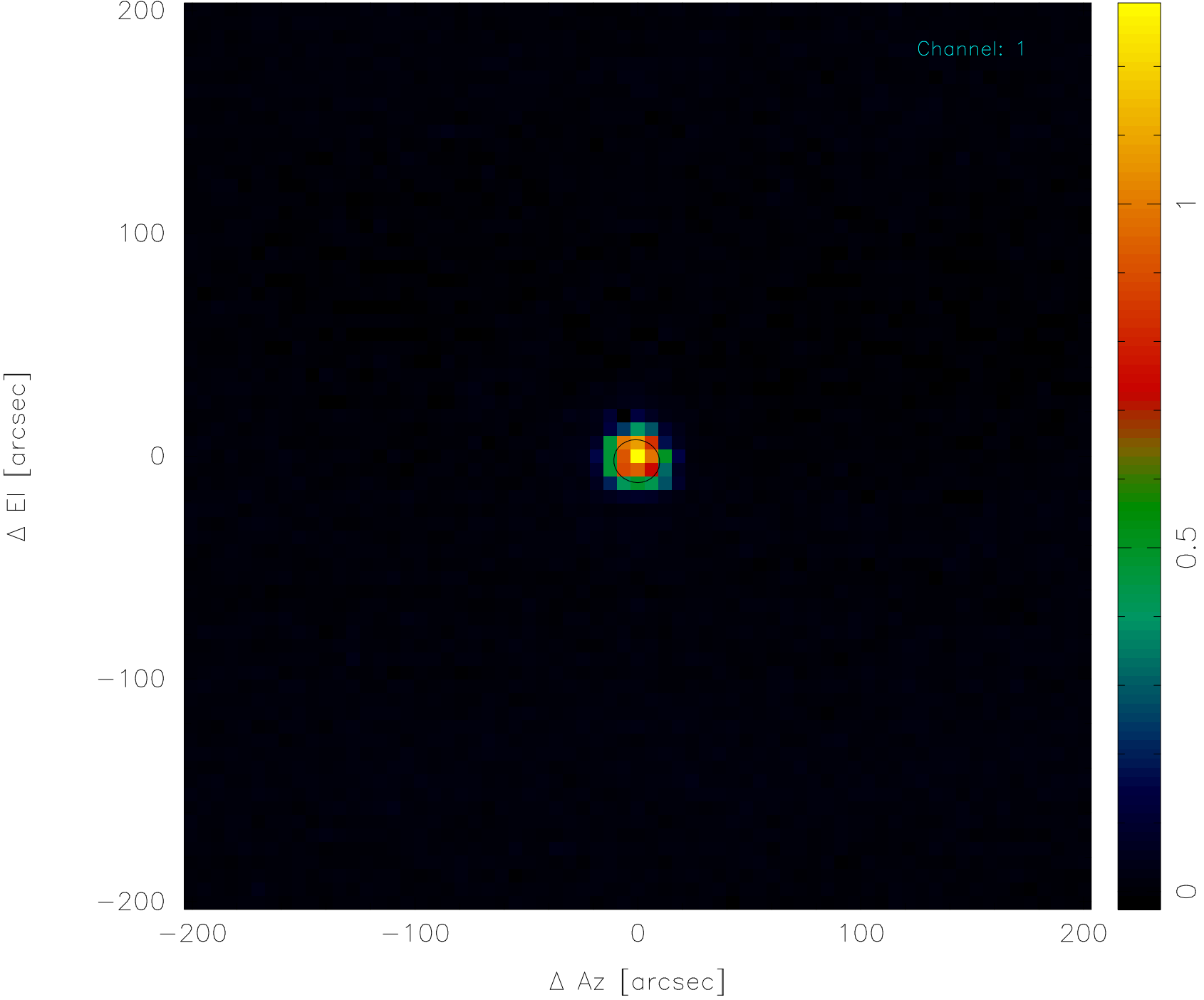
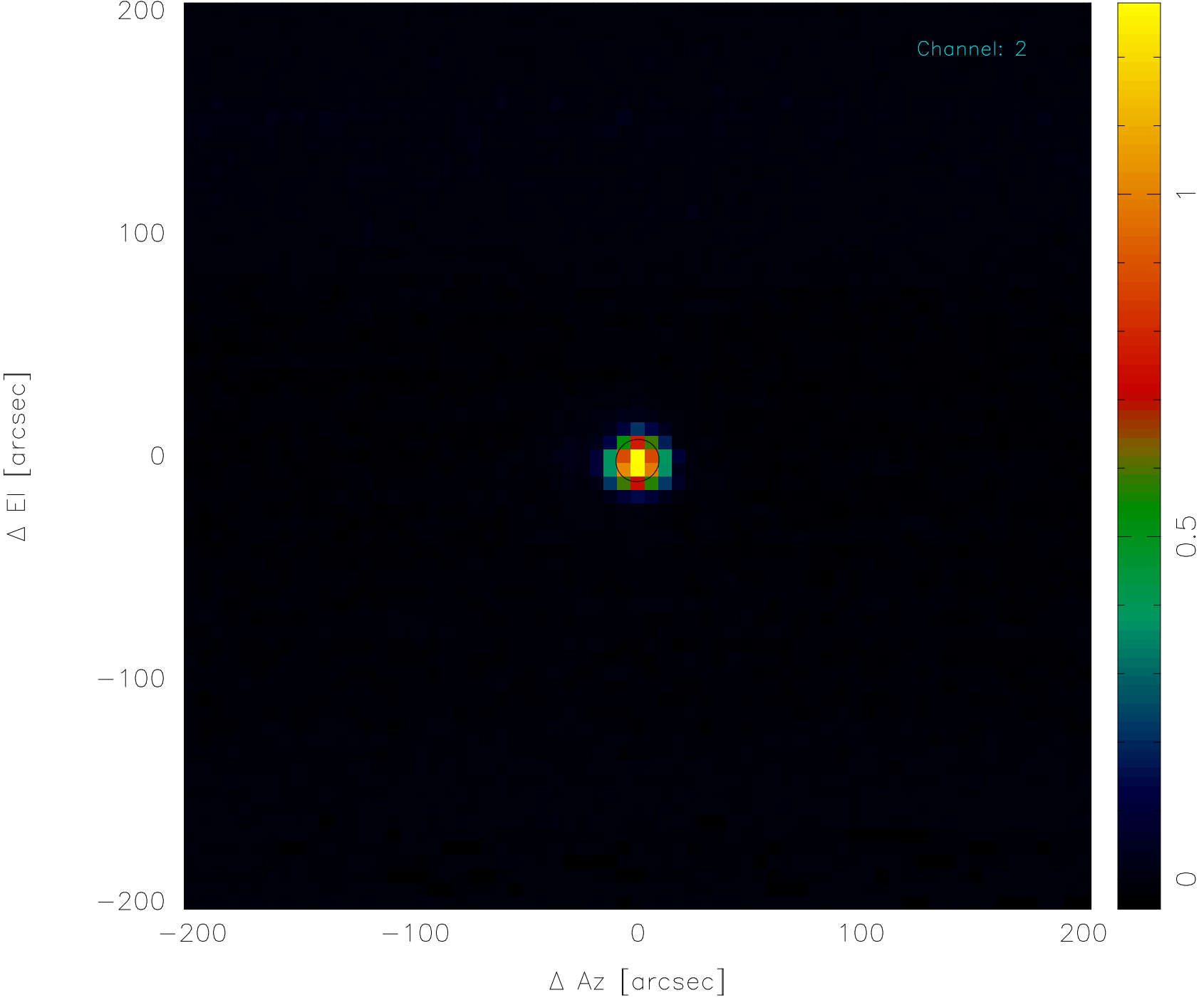


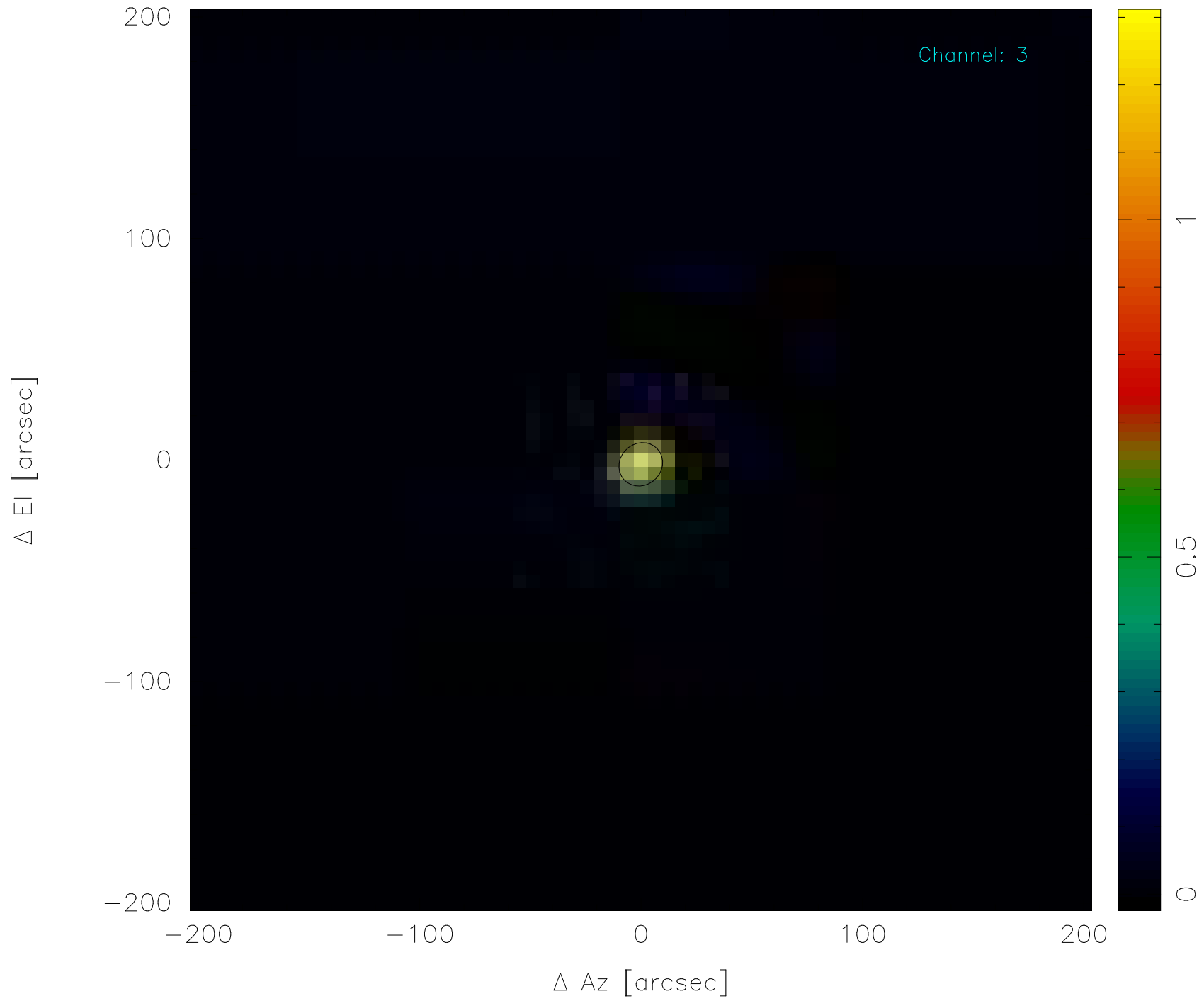
Scan: 81965 (1) -* Mars *- 2012-10-03T22:43:13



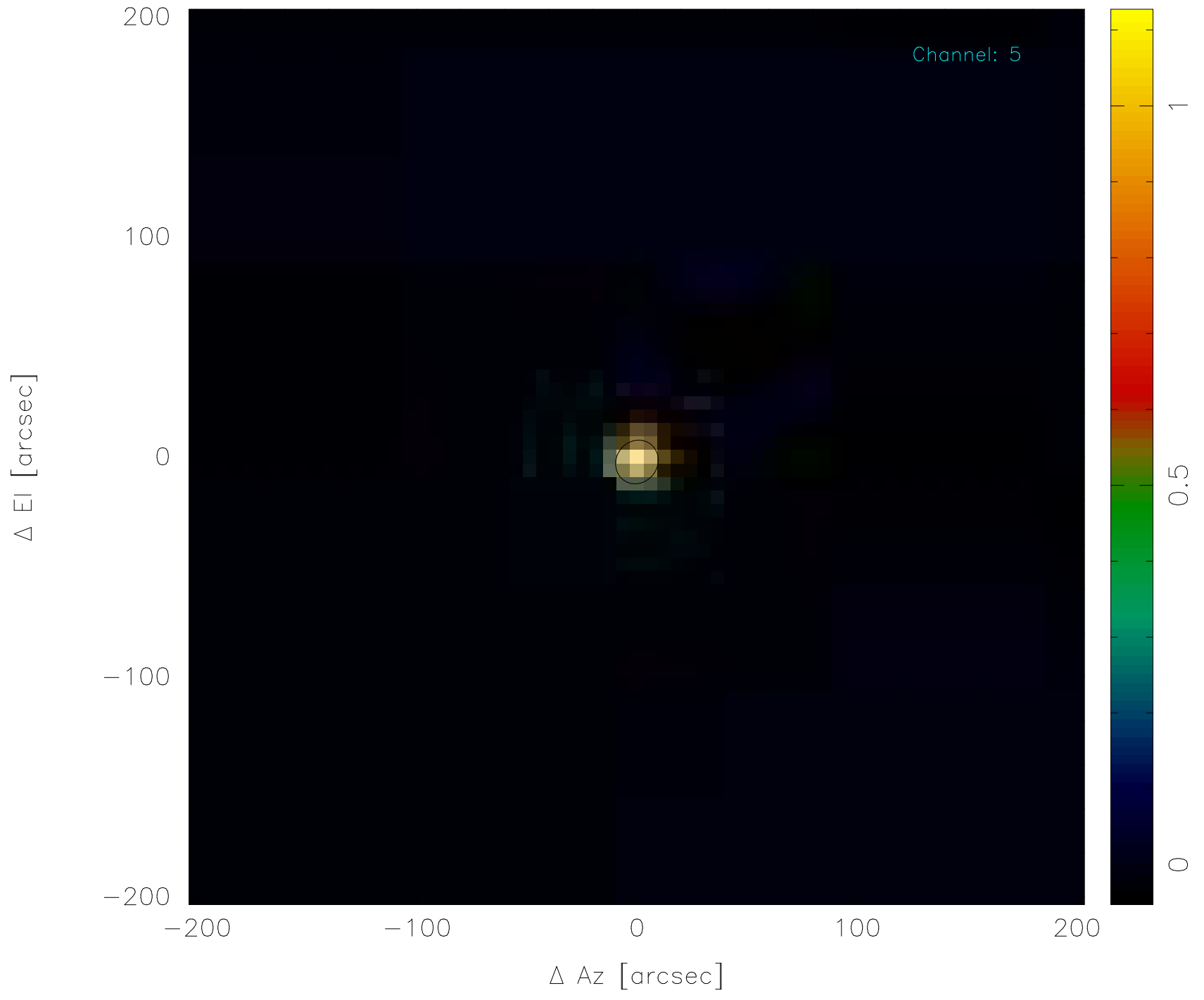
Scan: 81965 (1) -* Mars *- 2012-10-03T22:43:13



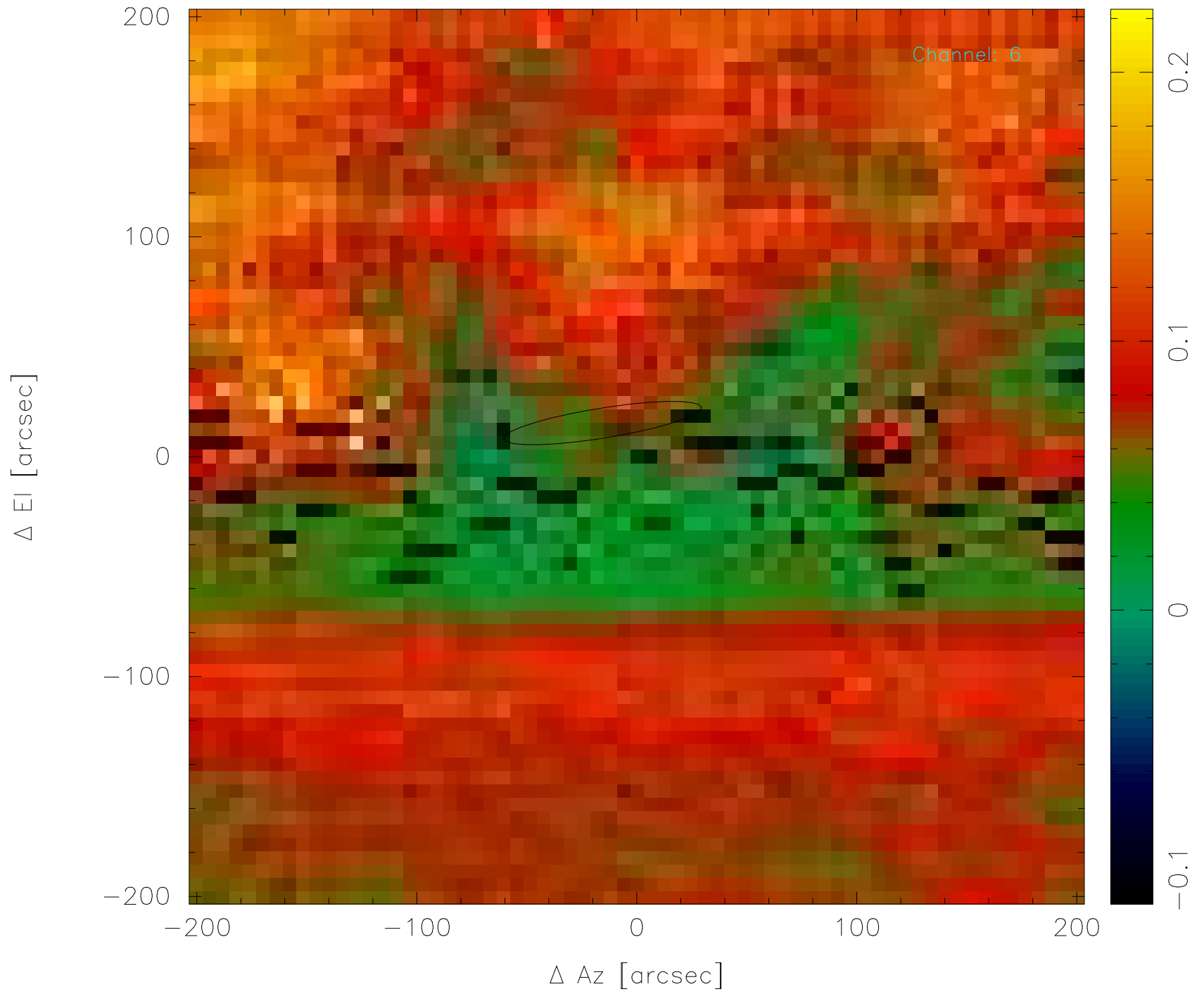
Scan: 81965 (1) -* Mars *- 2012-10-03T22:43:13



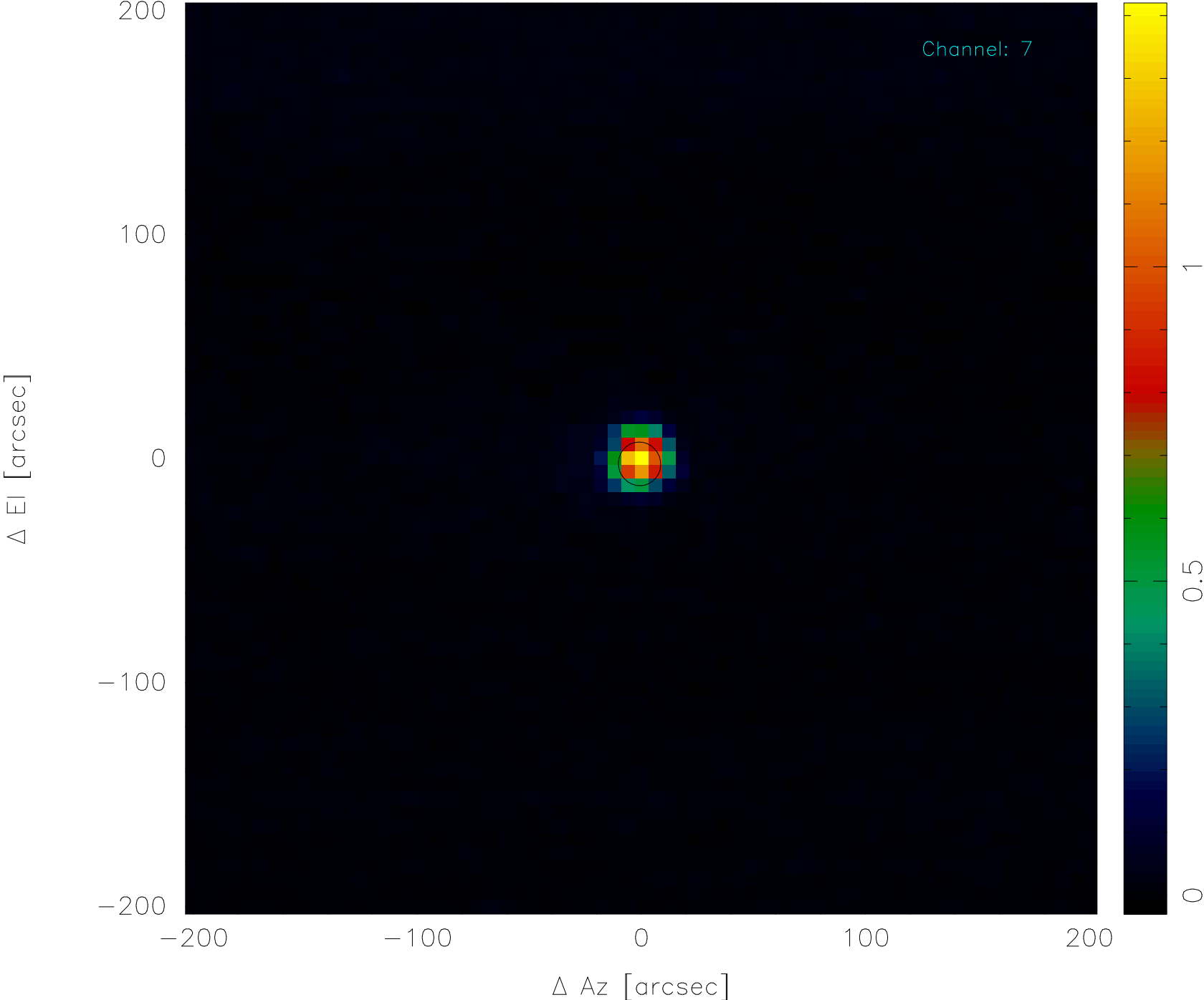
Scan: 81965 (1) -* Mars *- 2012-10-03T22:43:13



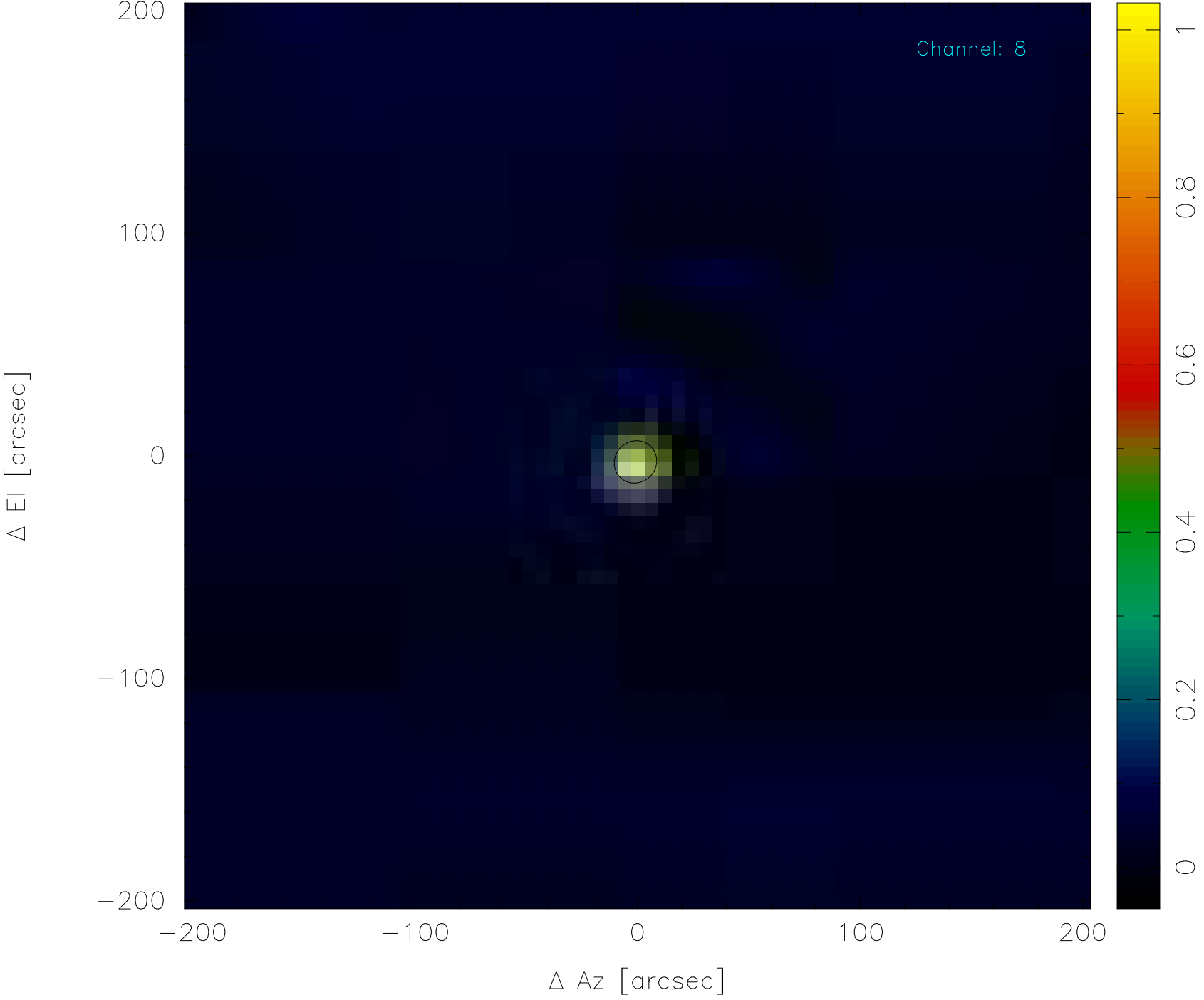
Scan: 81965 (1) -* Mars *- 2012-10-03T22:43:13




Scan: 81965 (1) -* Mars *- 2012-10-03T22:43:13



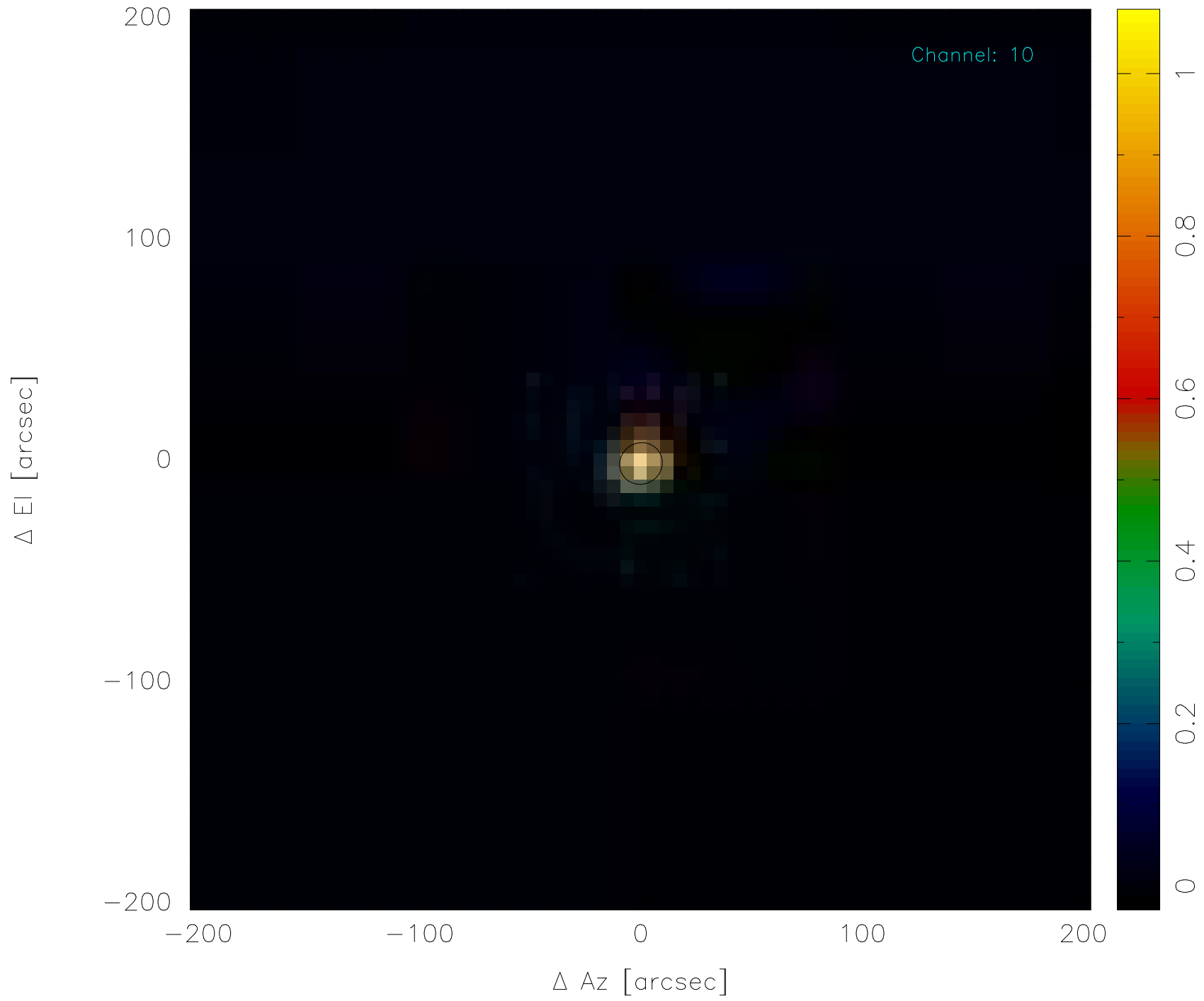
Scan: 81965 (1) -* Mars *- 2012-10-03T22:43:13




Scan: 81965 (1) -* Mars *- 2012-10-03T22:43:13



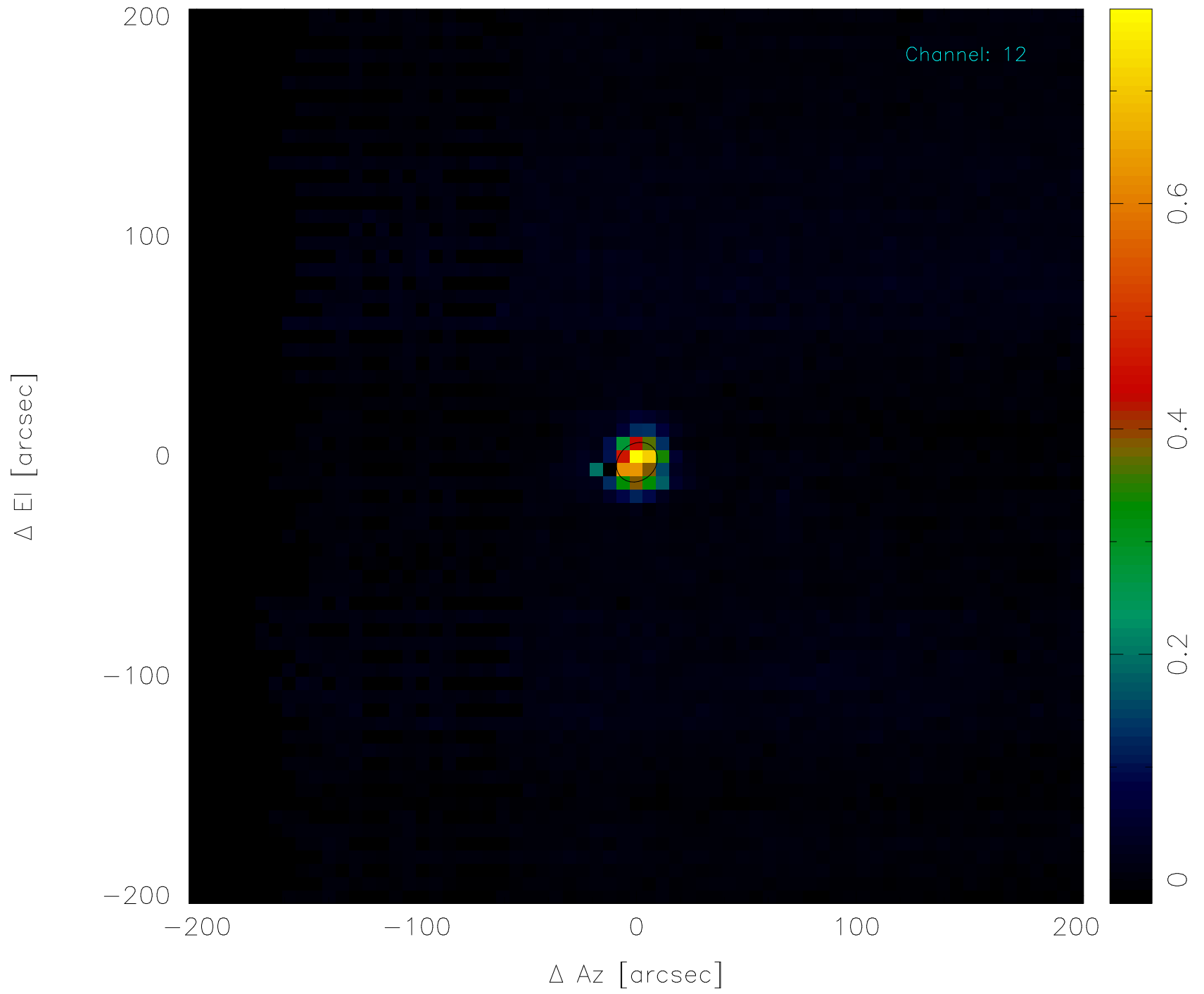
Scan: 81965 (1) -* Mars *- 2012-10-03T22:43:13



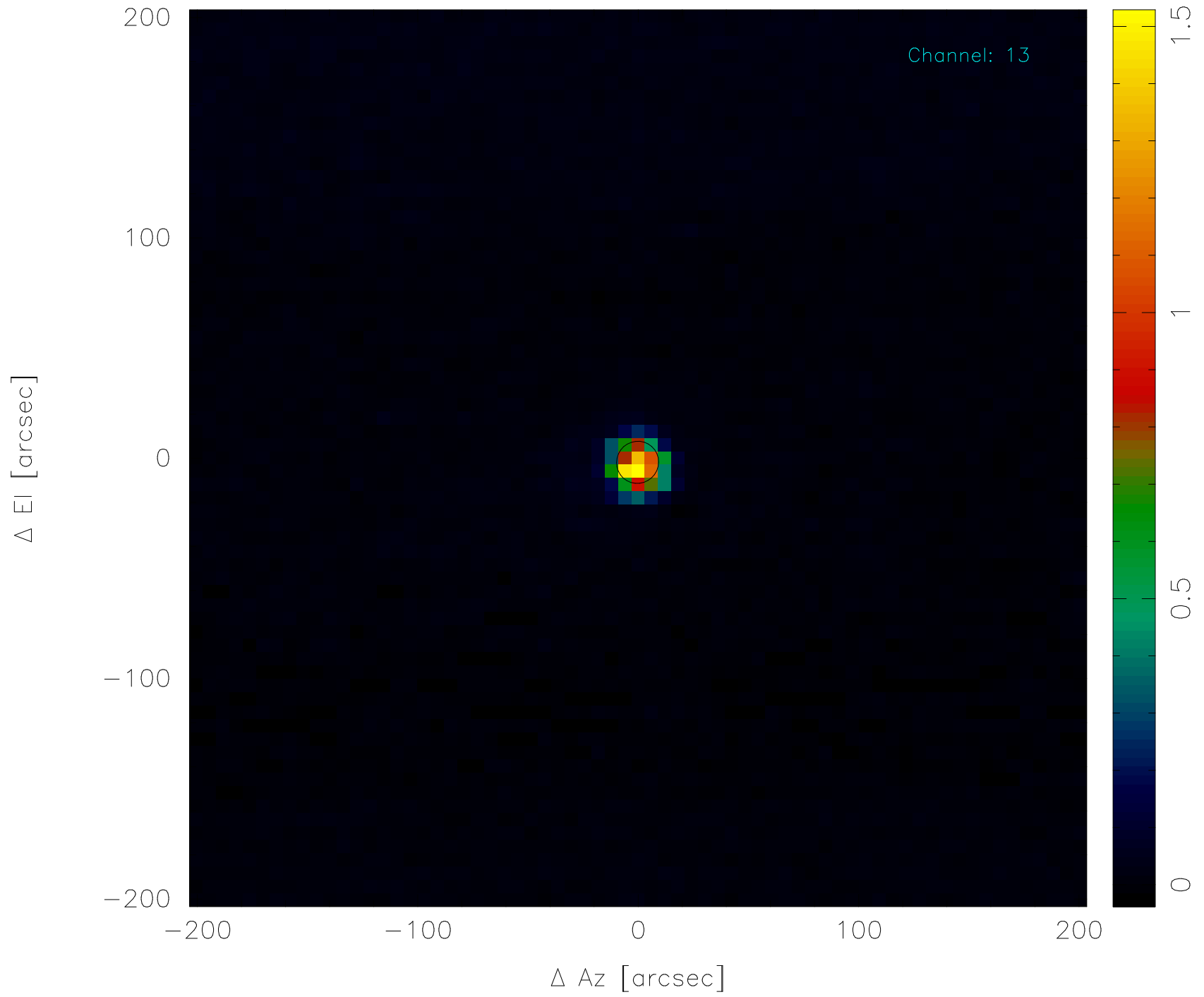
Scan: 81965 (1) -* Mars *- 2012-10-03T22:43:13



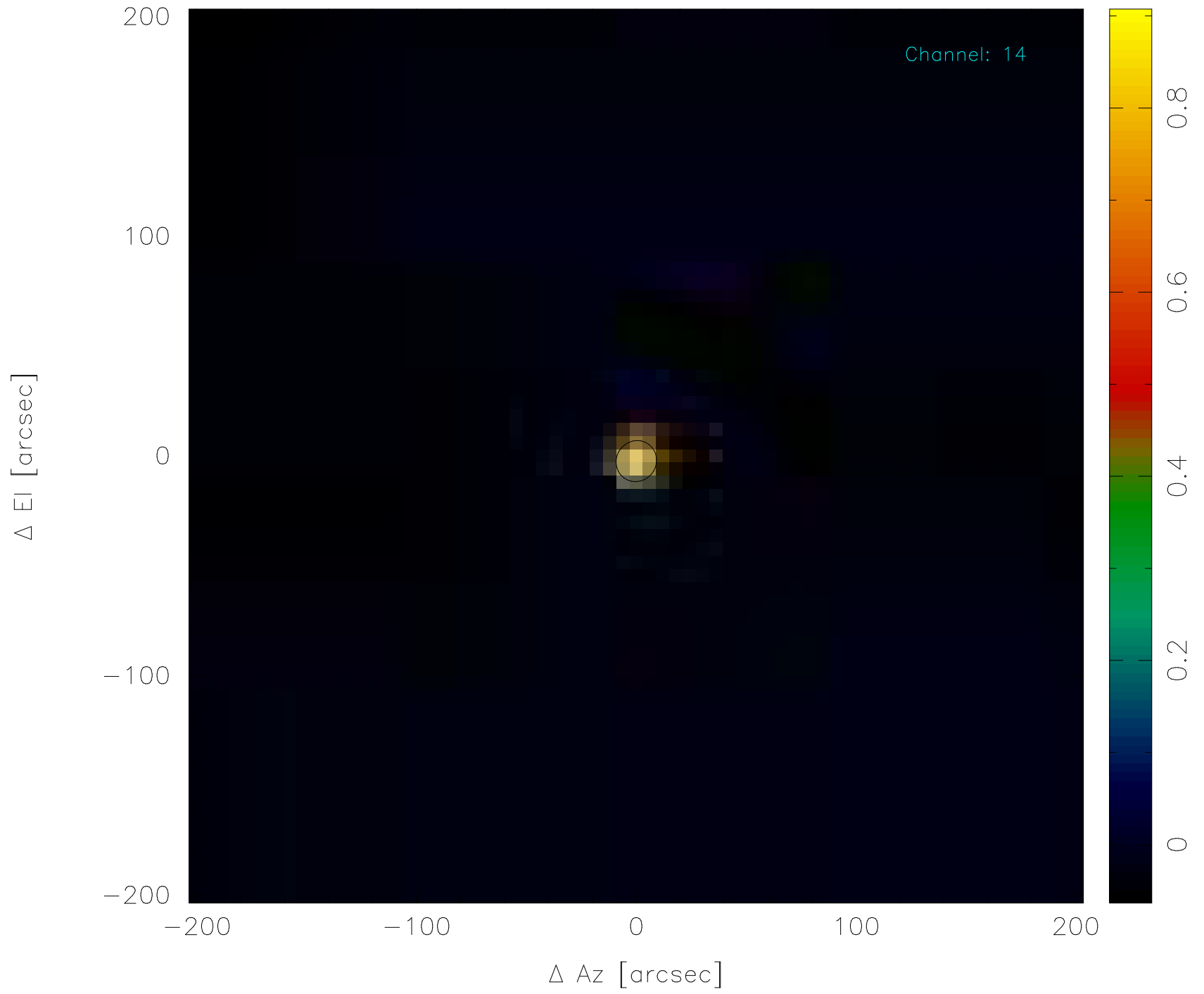
Scan: 81965 (1) -* Mars *- 2012-10-03T22:43:13



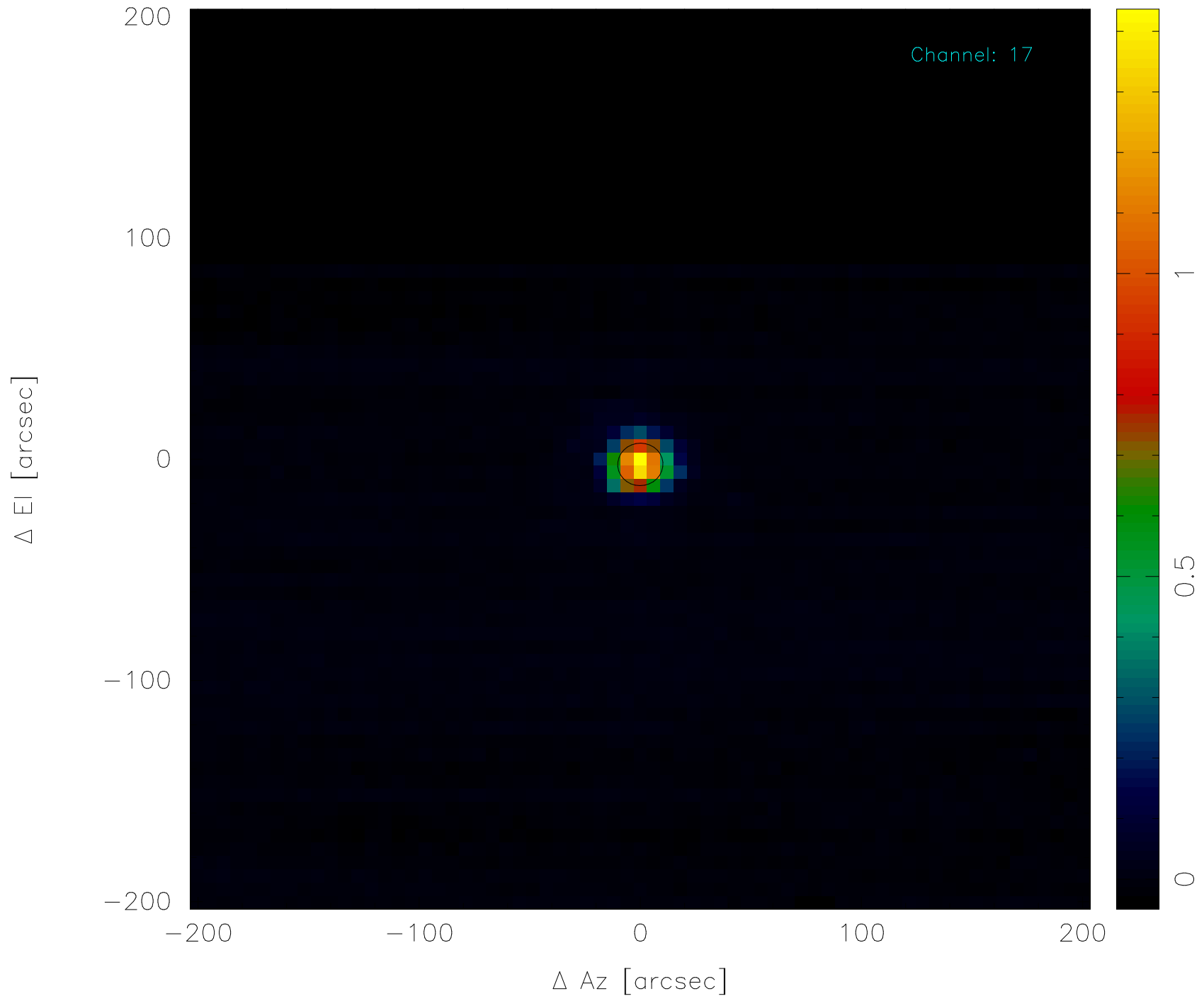
Scan: 81965 (1) -* Mars *- 2012-10-03T22:43:13



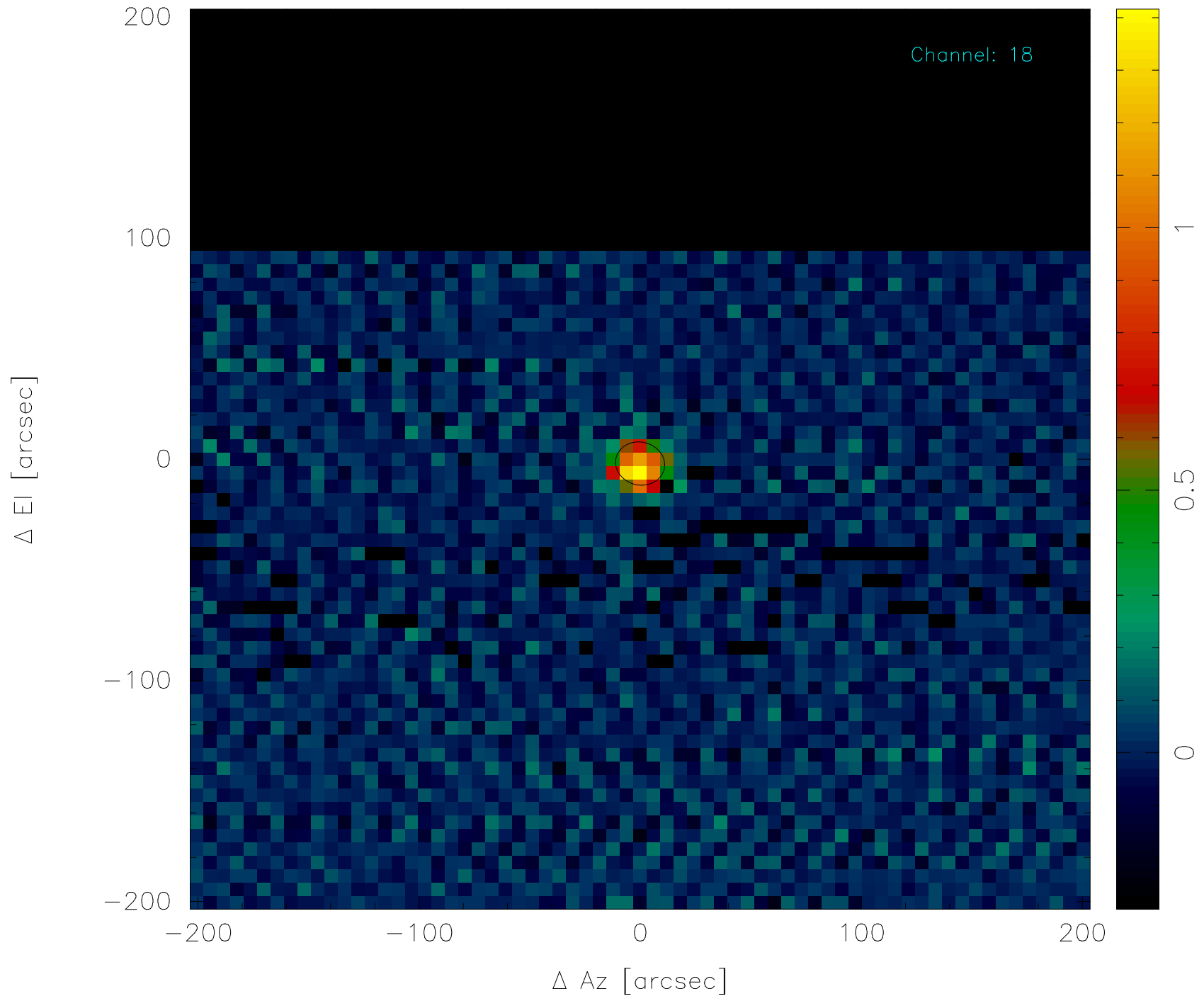
Scan: 81965 (1) -* Mars *- 2012-10-03T22:43:13



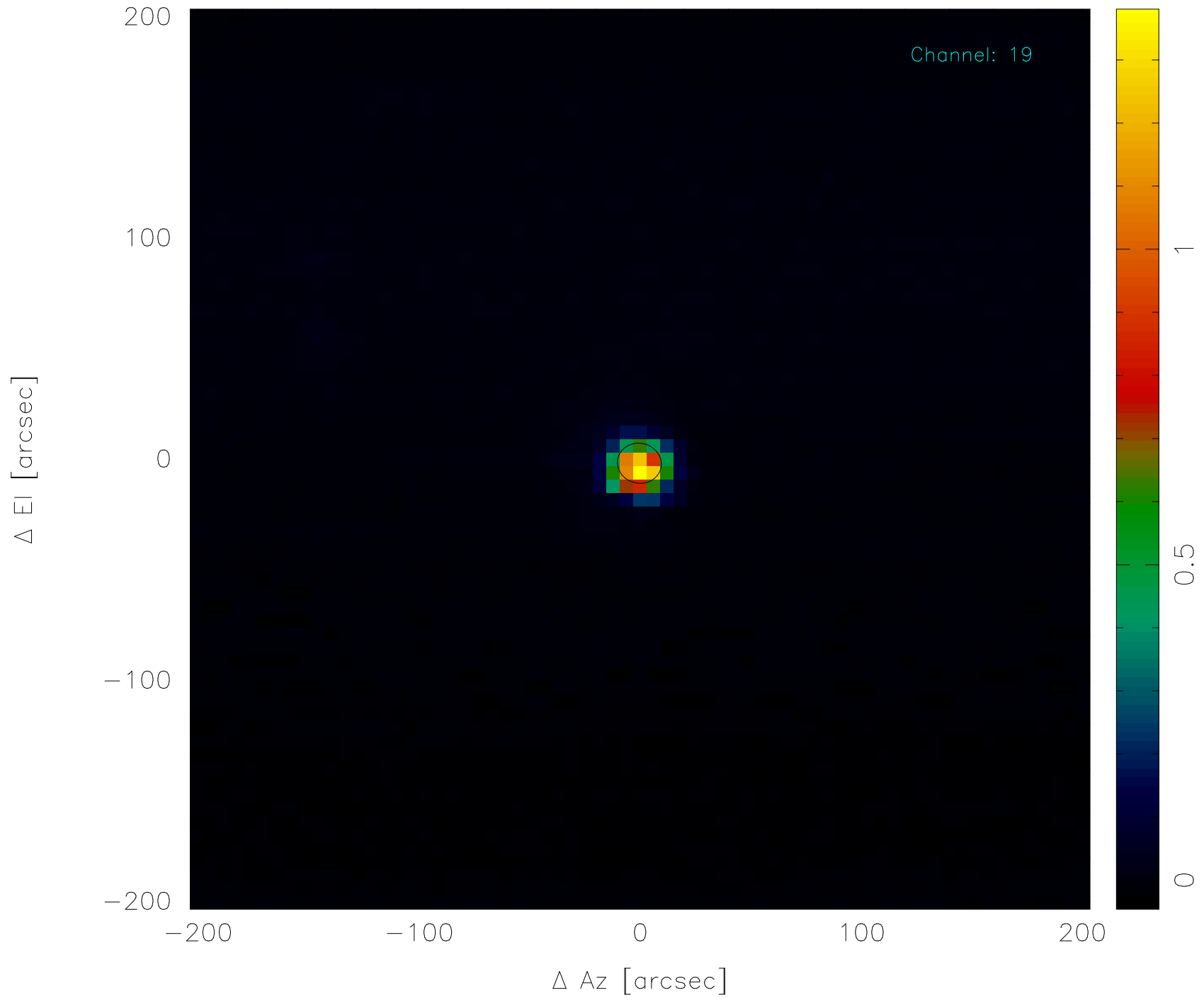
Scan: 81965 (1) -* Mars *- 2012-10-03T22:43:13



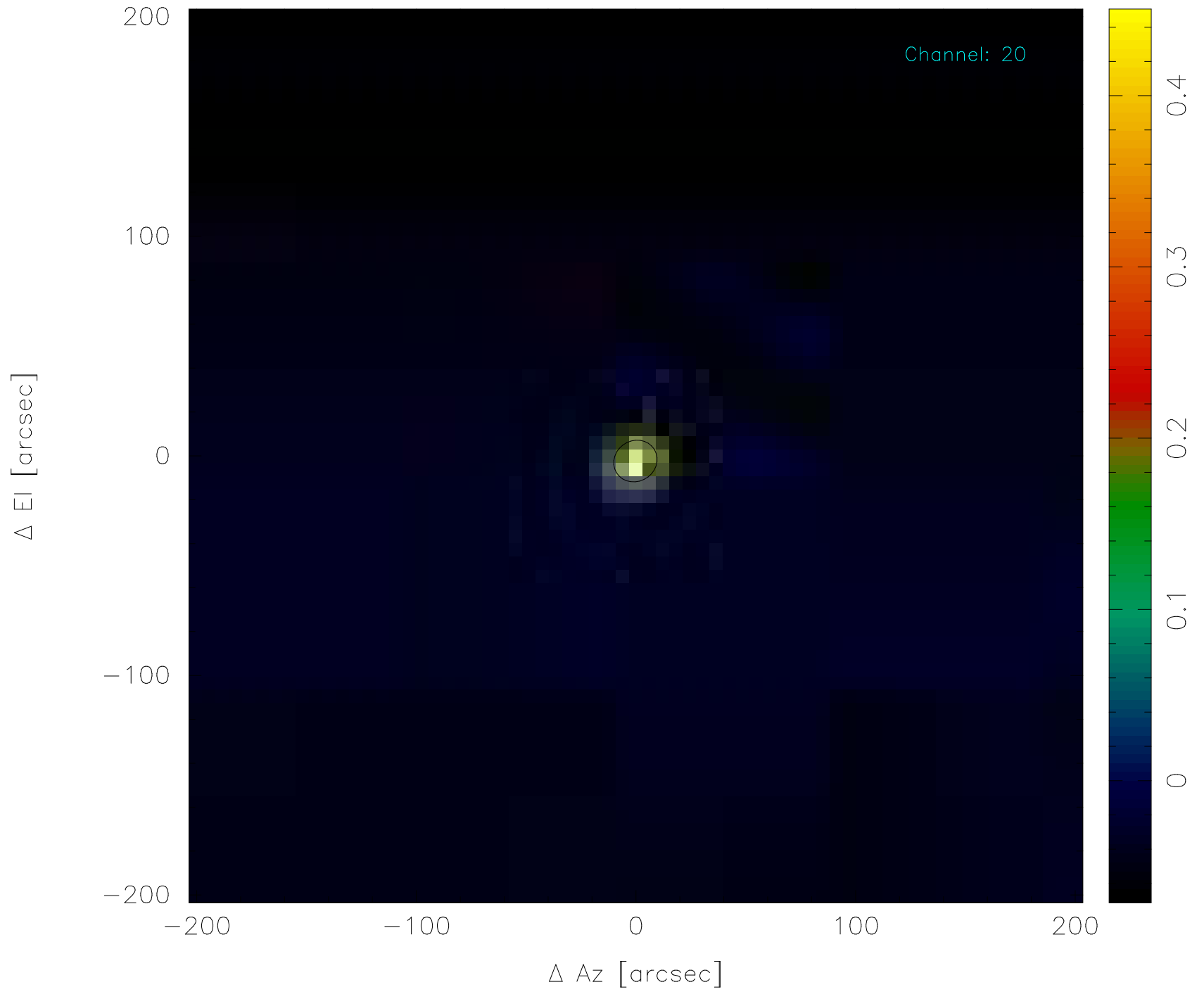
Scan: 81965 (1) -* Mars *- 2012-10-03T22:43:13



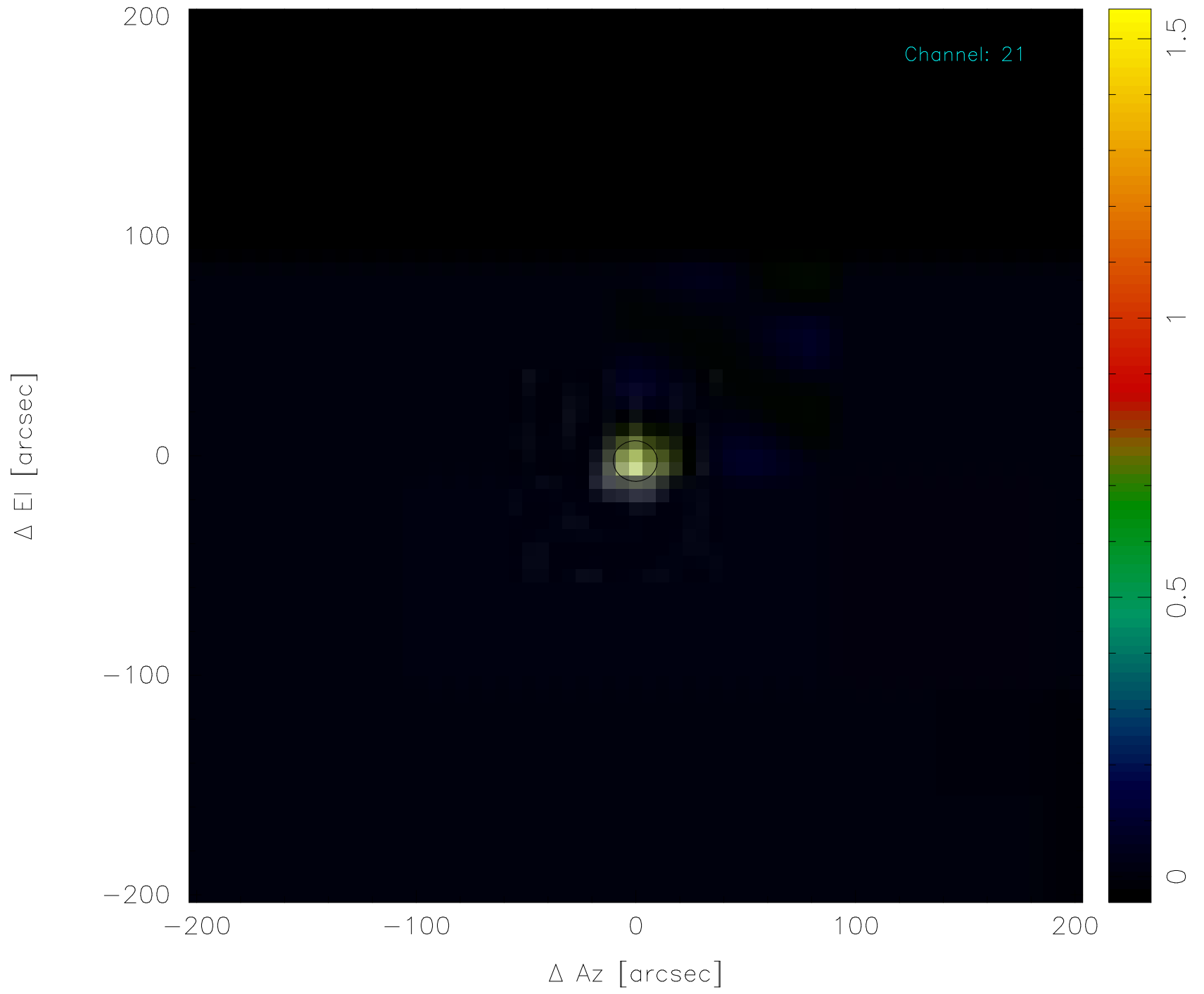
Scan: 81965 (1) -* Mars *- 2012-10-03T22:43:13



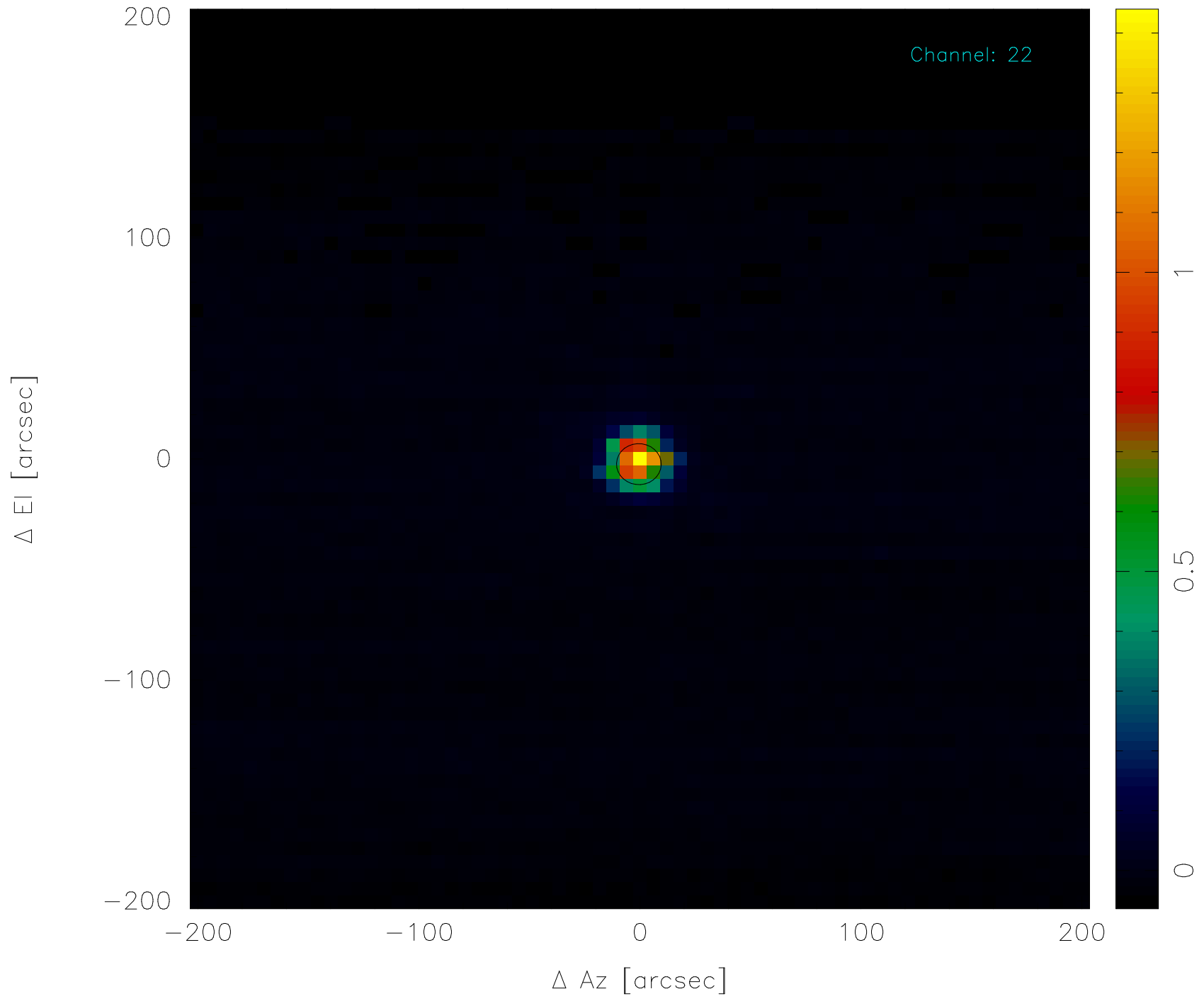
Scan: 81965 (1) -* Mars *- 2012-10-03T22:43:13



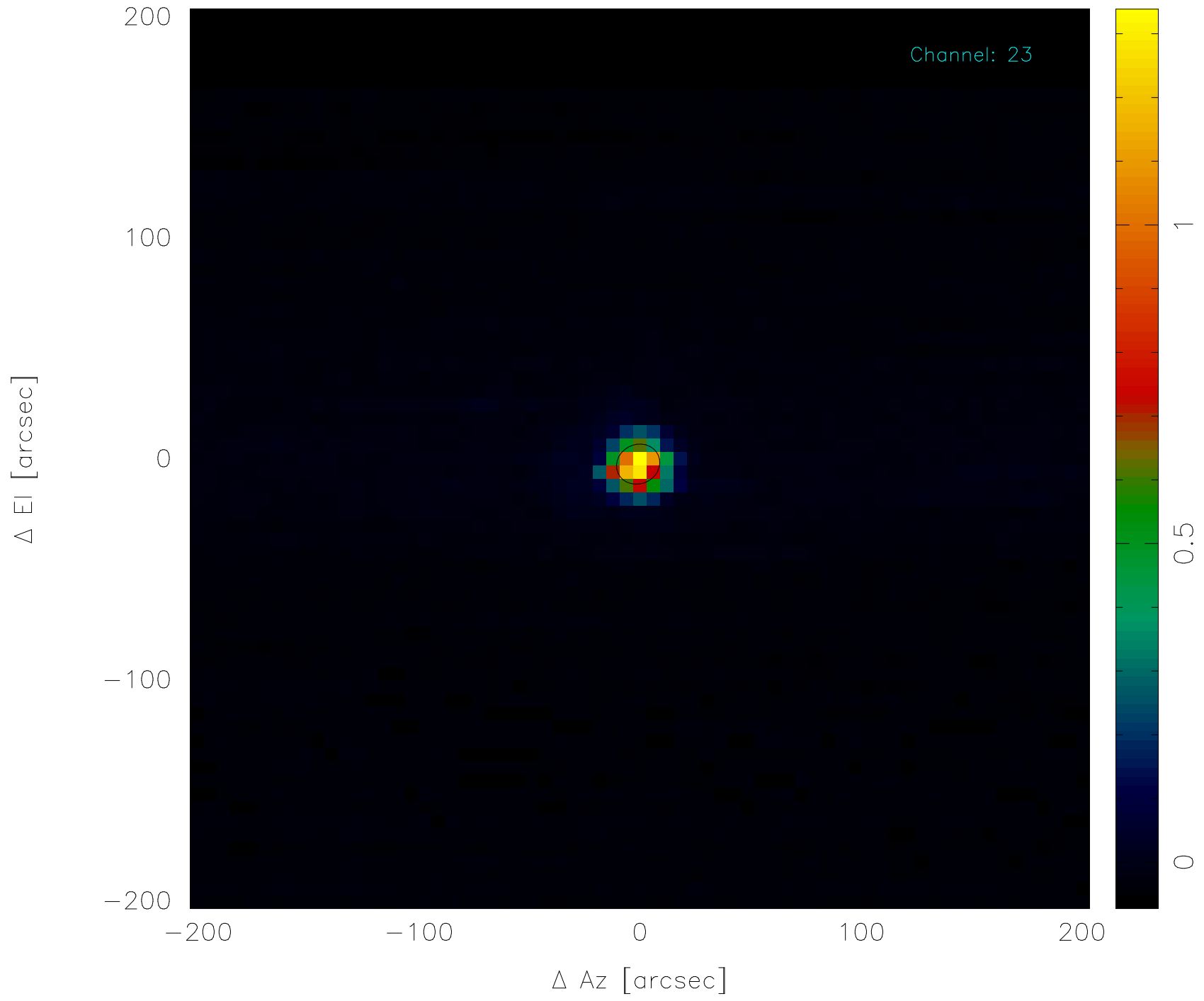
Scan: 81965 (1) -* Mars *- 2012-10-03T22:43:13



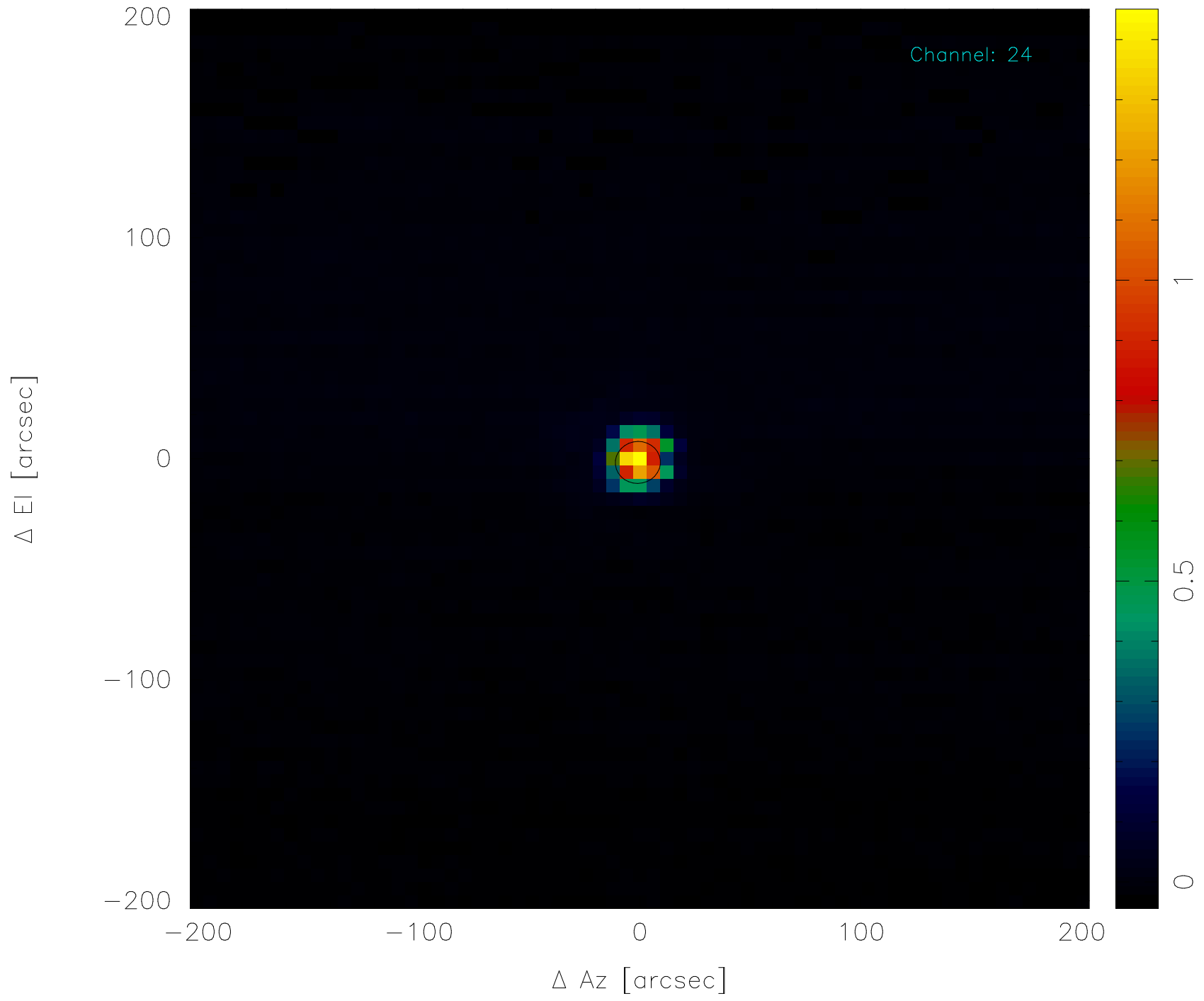
Scan: 81965 (1) -* Mars *- 2012-10-03T22:43:13



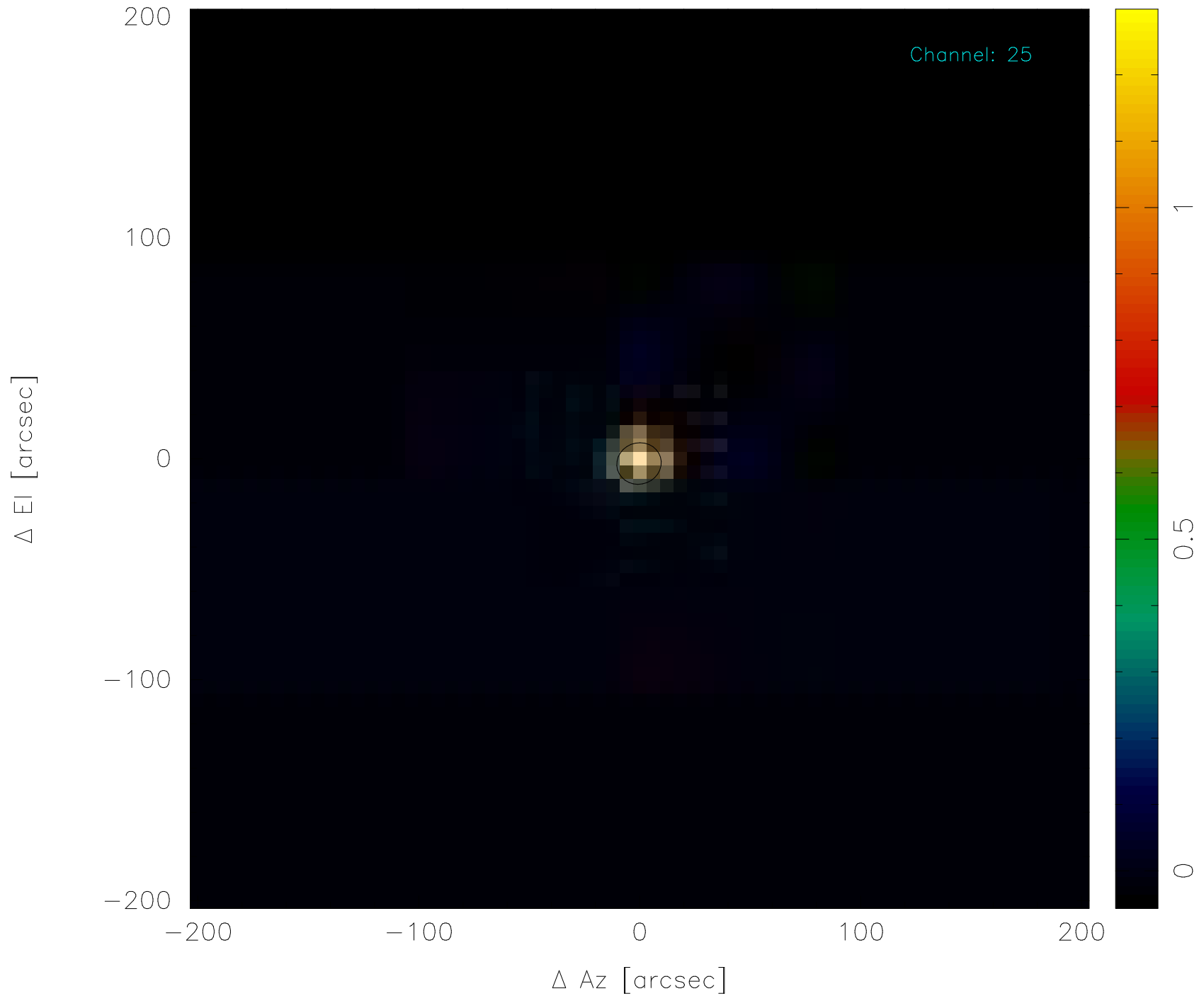
Scan: 81965 (1) -* Mars *- 2012-10-03T22:43:13



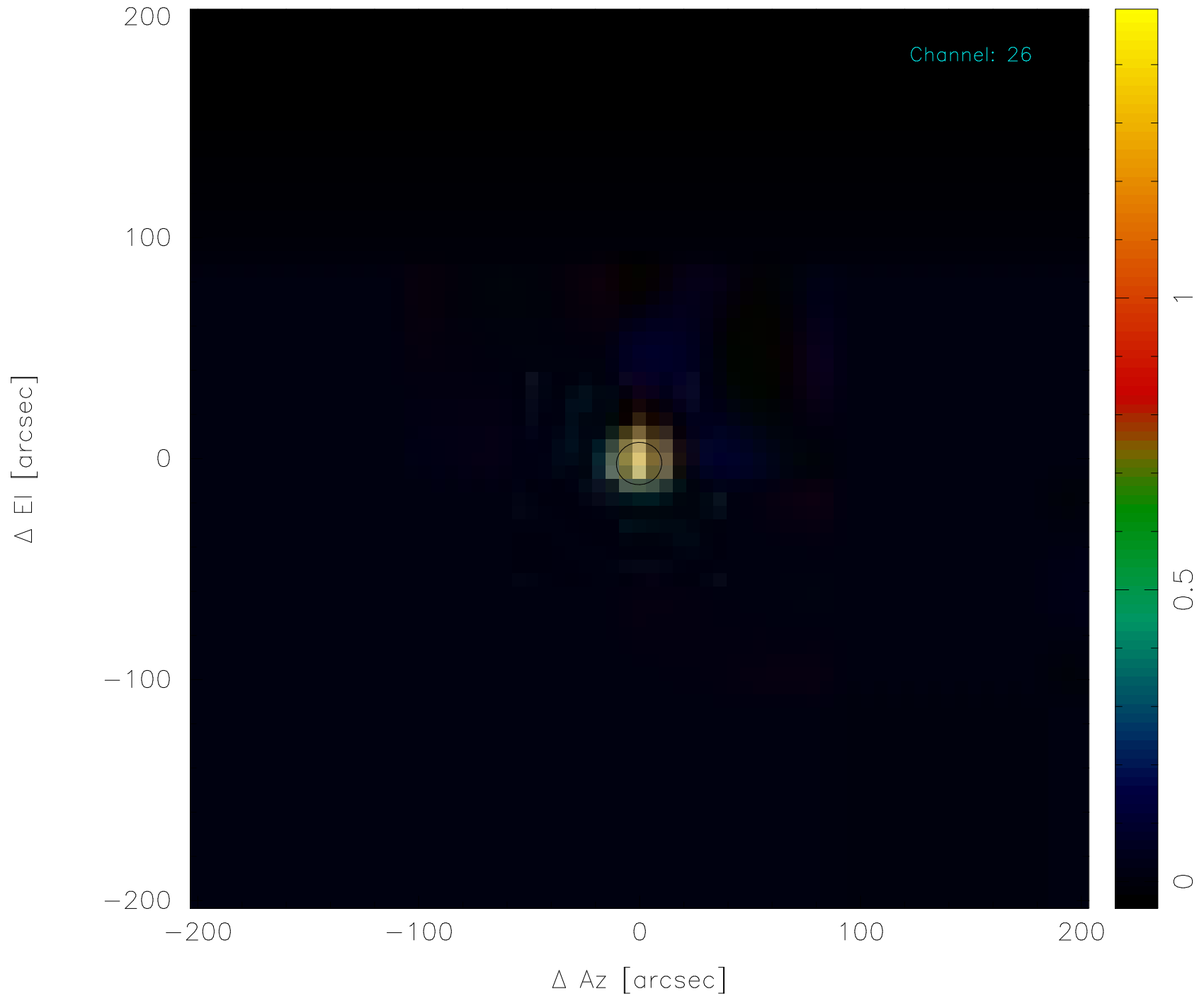
Scan: 81965 (1) -* Mars *- 2012-10-03T22:43:13



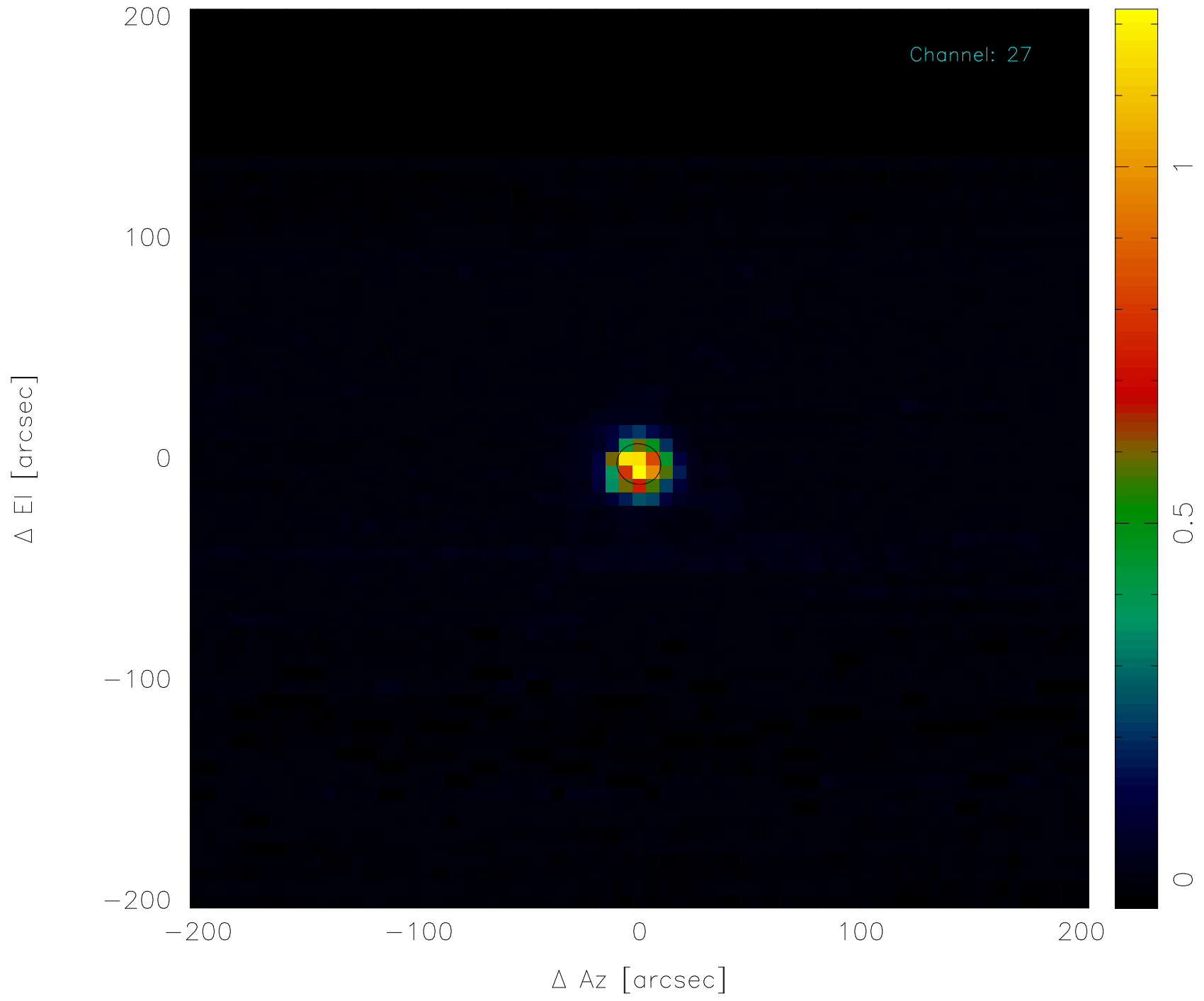
Scan: 81965 (1) -* Mars *- 2012-10-03T22:43:13



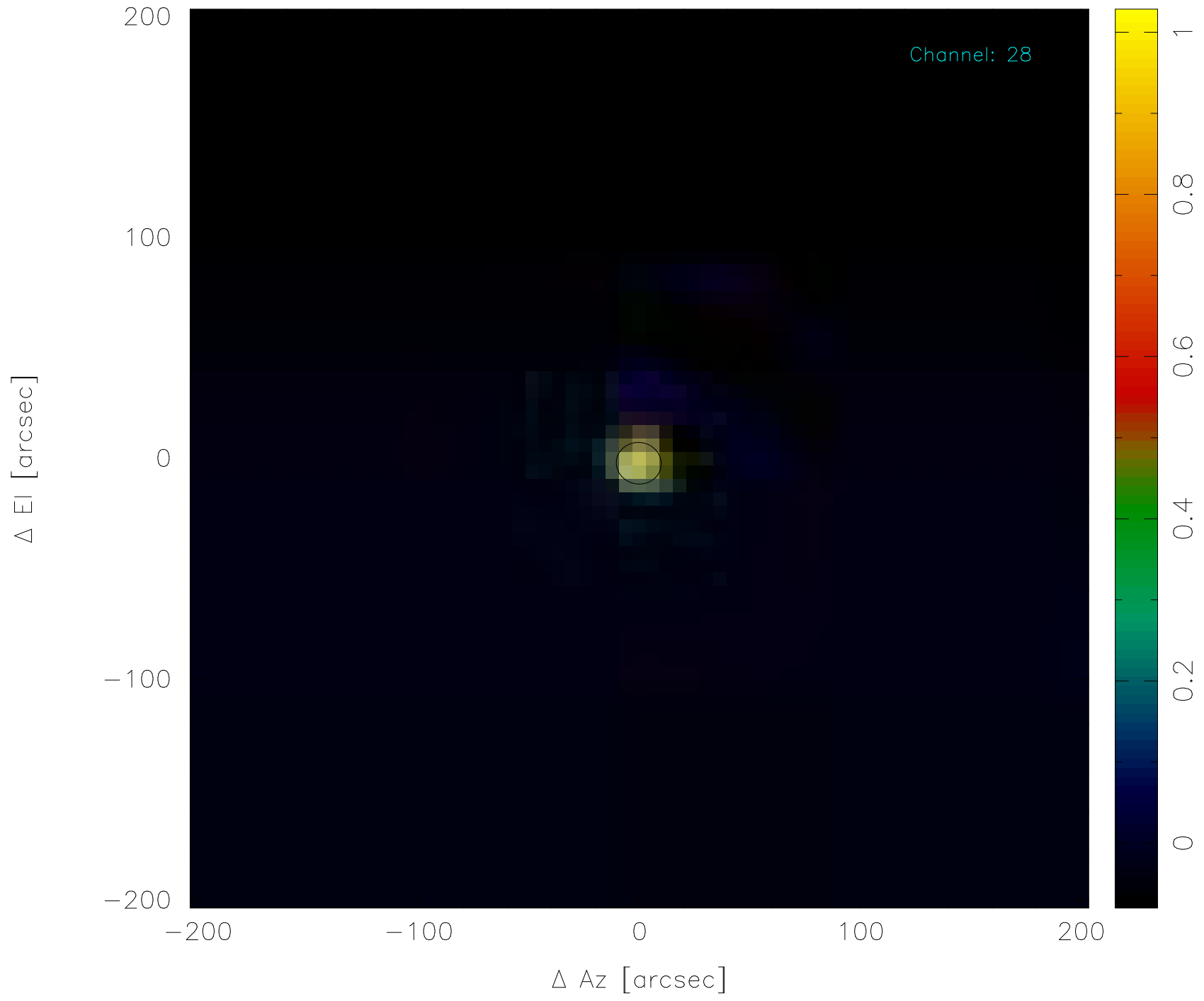
Scan: 81965 (1) -* Mars *- 2012-10-03T22:43:13



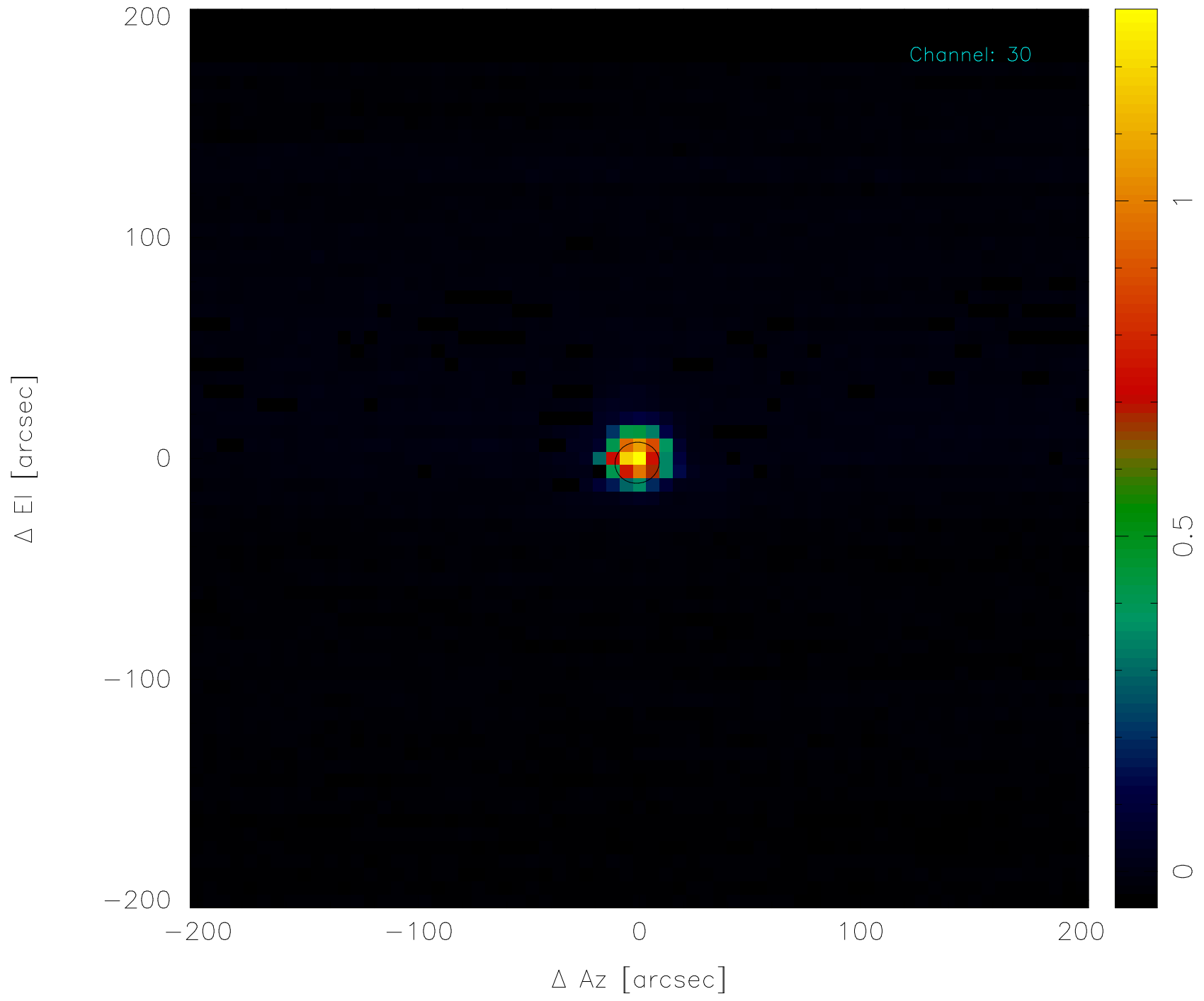
Scan: 81965 (1) -* Mars *- 2012-10-03T22:43:13



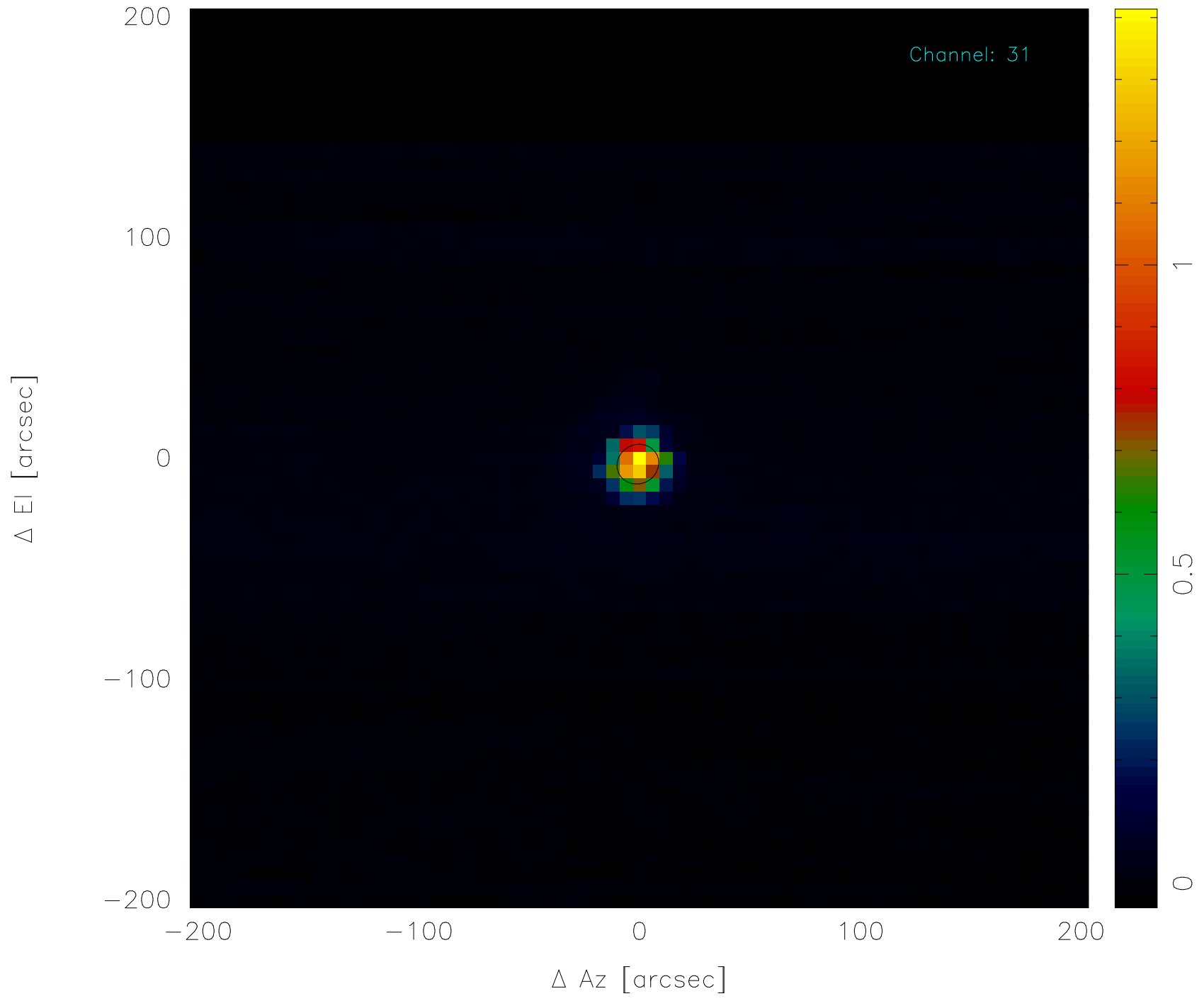
Scan: 81965 (1) -* Mars *- 2012-10-03T22:43:13



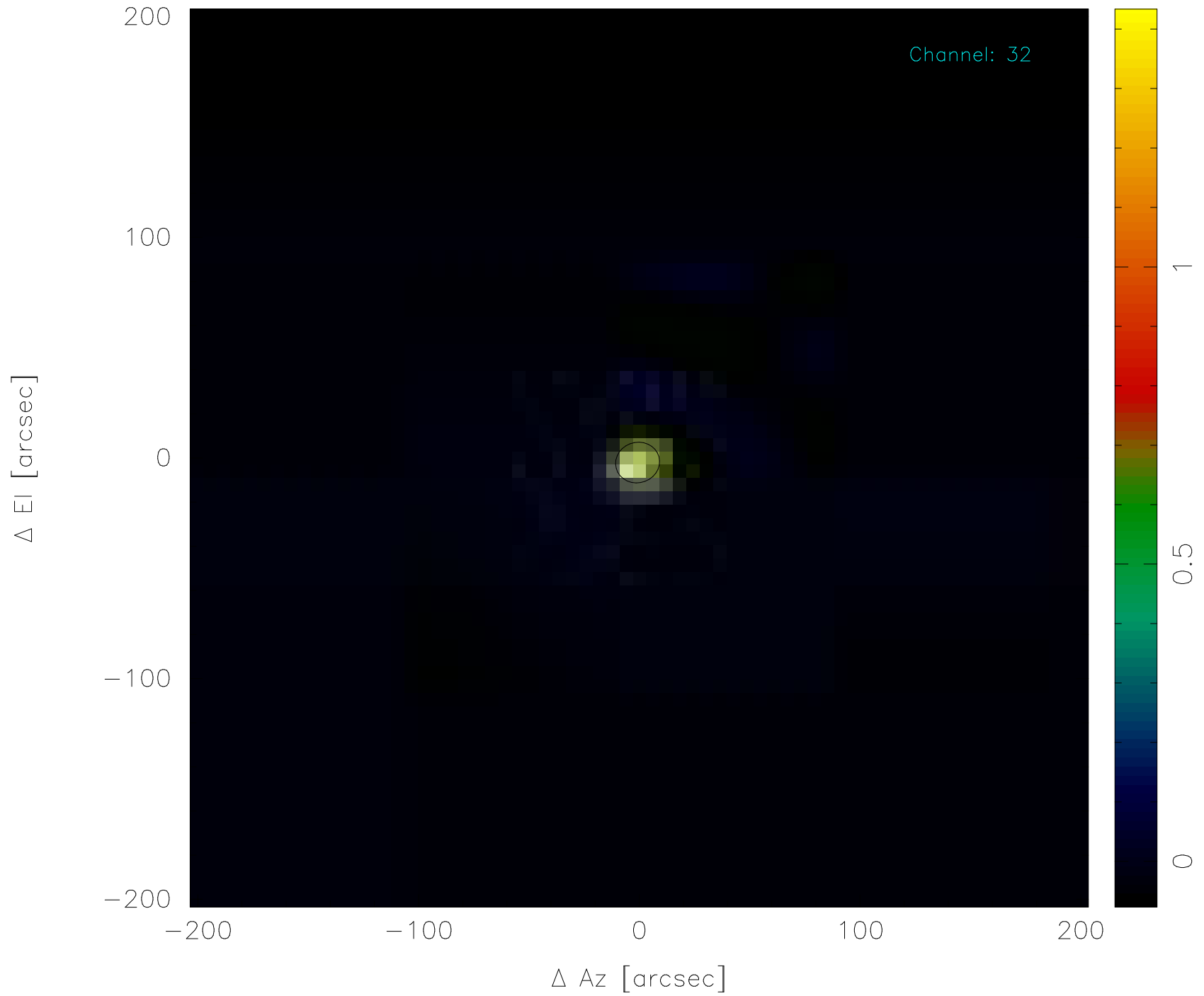
Scan: 81965 (1) -* Mars *- 2012-10-03T22:43:13



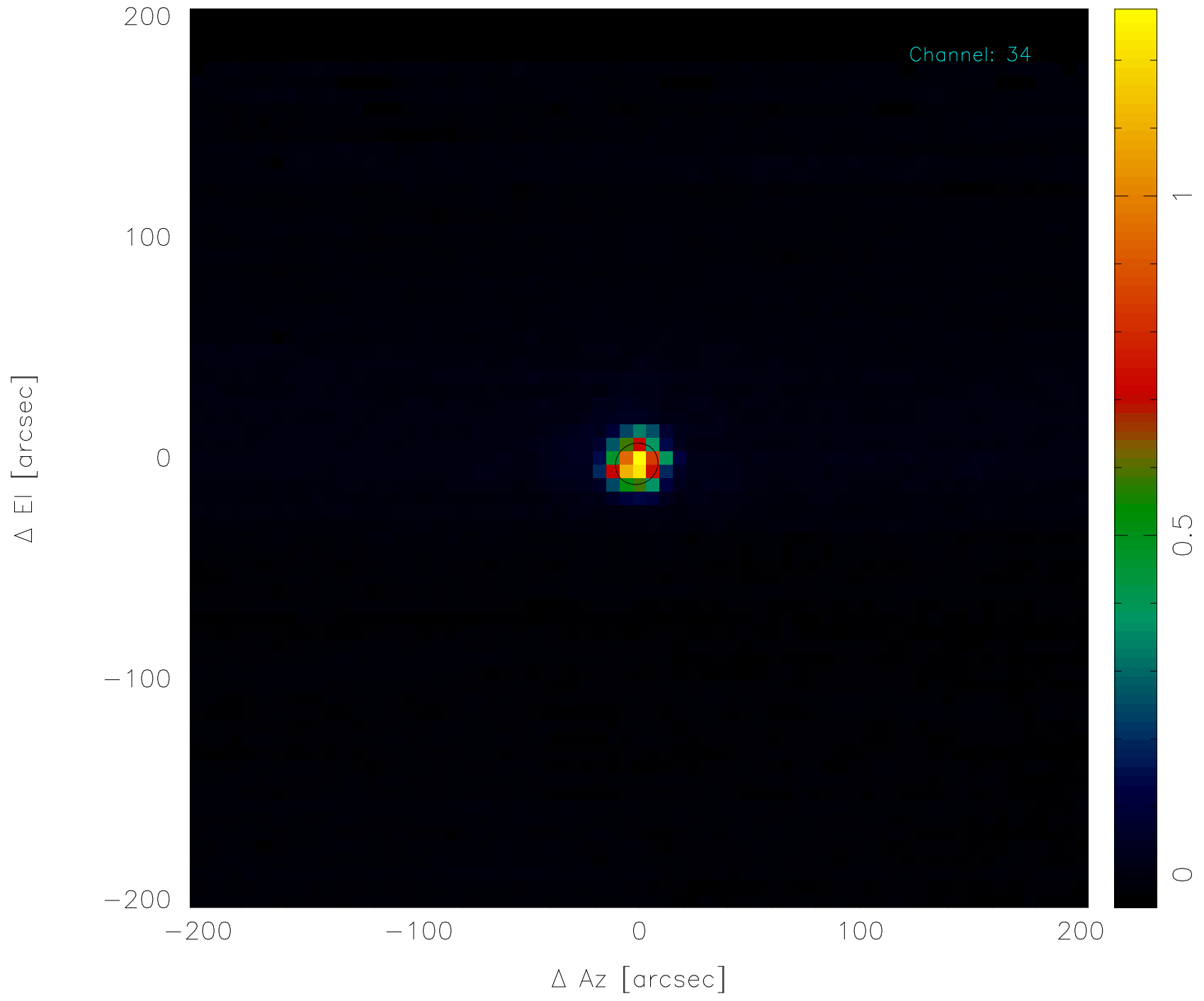
Scan: 81965 (1) -* Mars *- 2012-10-03T22:43:13



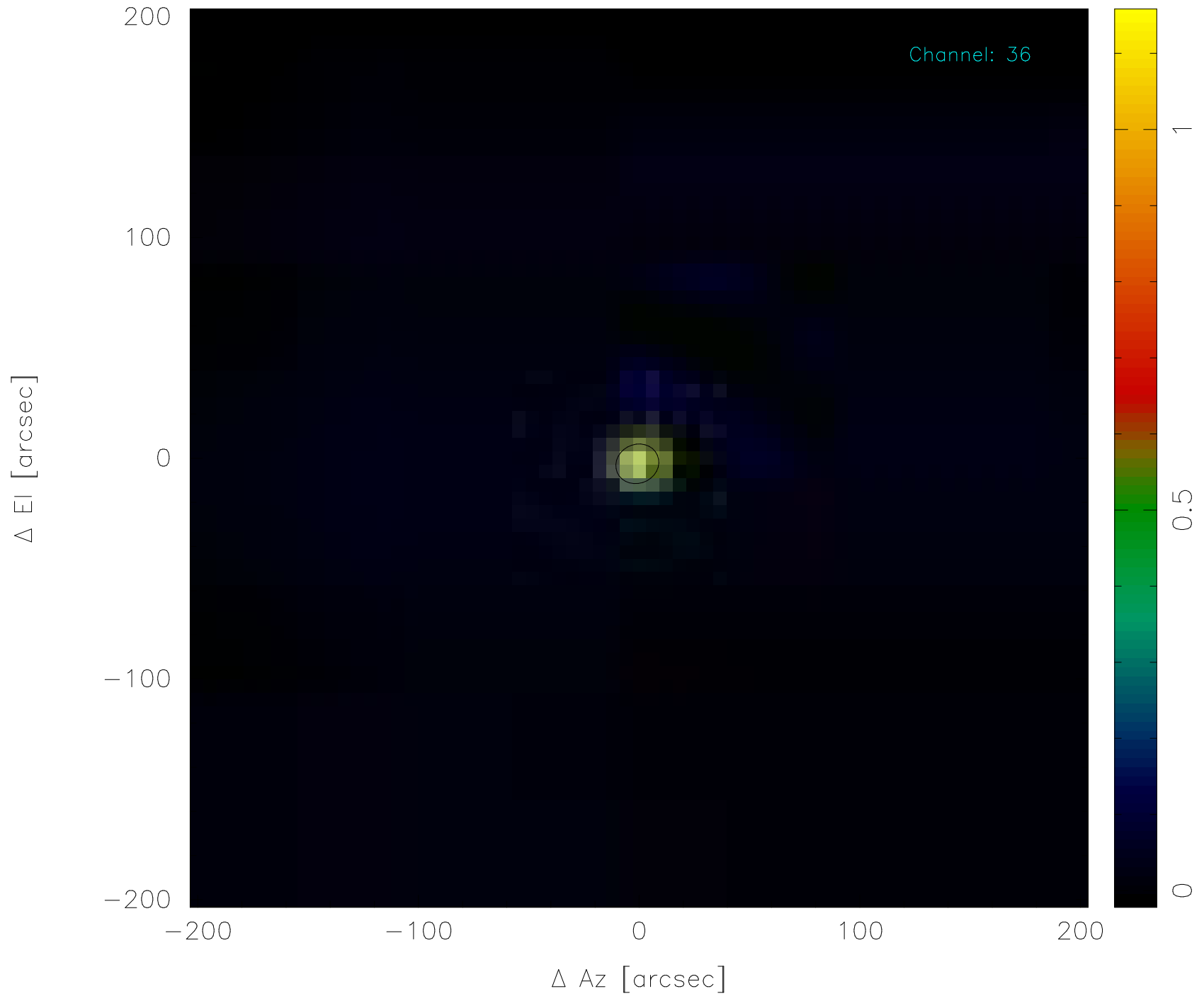
Scan: 81965 (1) -* Mars *- 2012-10-03T22:43:13



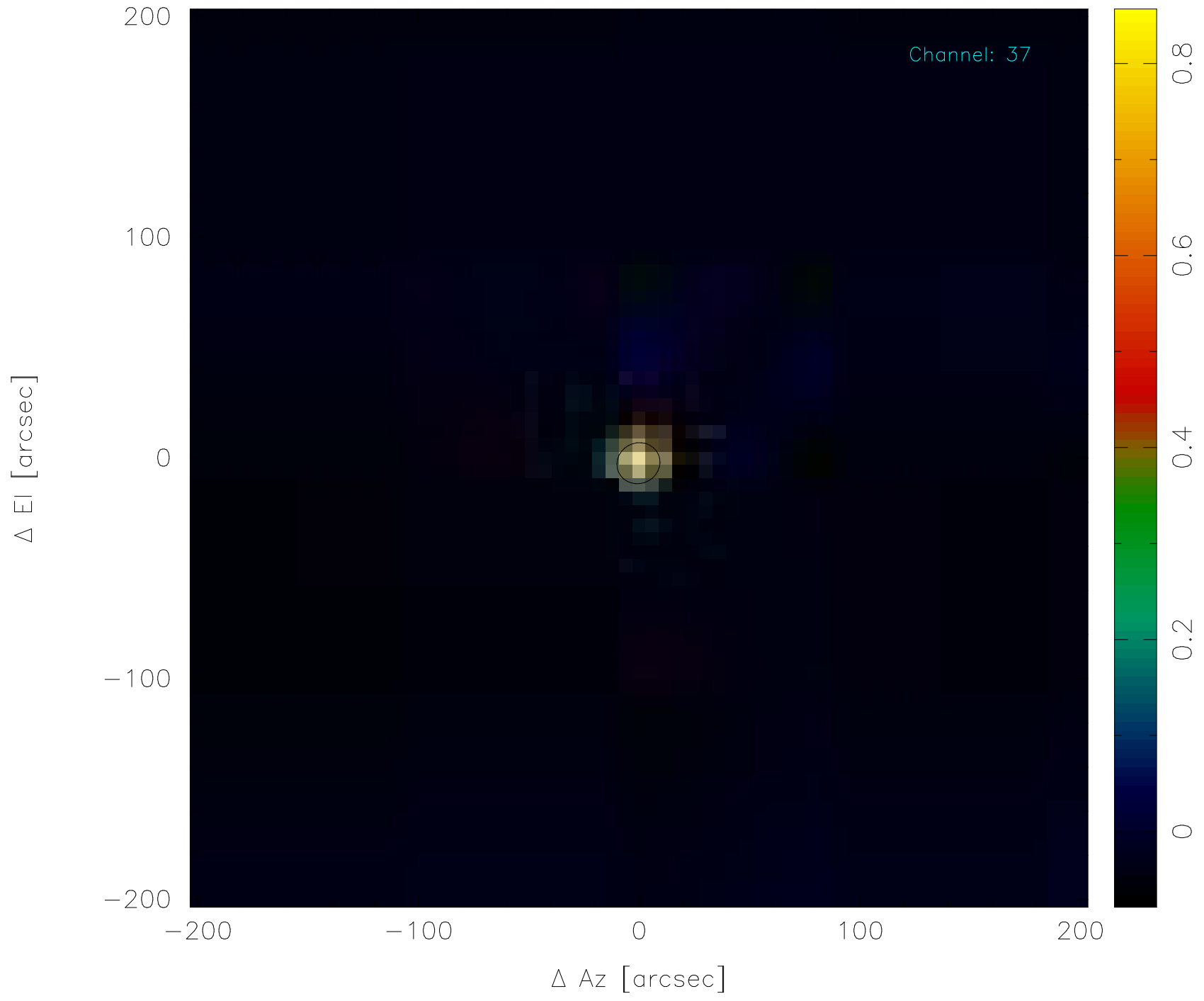
Scan: 81965 (1) -* Mars *- 2012-10-03T22:43:13



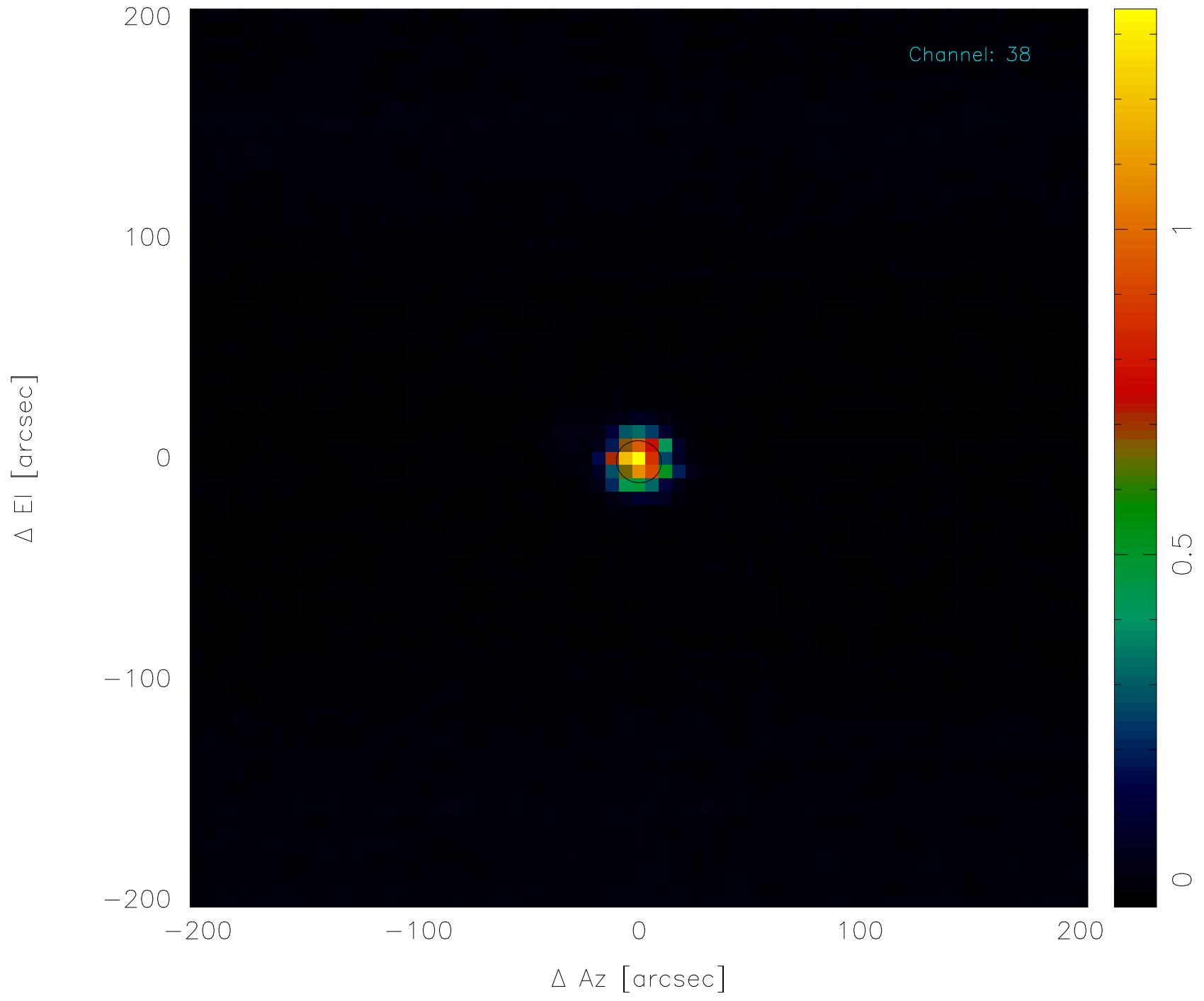
Scan: 81965 (1) -* Mars *- 2012-10-03T22:43:13




Scan: 81965 (1) -* Mars *- 2012-10-03T22:43:13



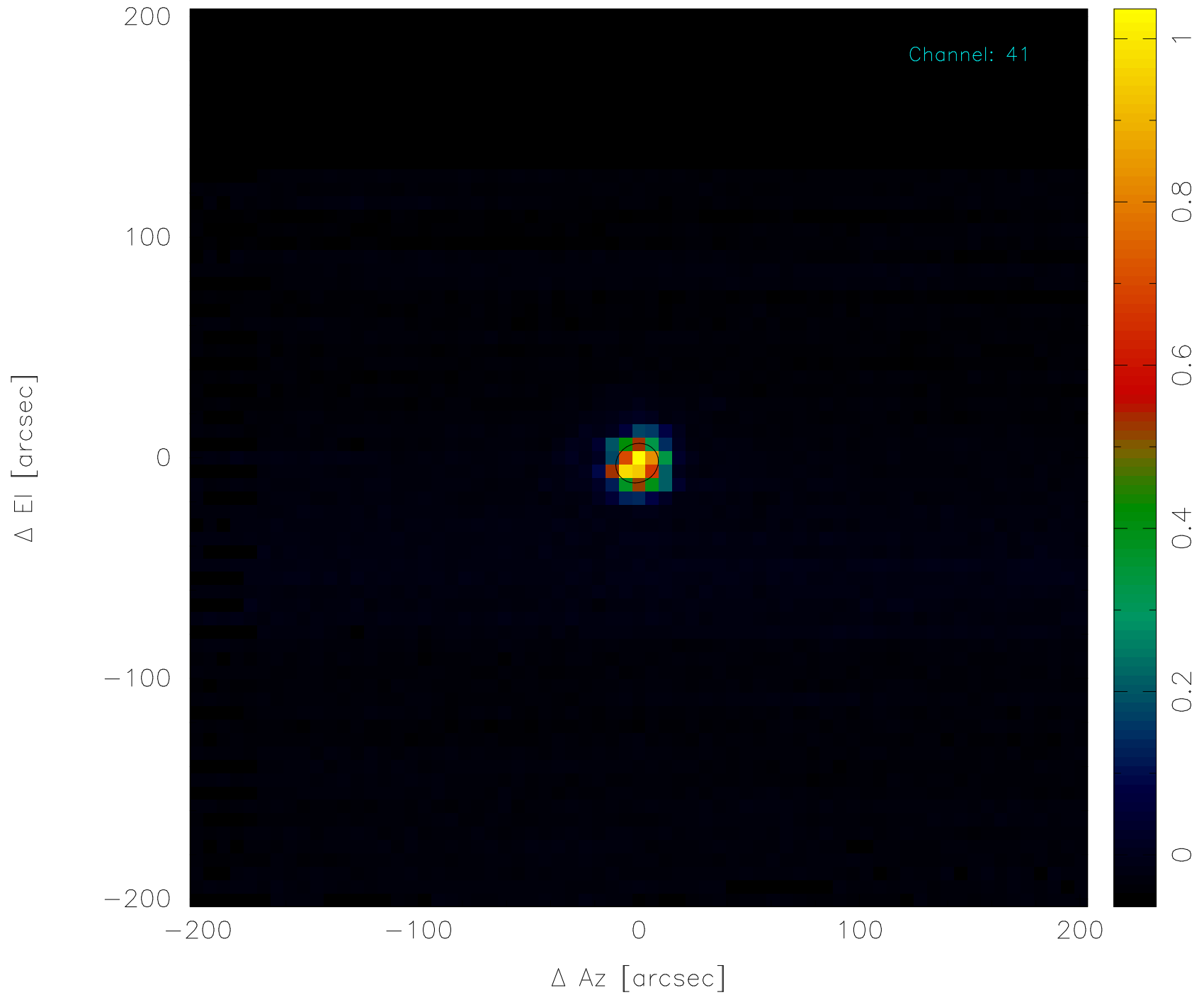
Scan: 81965 (1) -* Mars *- 2012-10-03T22:43:13



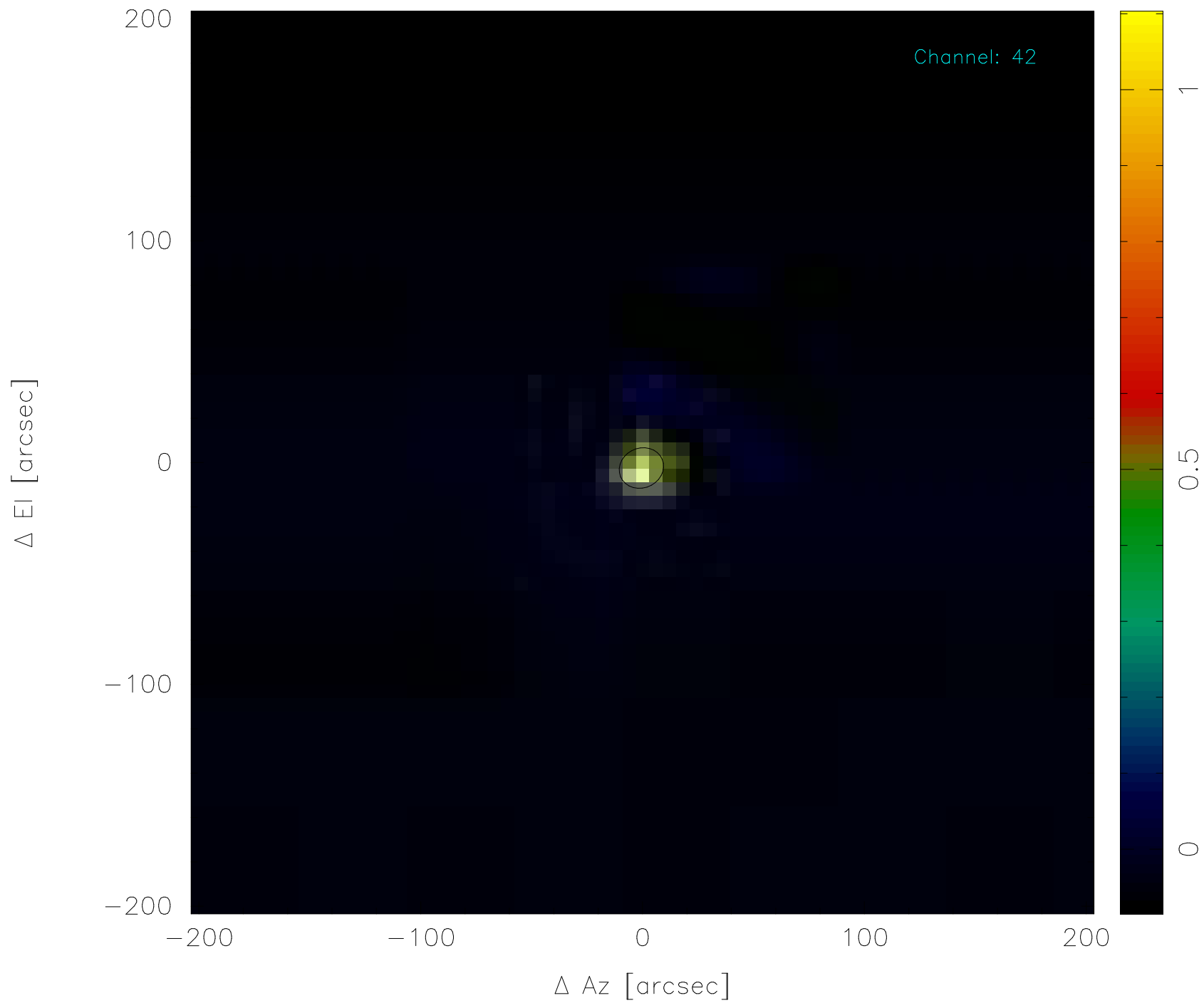
Scan: 81965 (1) -* Mars *- 2012-10-03T22:43:13



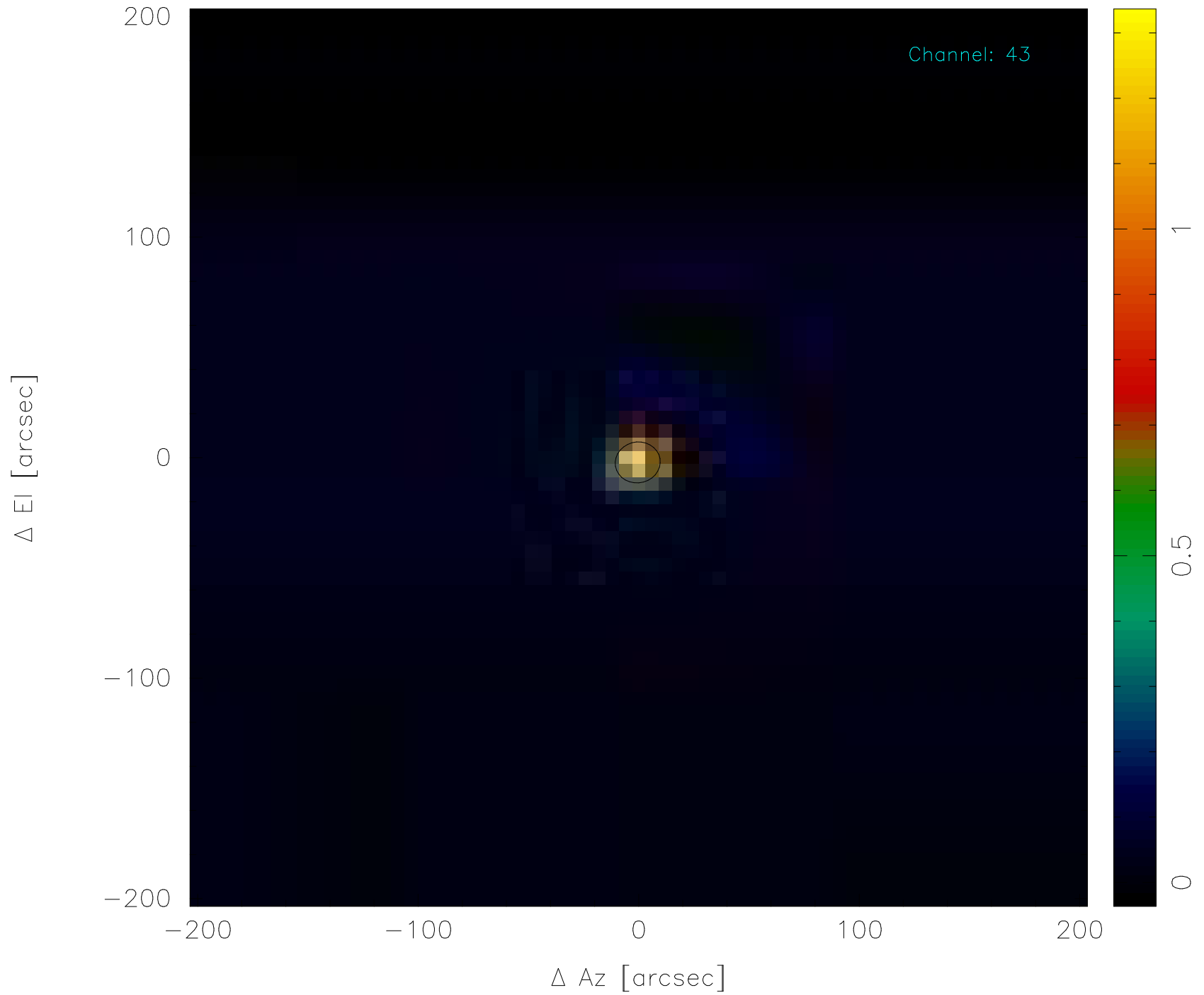
Scan: 81965 (1) -* Mars *- 2012-10-03T22:43:13




Scan: 81965 (1) -* Mars *- 2012-10-03T22:43:13



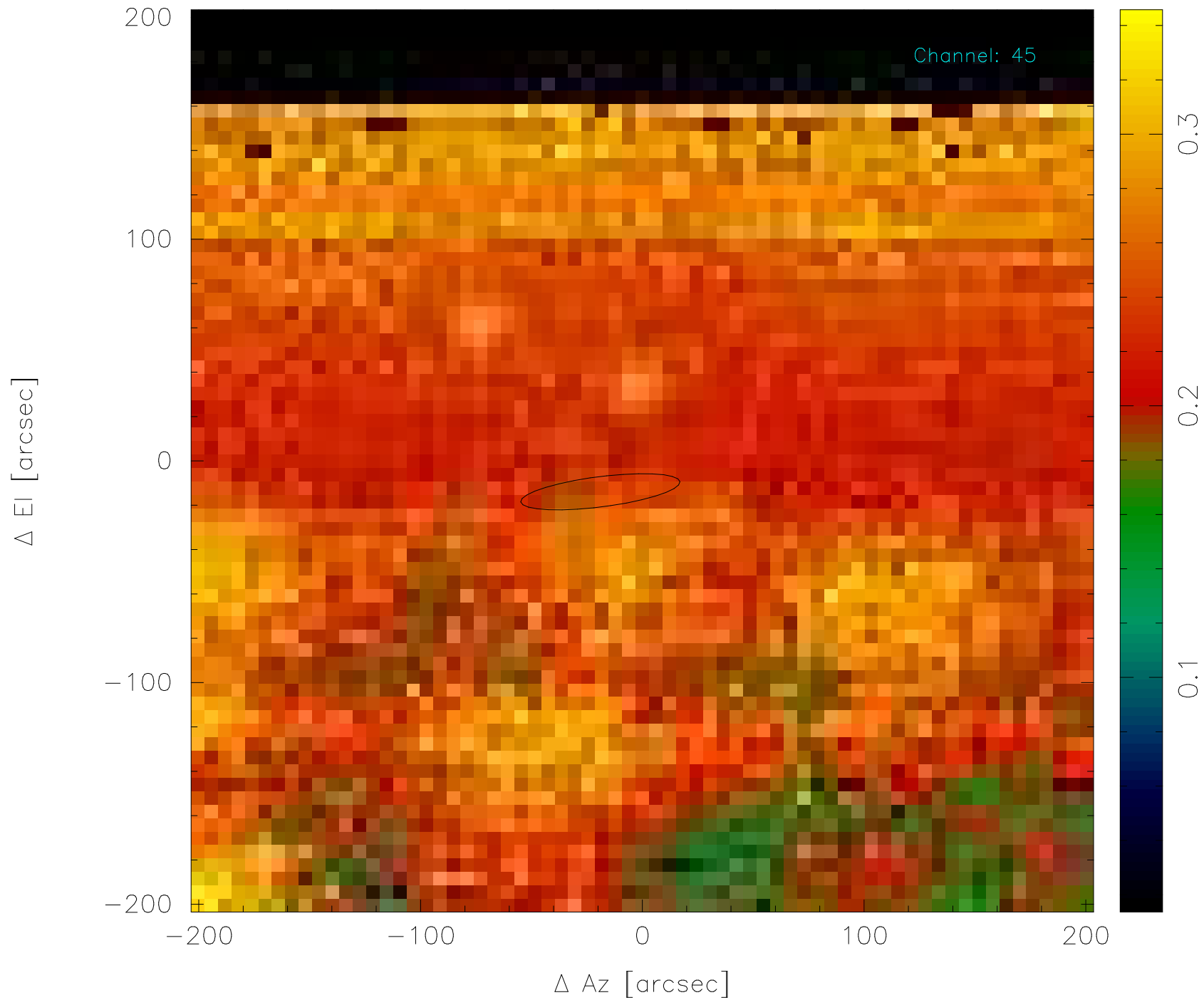
Scan: 81965 (1) -* Mars *- 2012-10-03T22:43:13



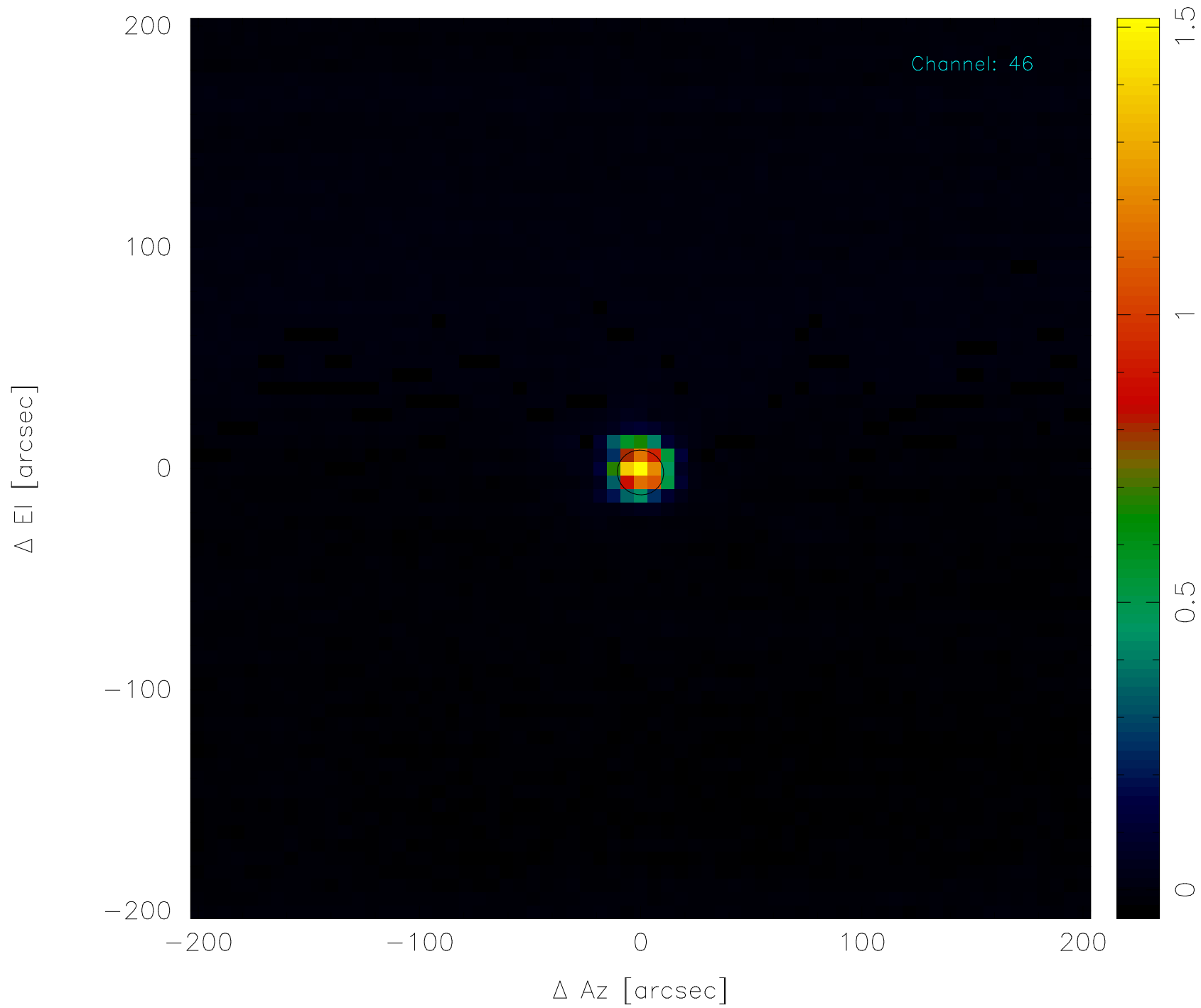
Scan: 81965 (1) -* Mars *- 2012-10-03T22:43:13




Scan: 81965 (1) -* Mars *- 2012-10-03T22:43:13



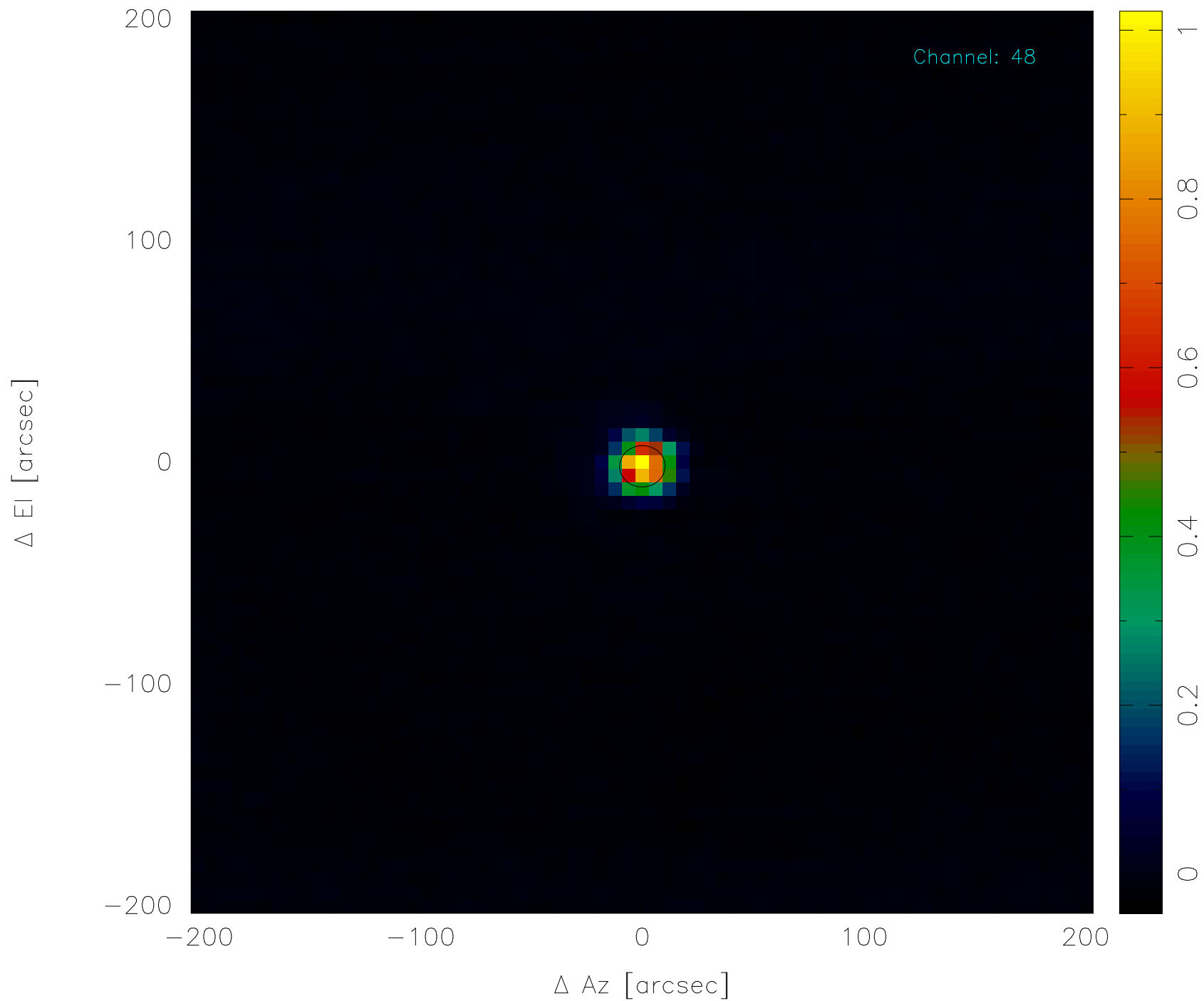
Scan: 81965 (1) -* Mars *- 2012-10-03T22:43:13



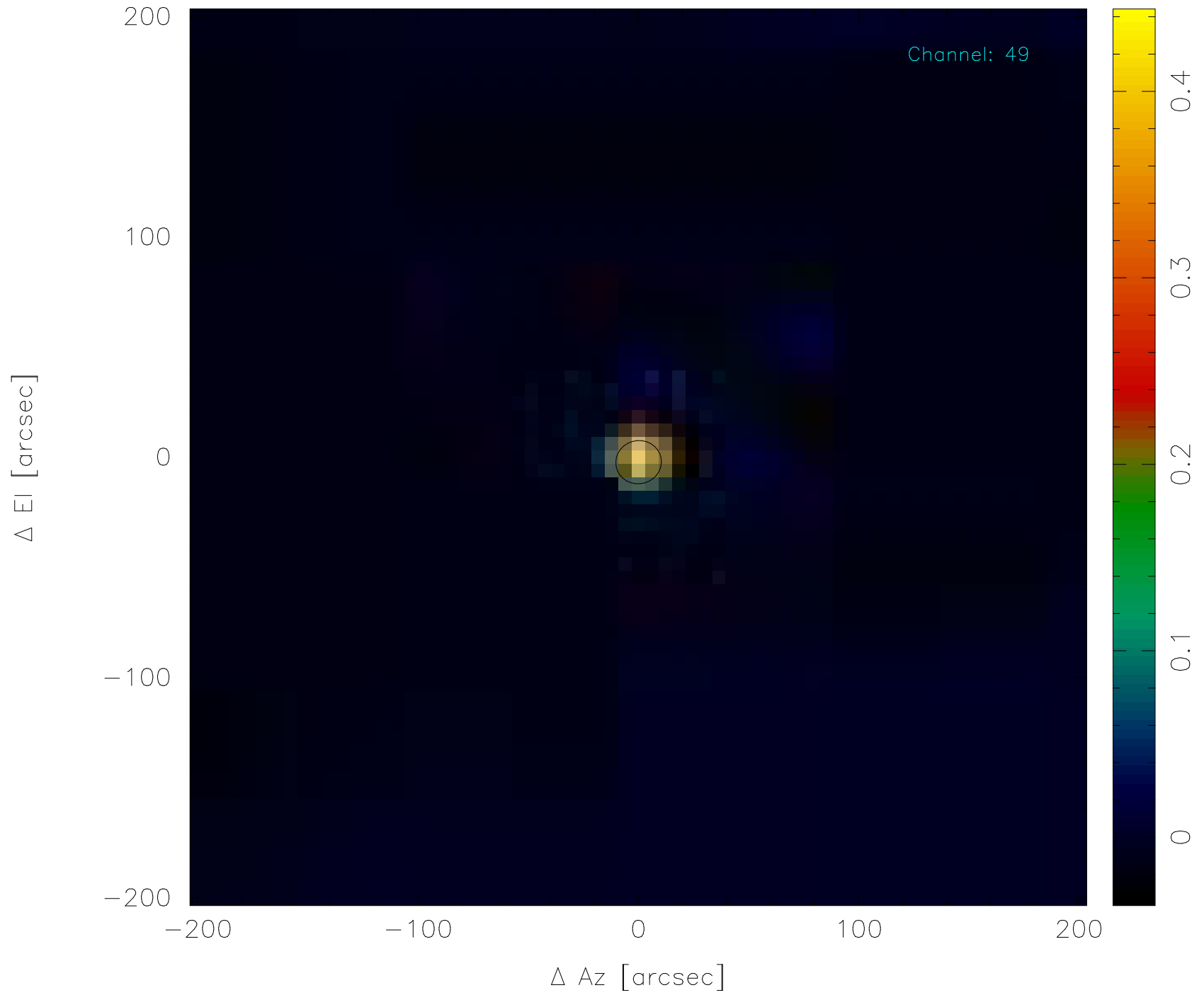
Scan: 81965 (1) -* Mars *- 2012-10-03T22:43:13



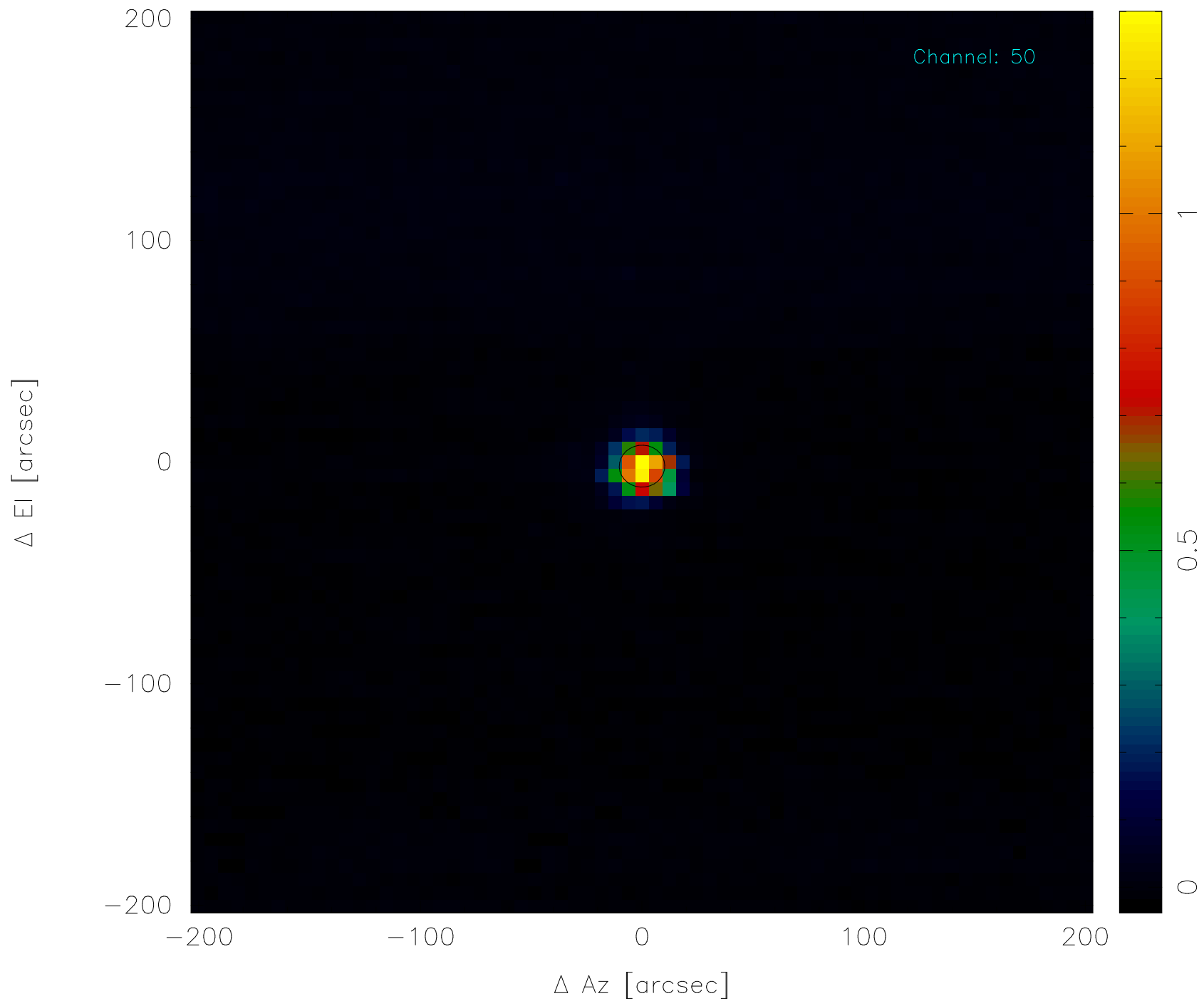
Scan: 81965 (1) -* Mars *- 2012-10-03T22:43:13



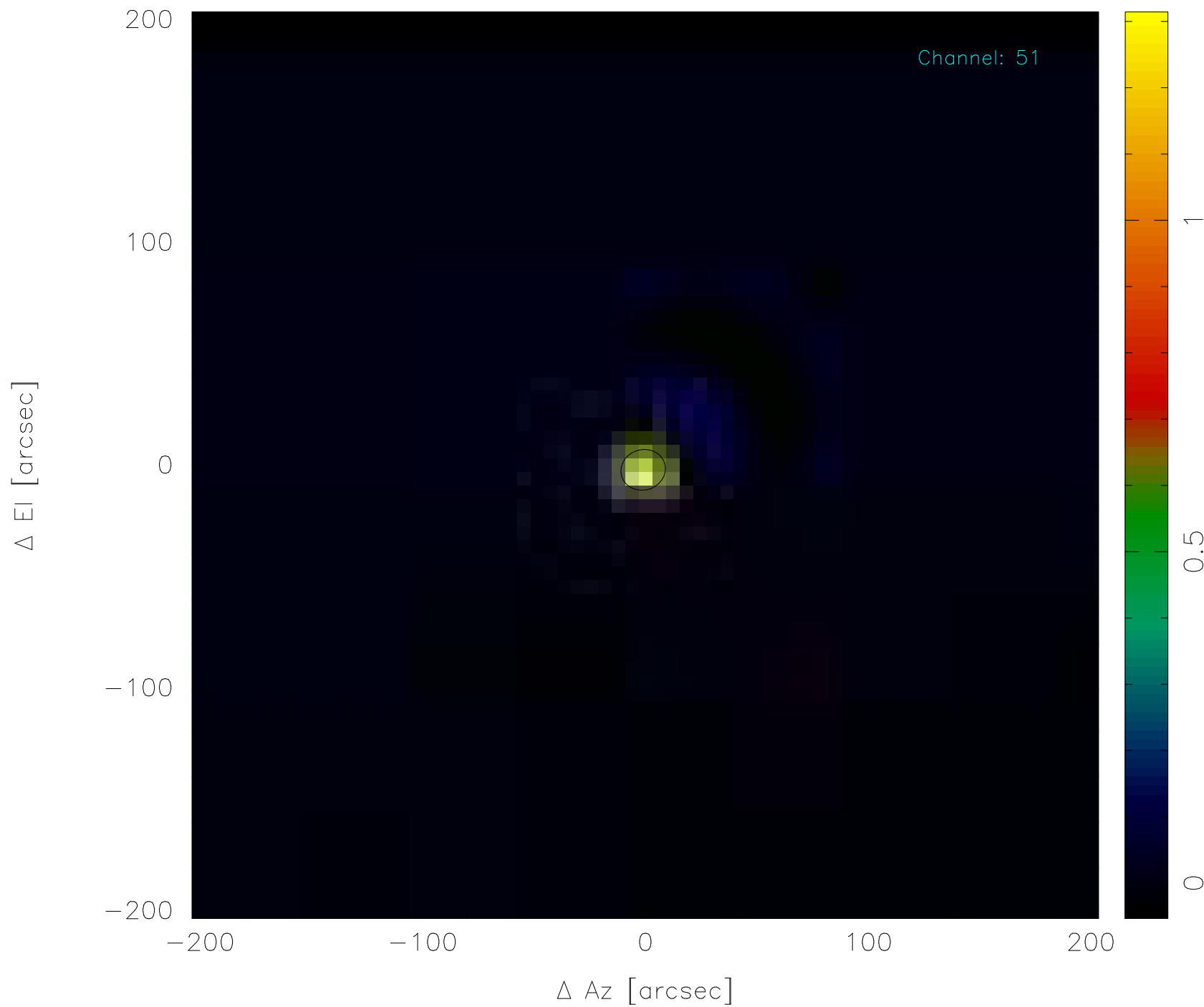
Scan: 81965 (1) -* Mars *- 2012-10-03T22:43:13




Scan: 81965 (1) -* Mars *- 2012-10-03T22:43:13



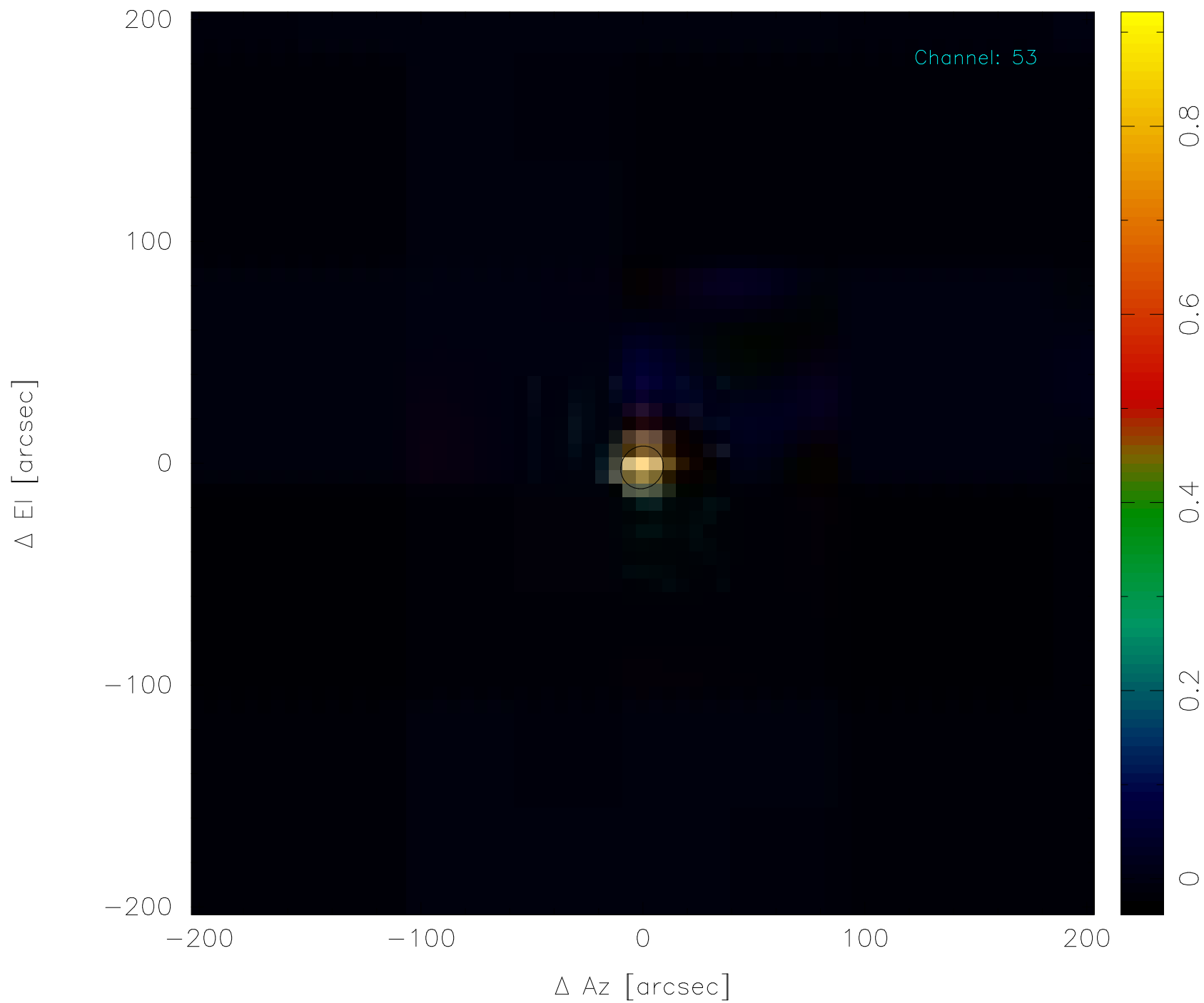
Scan: 81965 (1) -* Mars *- 2012-10-03T22:43:13



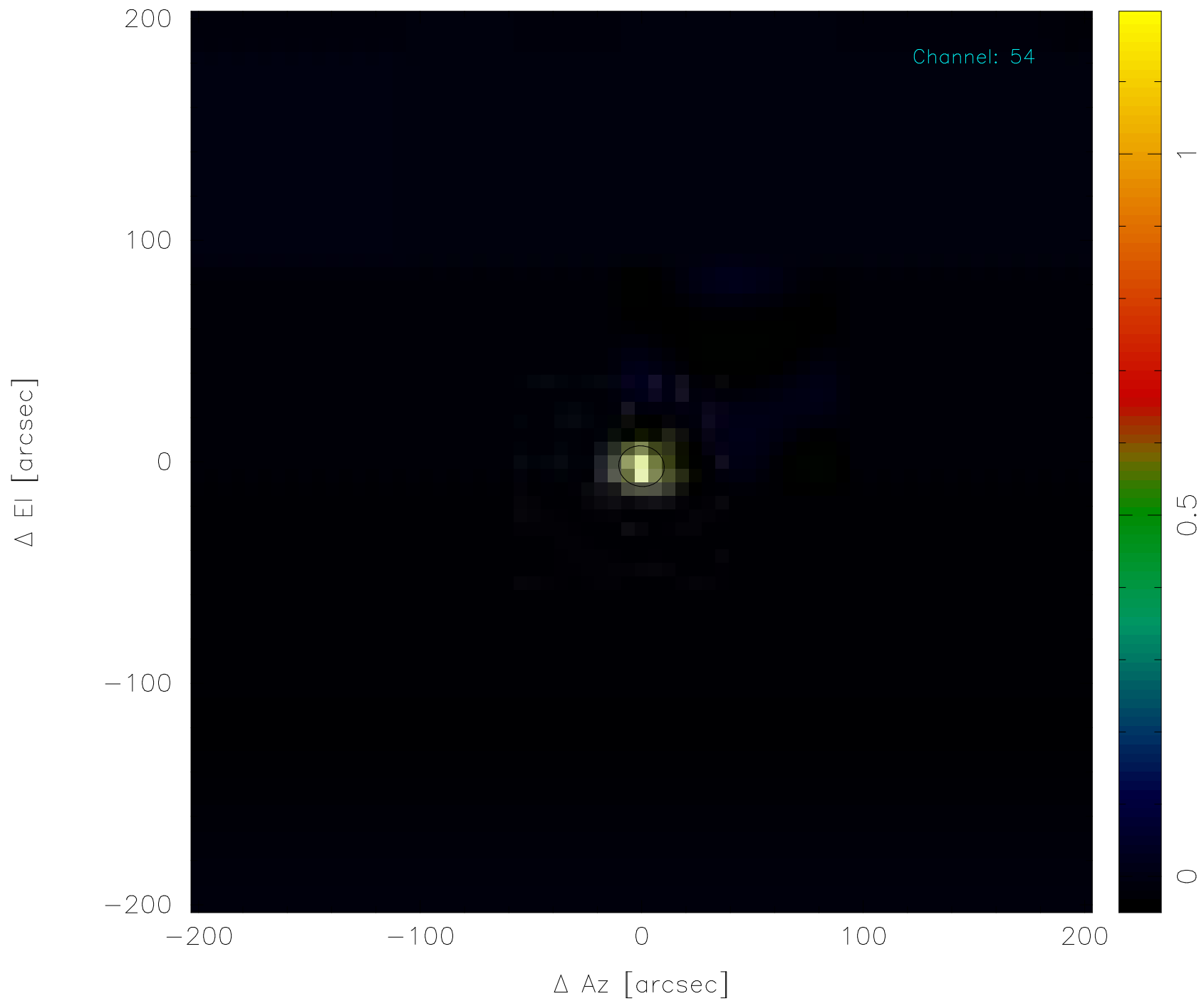
Scan: 81965 (1) -* Mars *- 2012-10-03T22:43:13



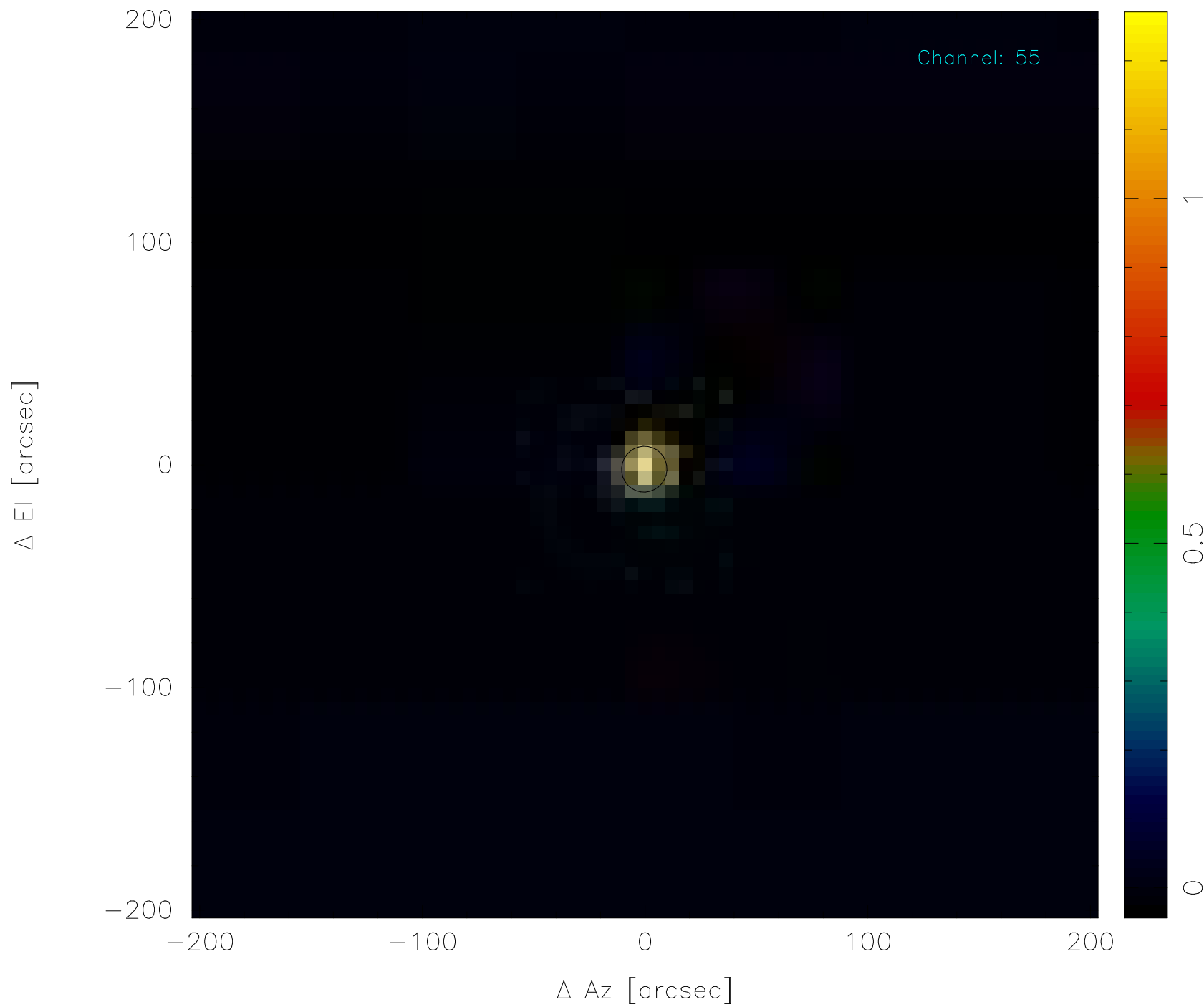
Scan: 81965 (1) -* Mars *- 2012-10-03T22:43:13



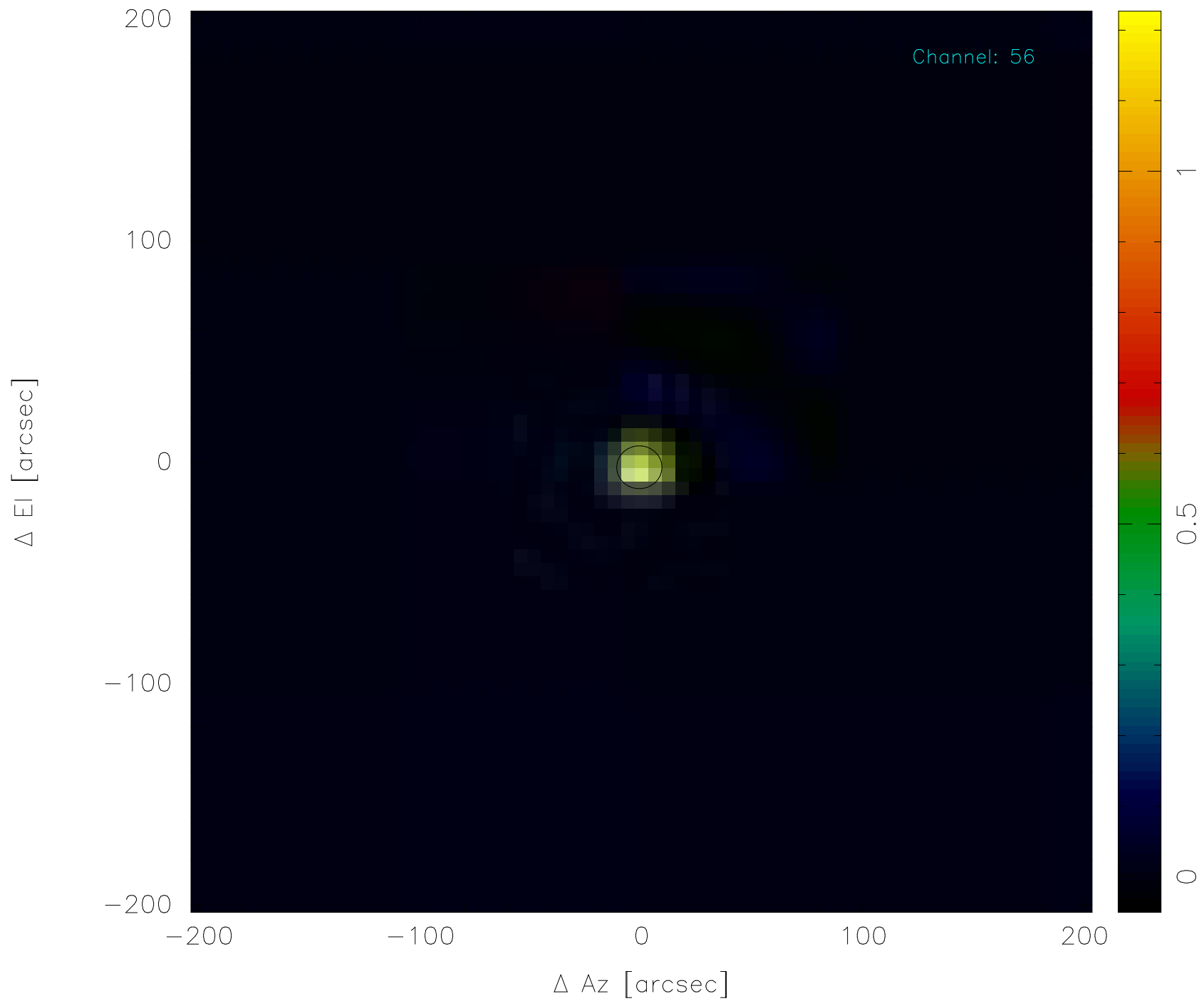
Scan: 81965 (1) -* Mars *- 2012-10-03T22:43:13



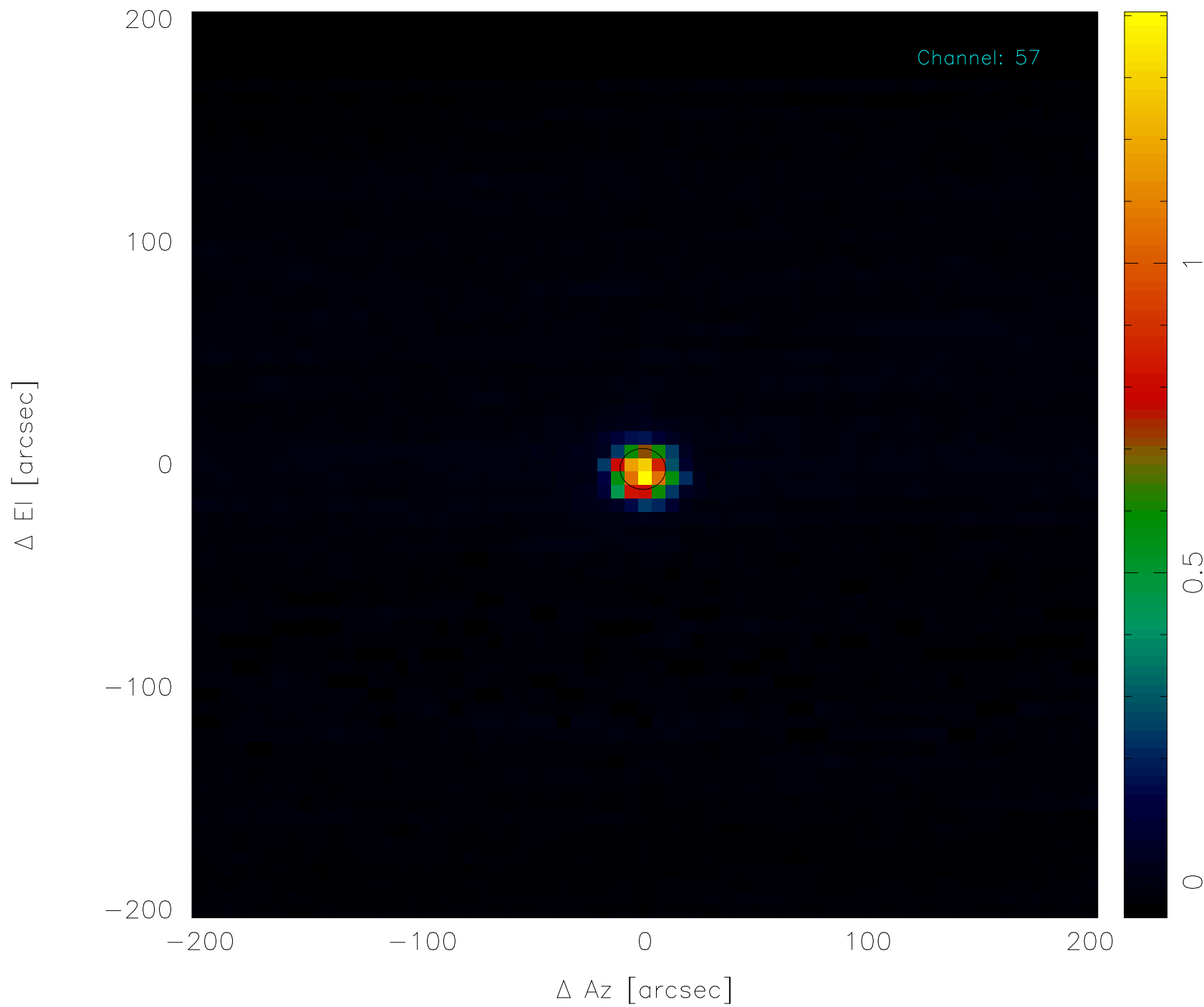
Scan: 81965 (1) -* Mars *- 2012-10-03T22:43:13



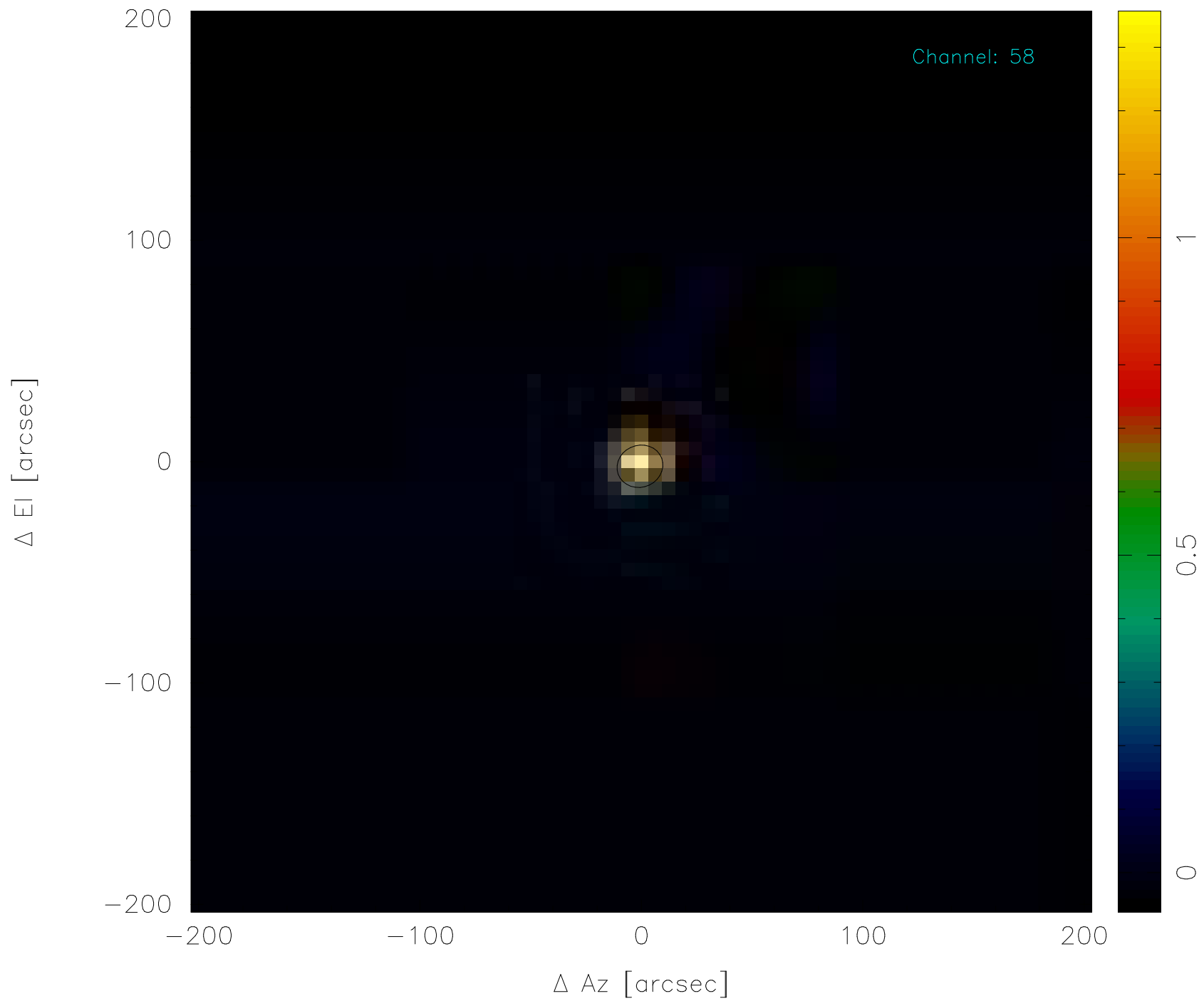
Scan: 81965 (1) -* Mars *- 2012-10-03T22:43:13



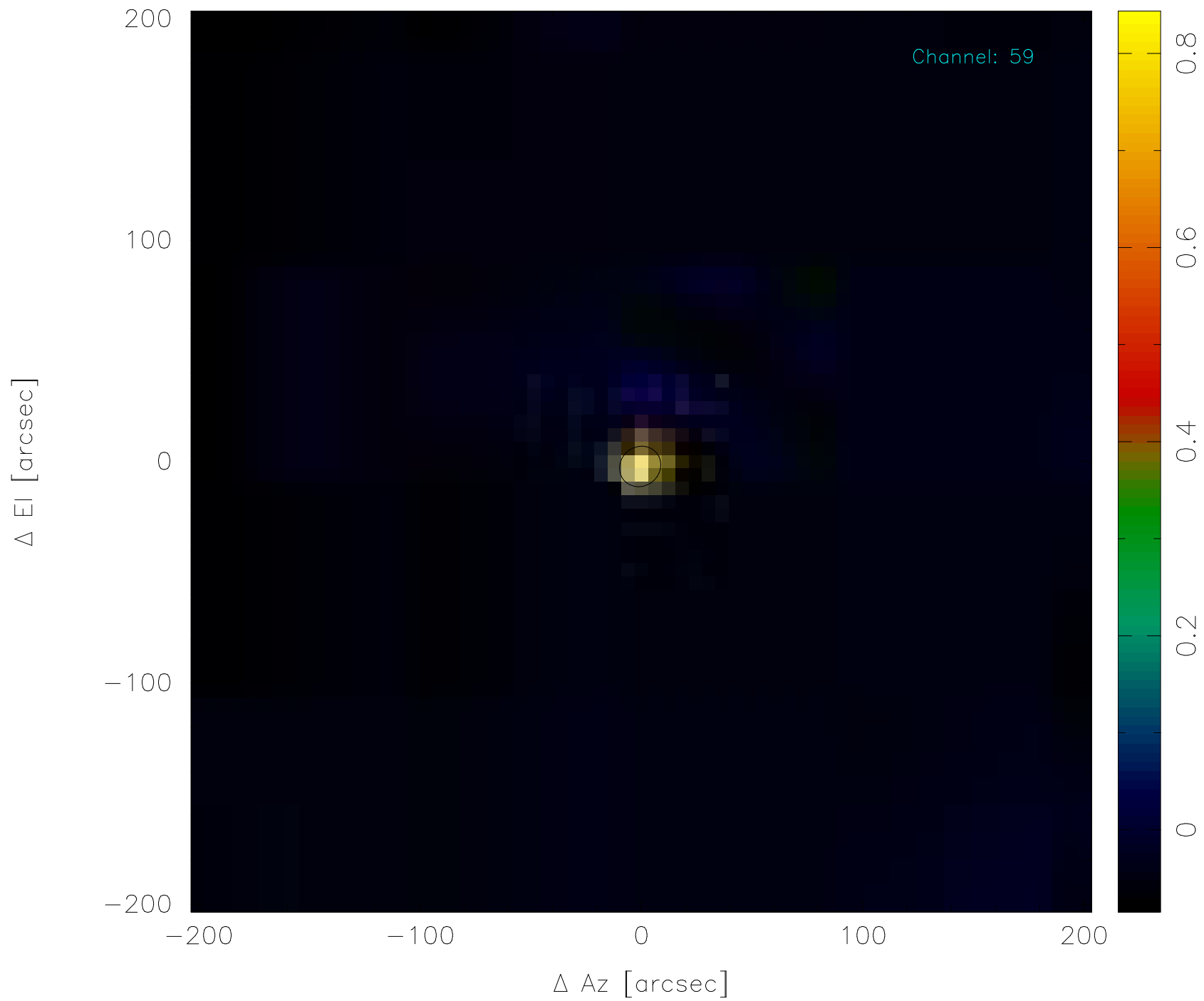
Scan: 81965 (1) -* Mars *- 2012-10-03T22:43:13



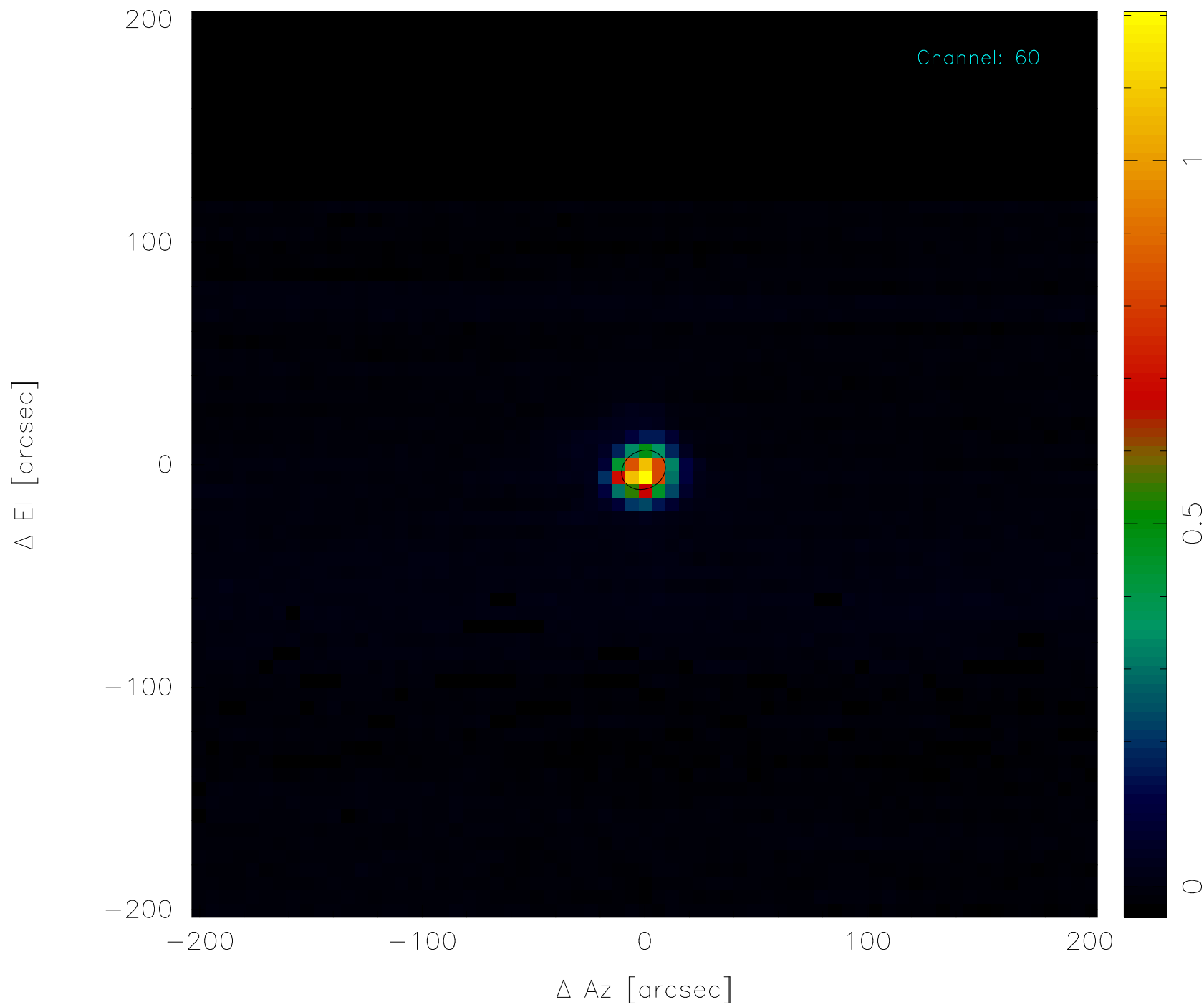
Scan: 81965 (1) -* Mars *- 2012-10-03T22:43:13



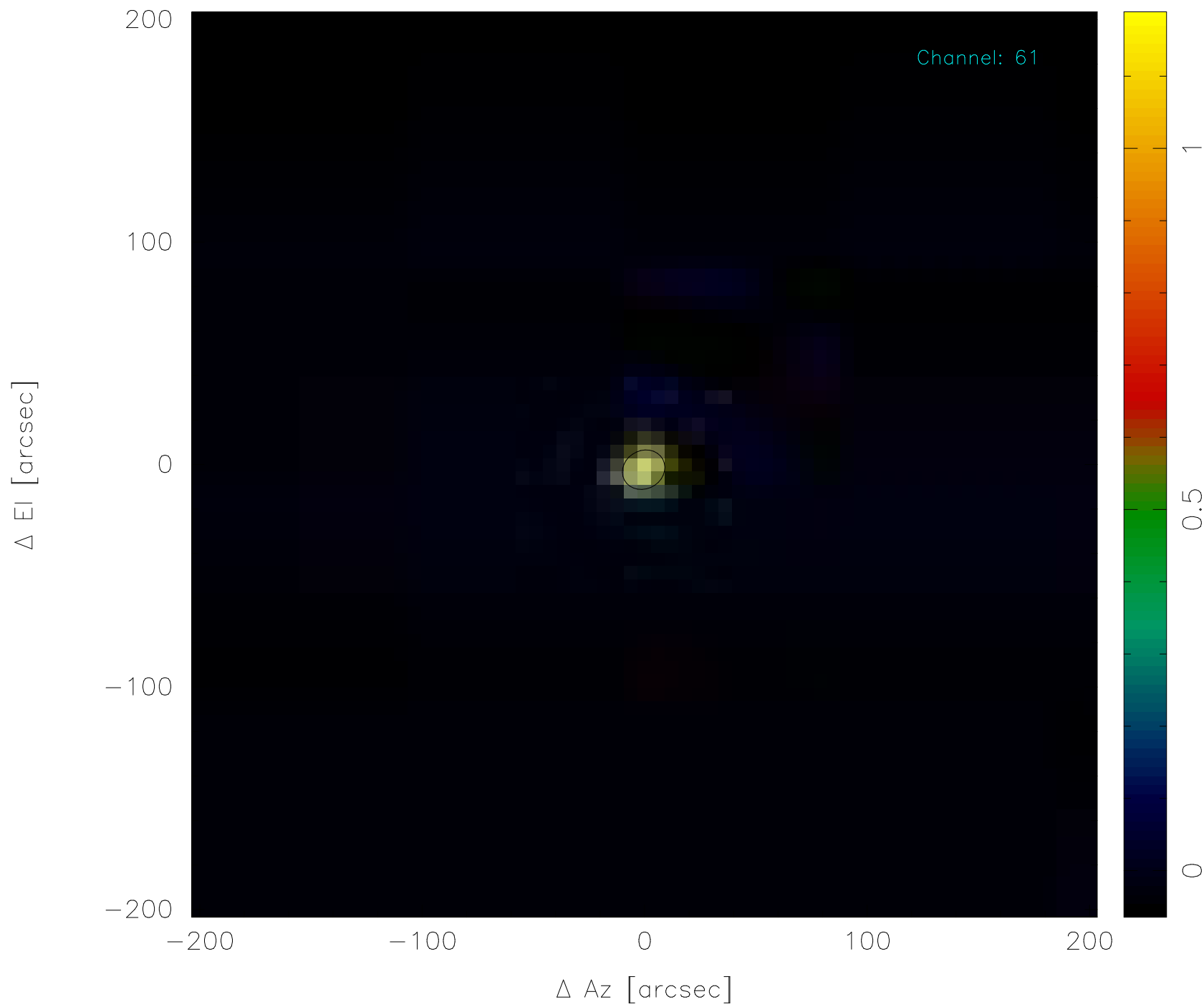
Scan: 81965 (1) -* Mars *- 2012-10-03T22:43:13



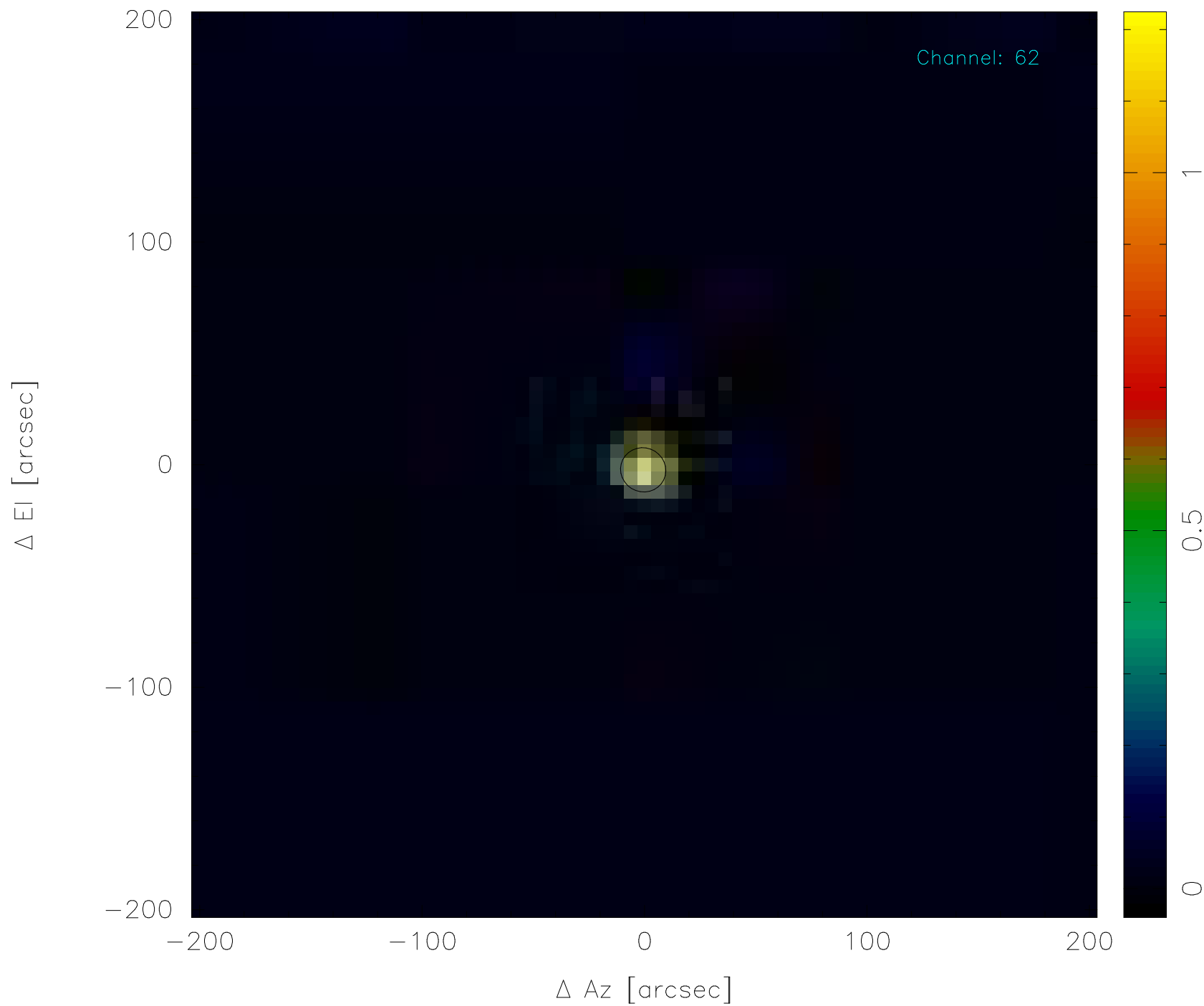
Scan: 81965 (1) -* Mars *- 2012-10-03T22:43:13




Scan: 81965 (1) -* Mars *- 2012-10-03T22:43:13



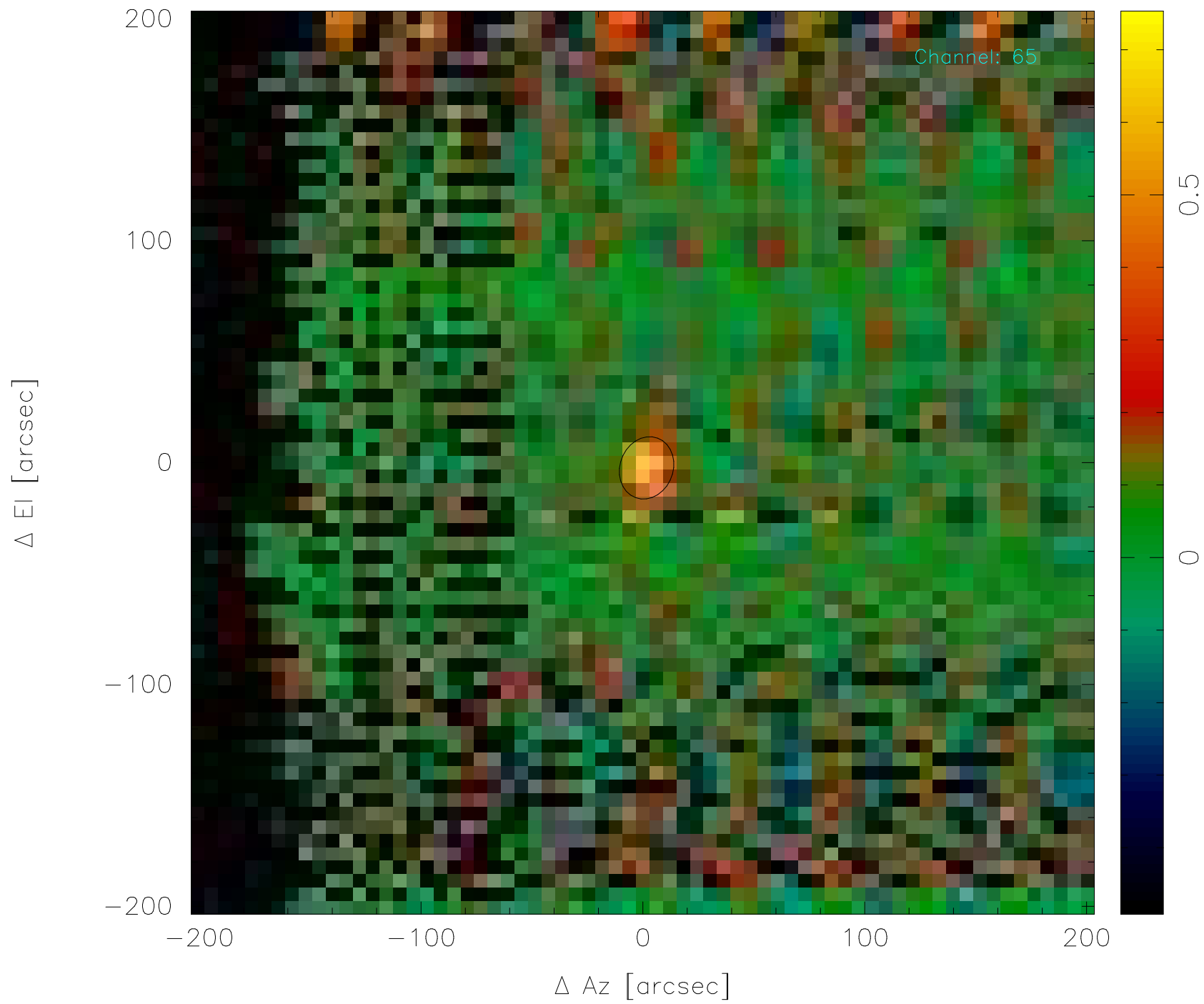
Scan: 81965 (1) -* Mars *- 2012-10-03T22:43:13



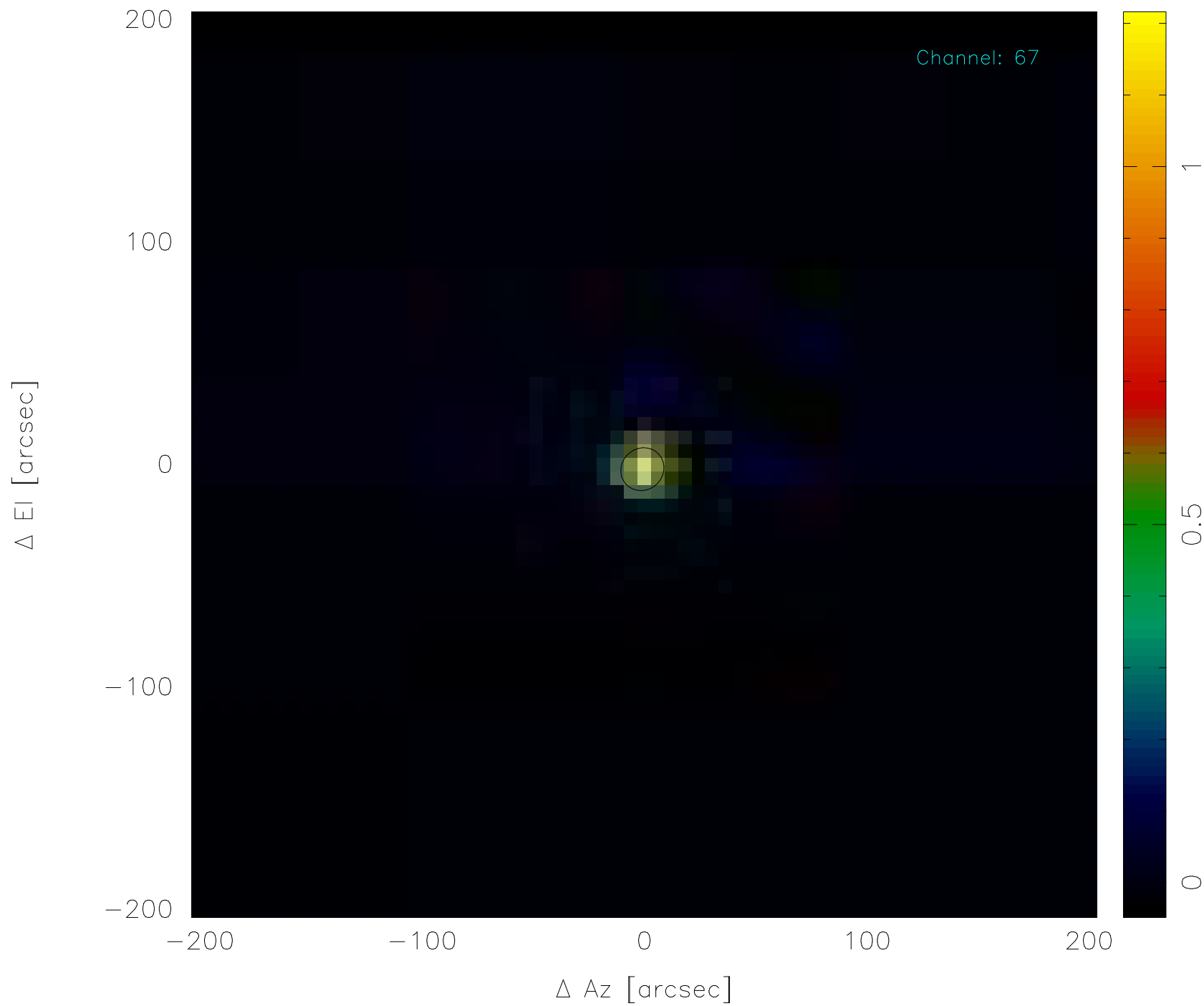
Scan: 81965 (1) -* Mars *- 2012-10-03T22:43:13




Scan: 81965 (1) -* Mars *- 2012-10-03T22:43:13



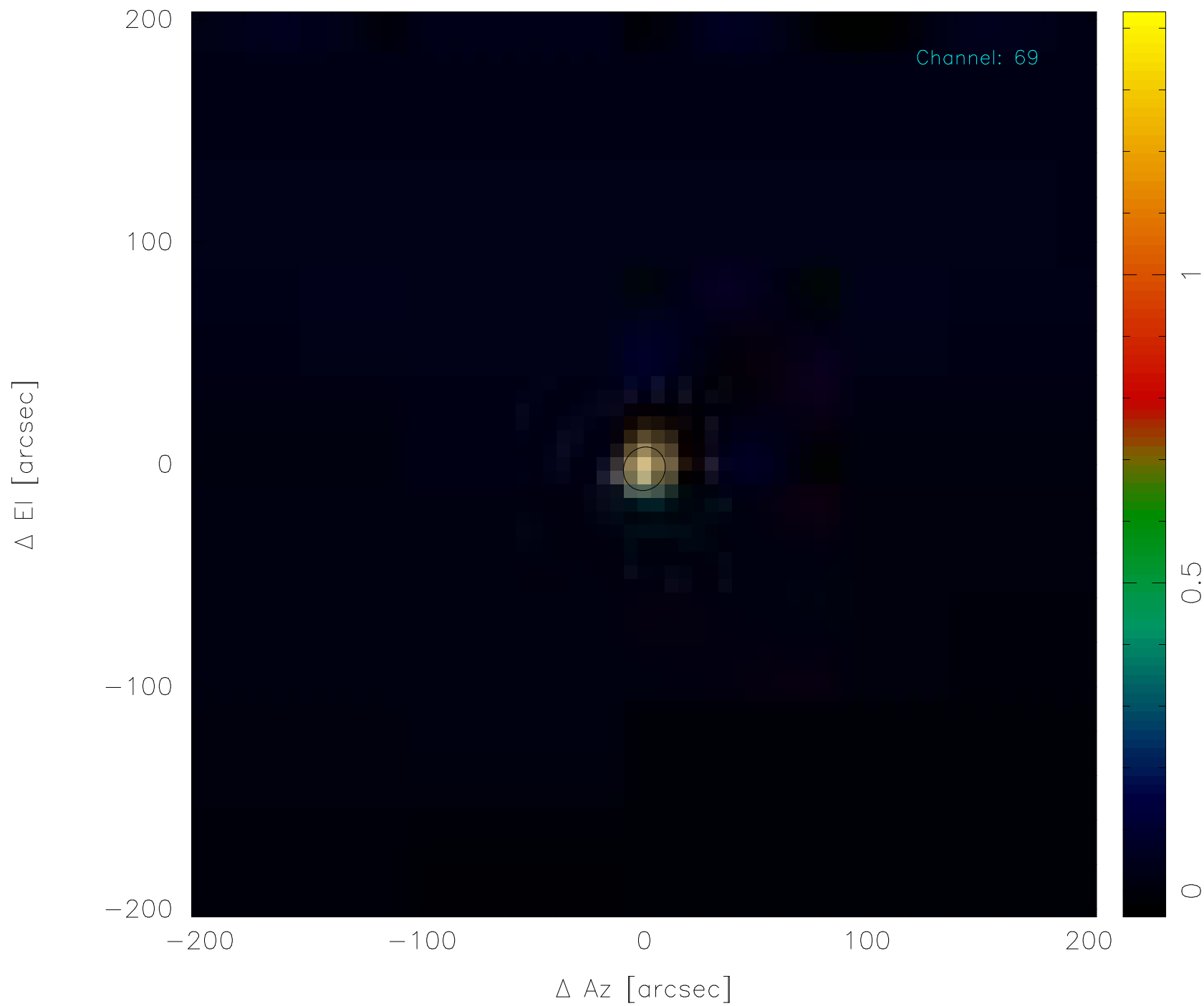
Scan: 81965 (1) -* Mars *- 2012-10-03T22:43:13



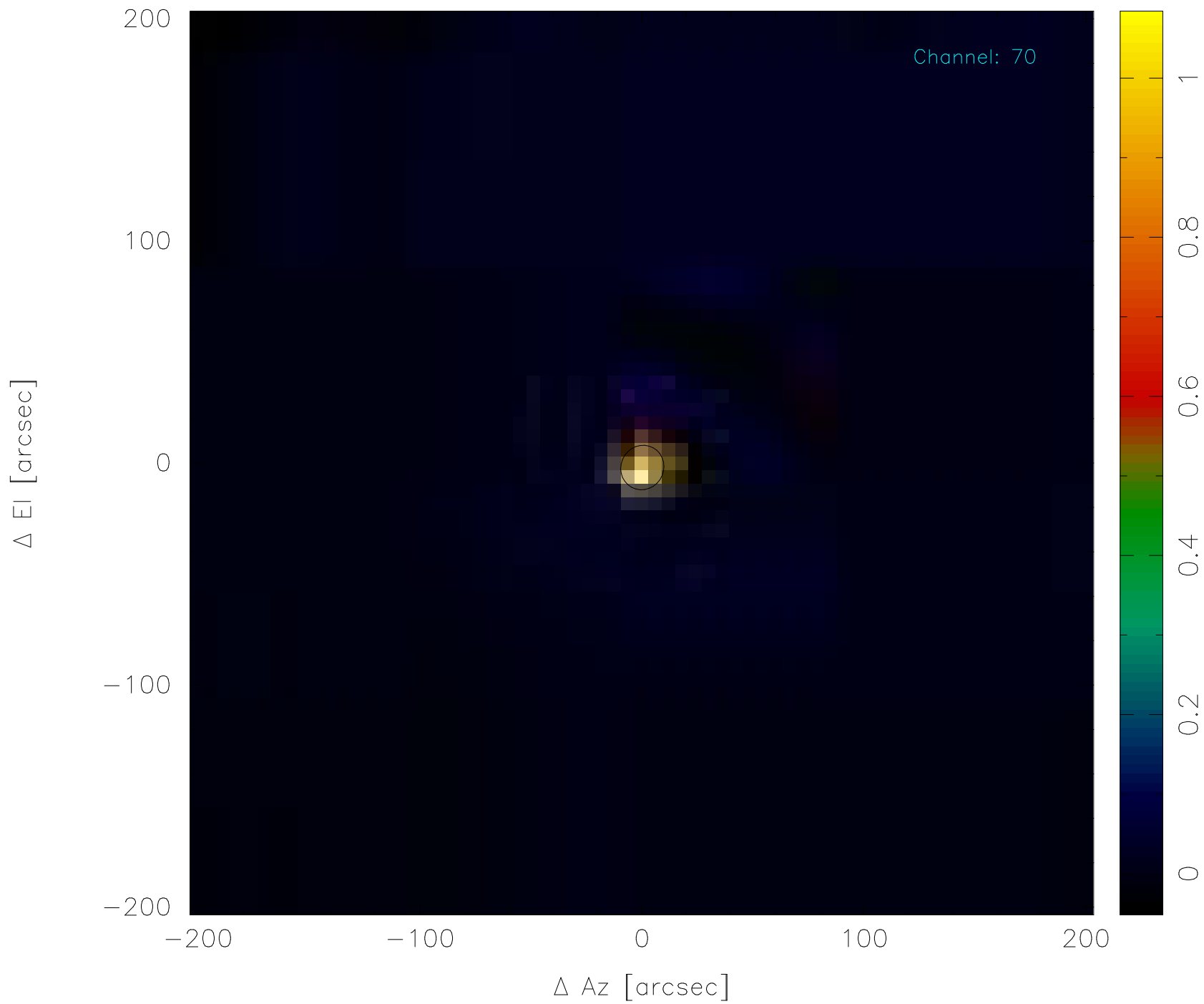
Scan: 81965 (1) -* Mars *- 2012-10-03T22:43:13




Scan: 81965 (1) -* Mars *- 2012-10-03T22:43:13



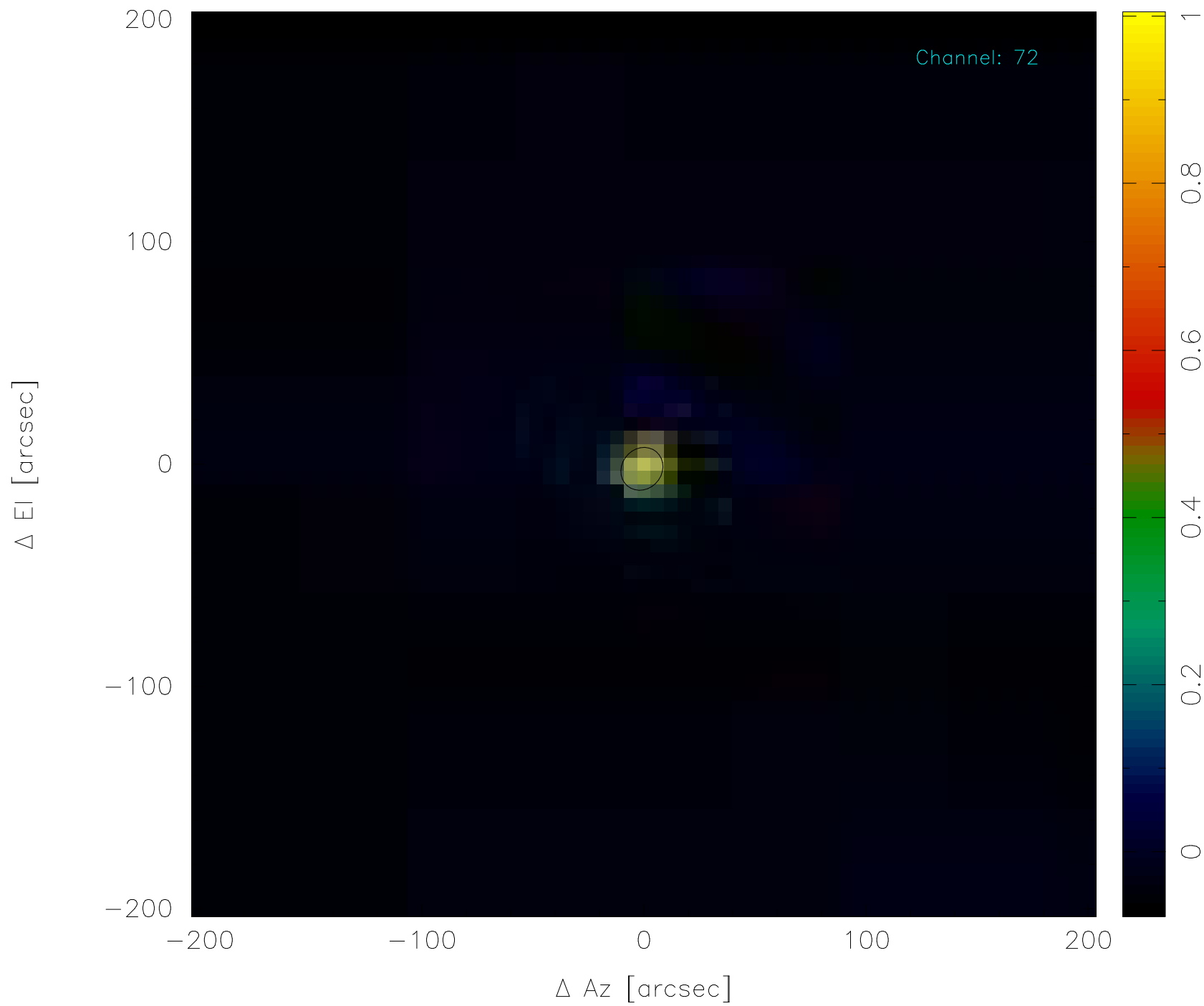
Scan: 81965 (1) -* Mars *- 2012-10-03T22:43:13



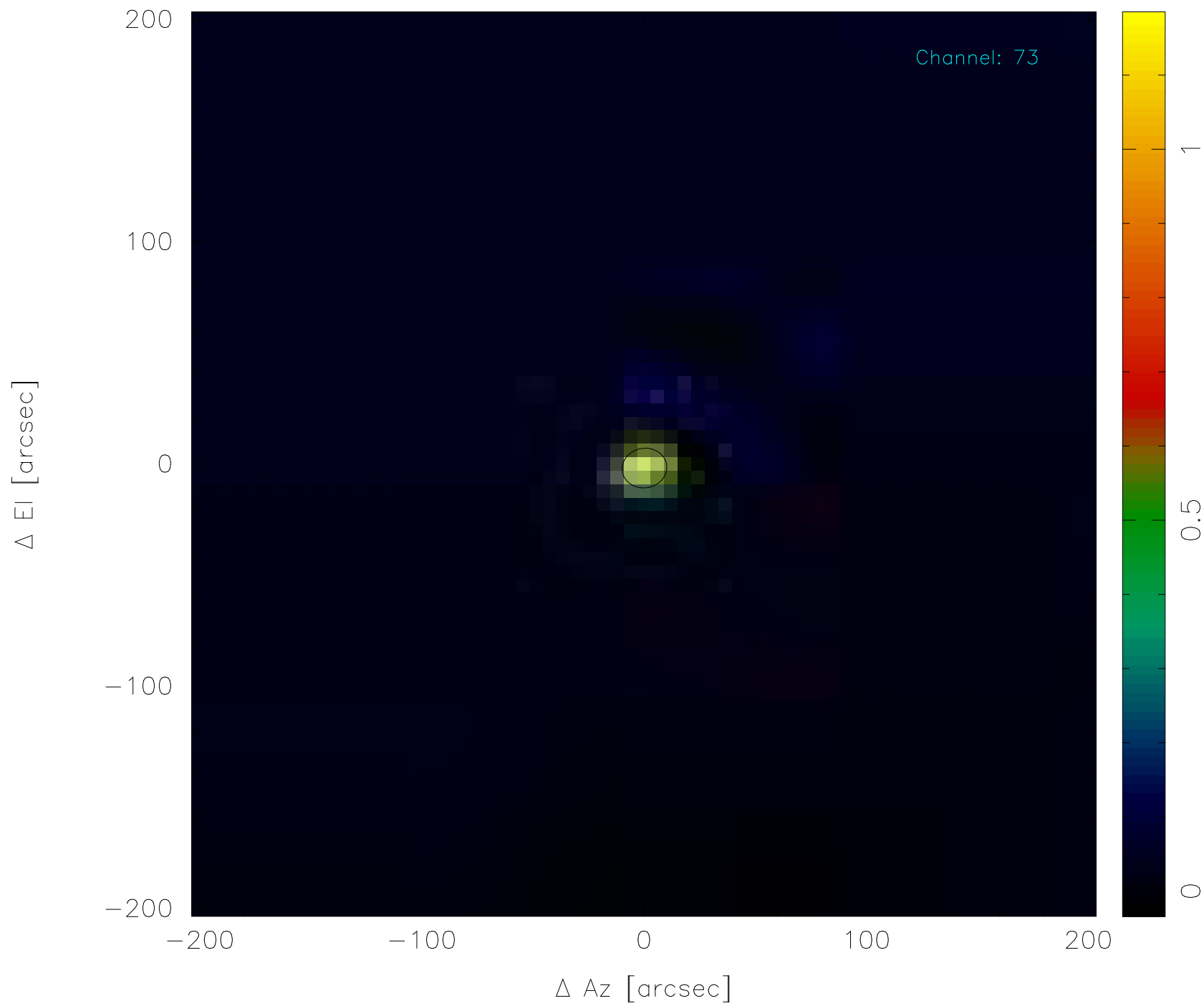
Scan: 81965 (1) -* Mars *- 2012-10-03T22:43:13




Scan: 81965 (1) -* Mars *- 2012-10-03T22:43:13



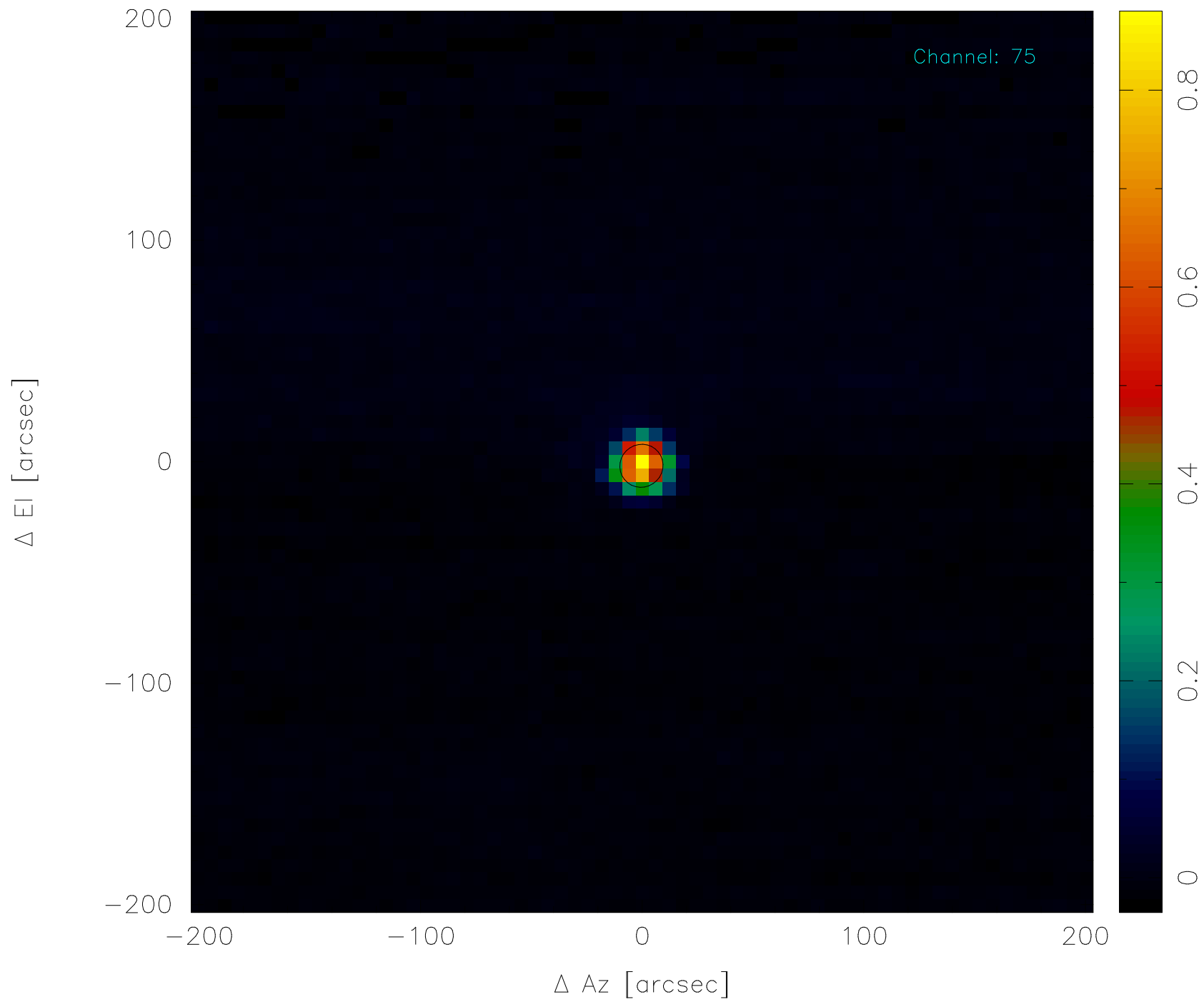
Scan: 81965 (1) -* Mars *- 2012-10-03T22:43:13




Scan: 81965 (1) -* Mars *- 2012-10-03T22:43:13



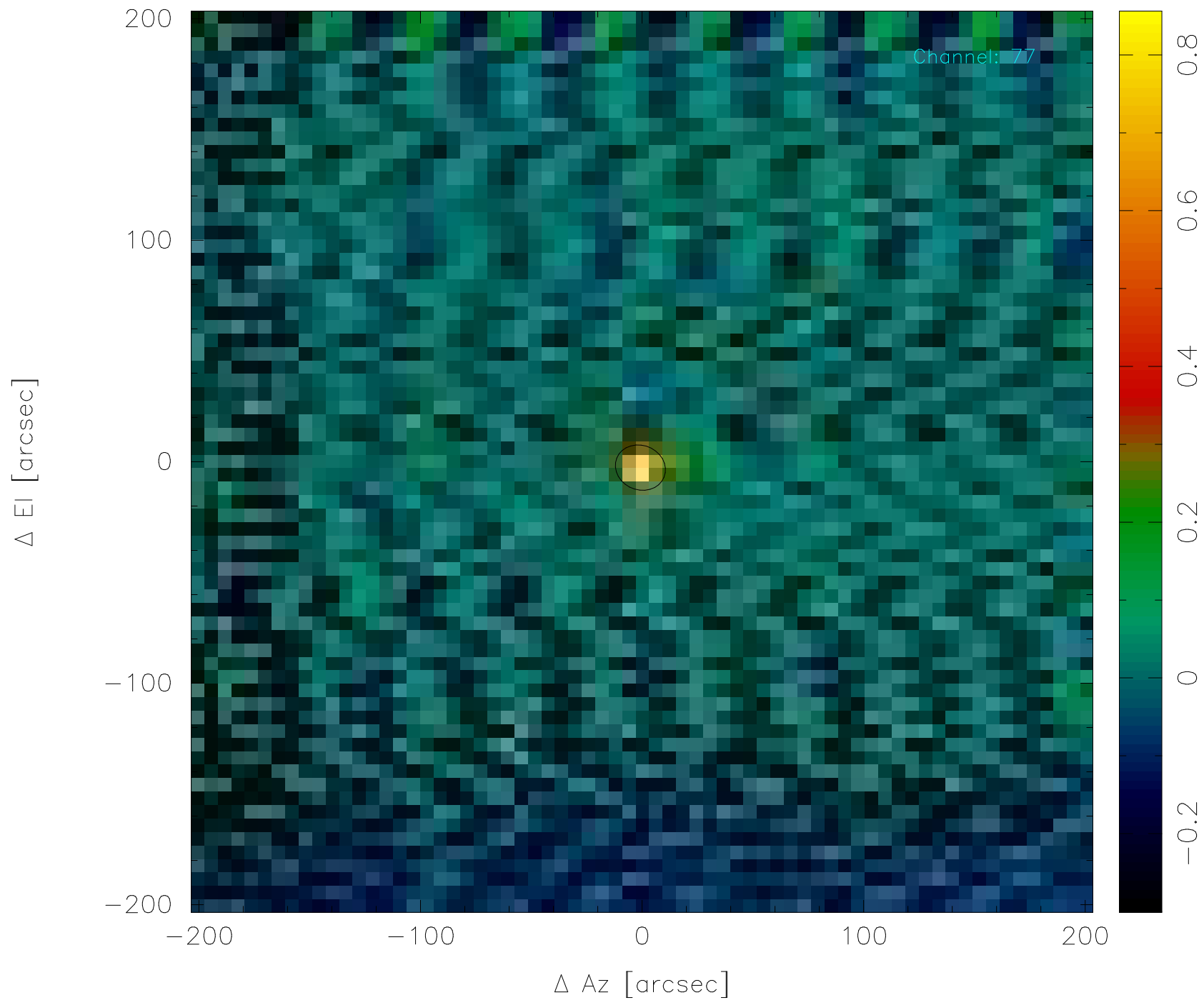
Scan: 81965 (1) -* Mars *- 2012-10-03T22:43:13



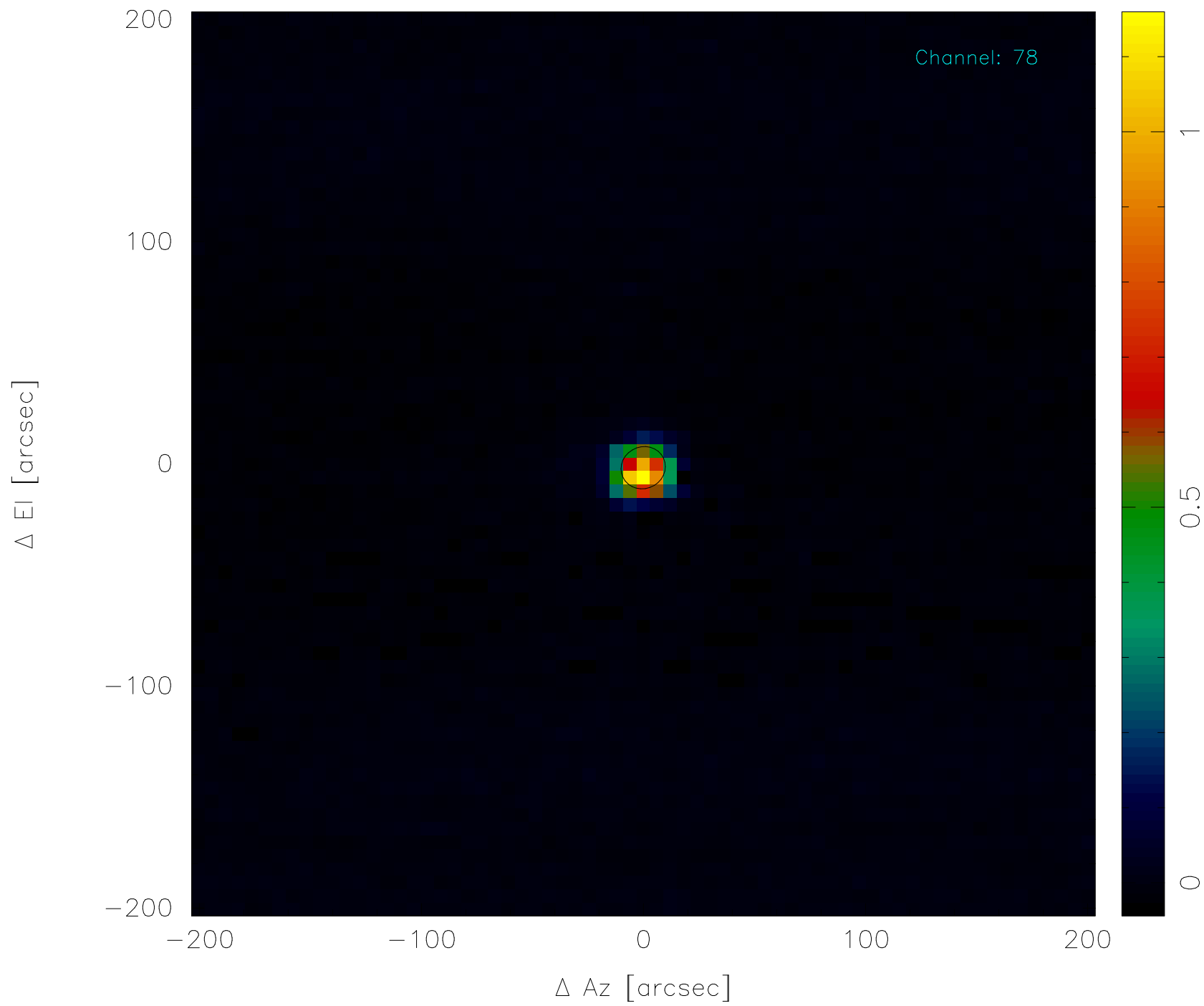
Scan: 81965 (1) -* Mars *- 2012-10-03T22:43:13



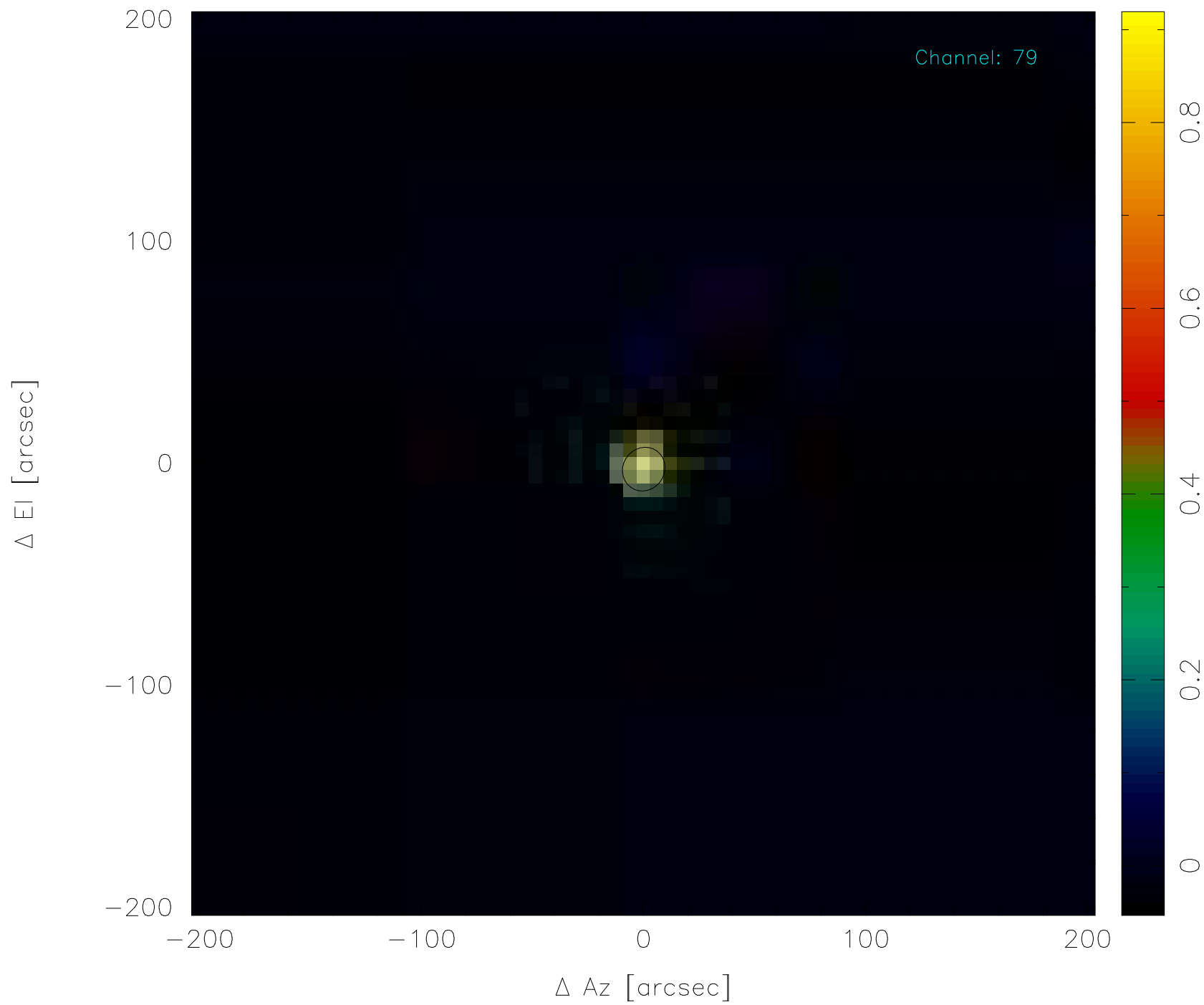
Scan: 81965 (1) -* Mars *- 2012-10-03T22:43:13



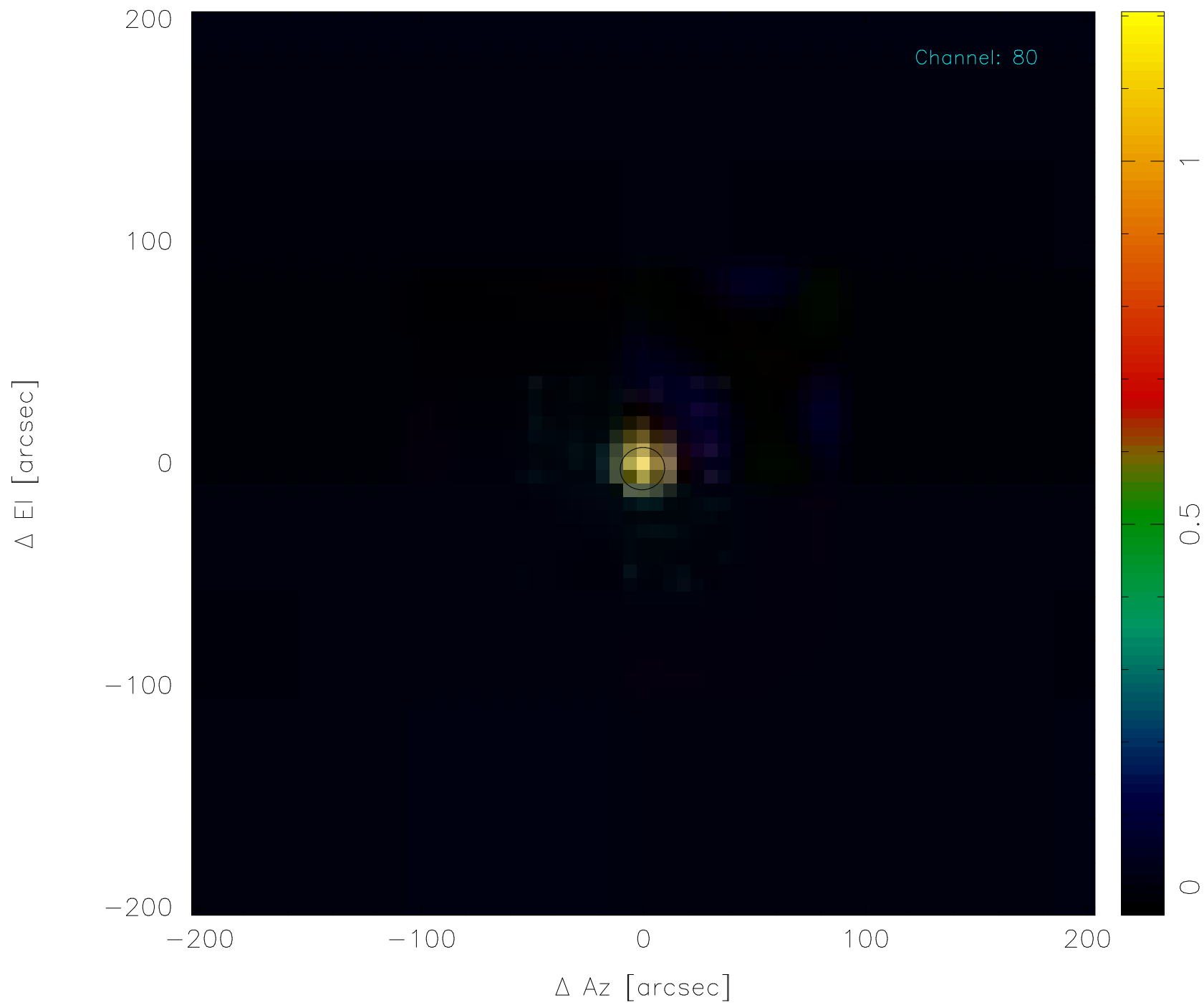
Scan: 81965 (1) -* Mars *- 2012-10-03T22:43:13



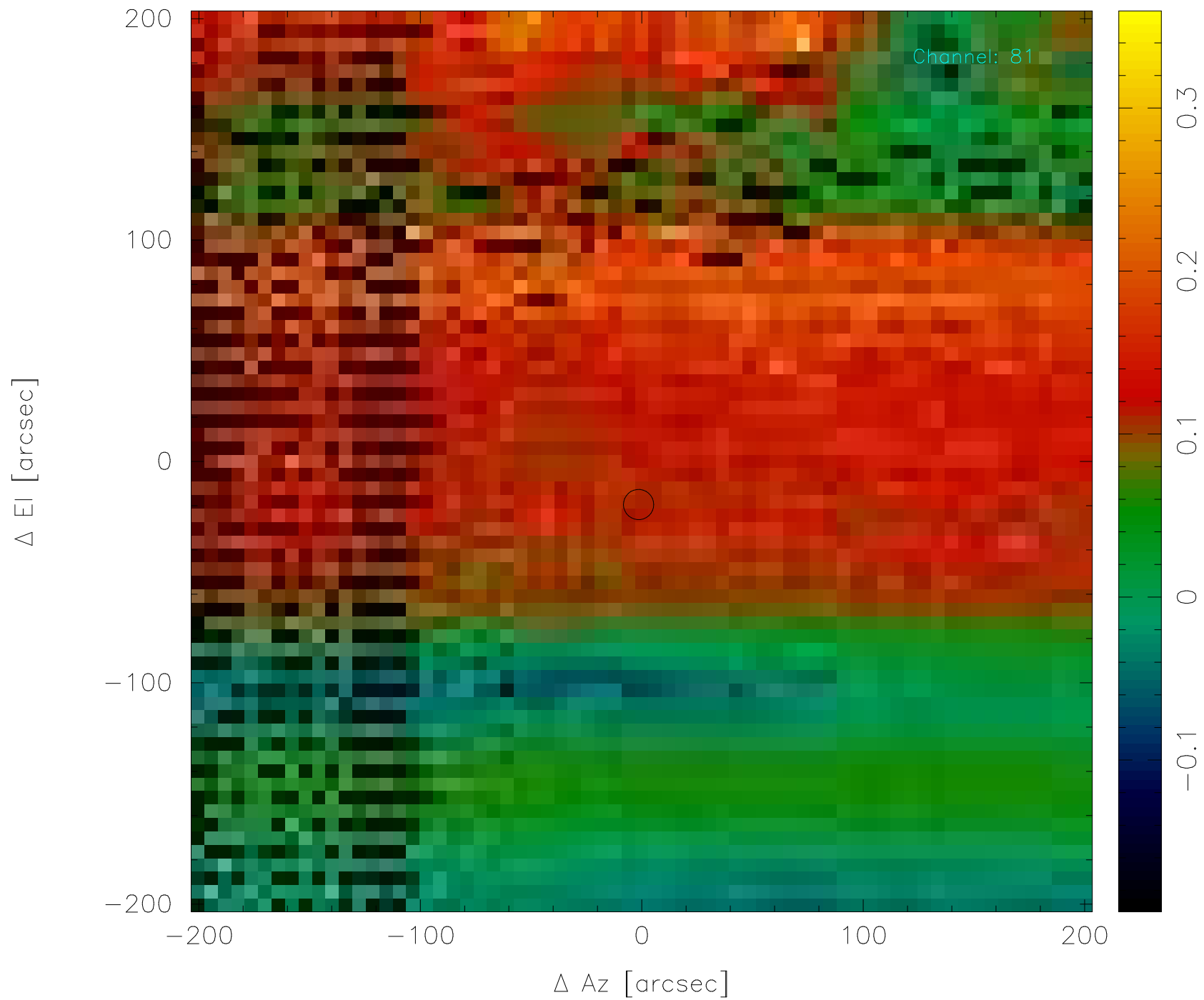
Scan: 81965 (1) -* Mars *- 2012-10-03T22:43:13



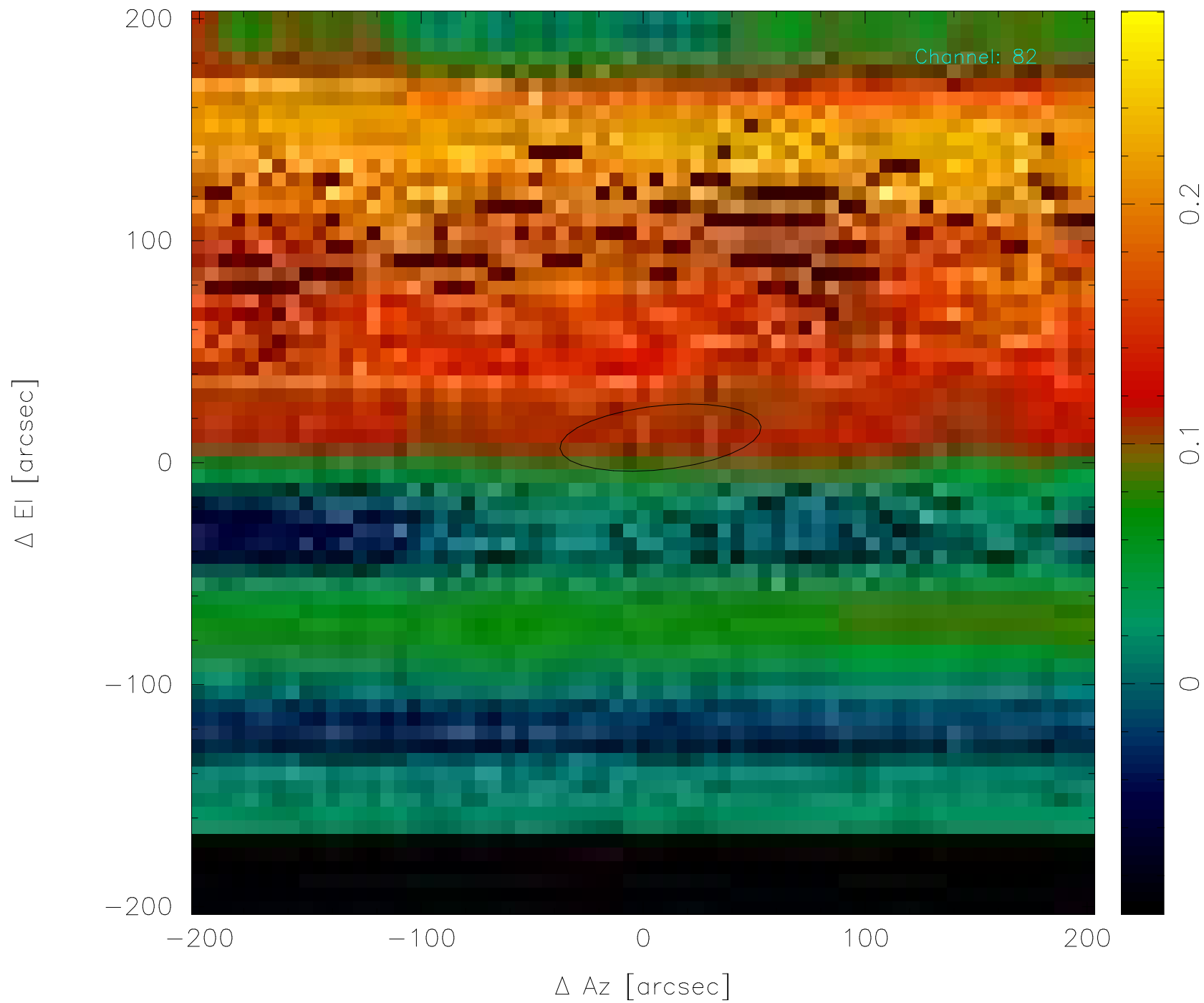
Scan: 81965 (1) -* Mars *- 2012-10-03T22:43:13



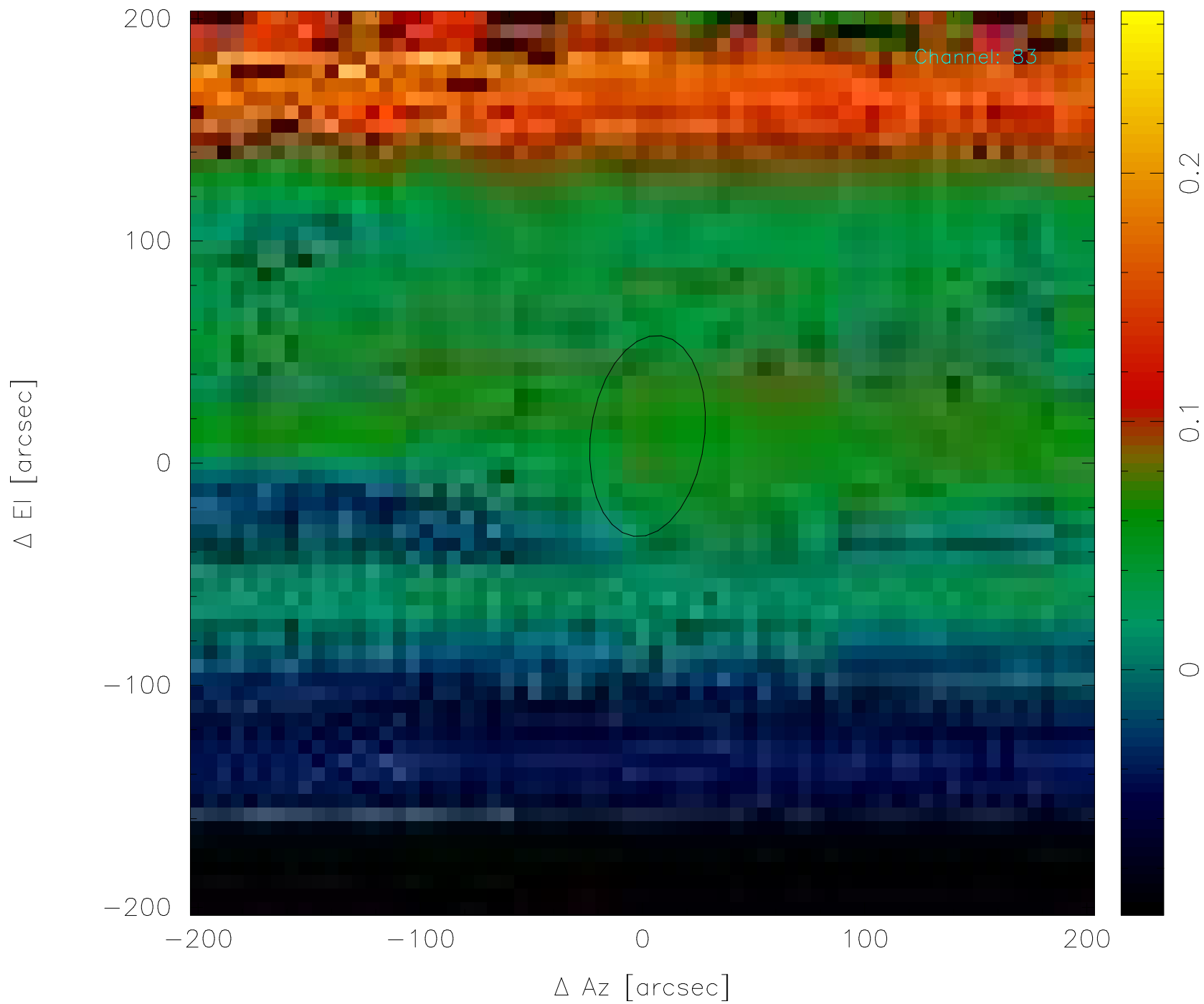
Scan: 81965 (1) -* Mars *- 2012-10-03T22:43:13



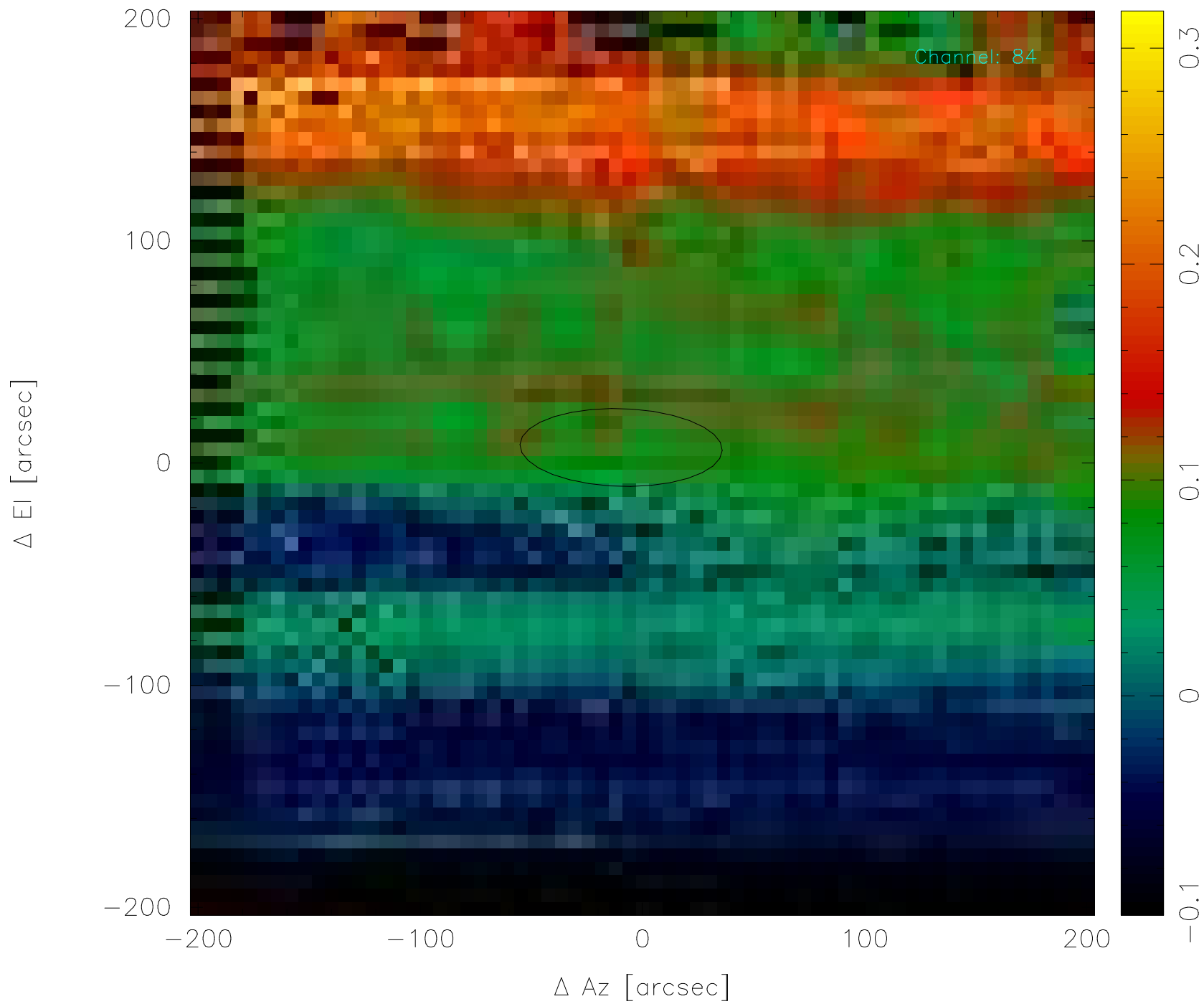
Scan: 81965 (1) -* Mars *- 2012-10-03T22:43:13



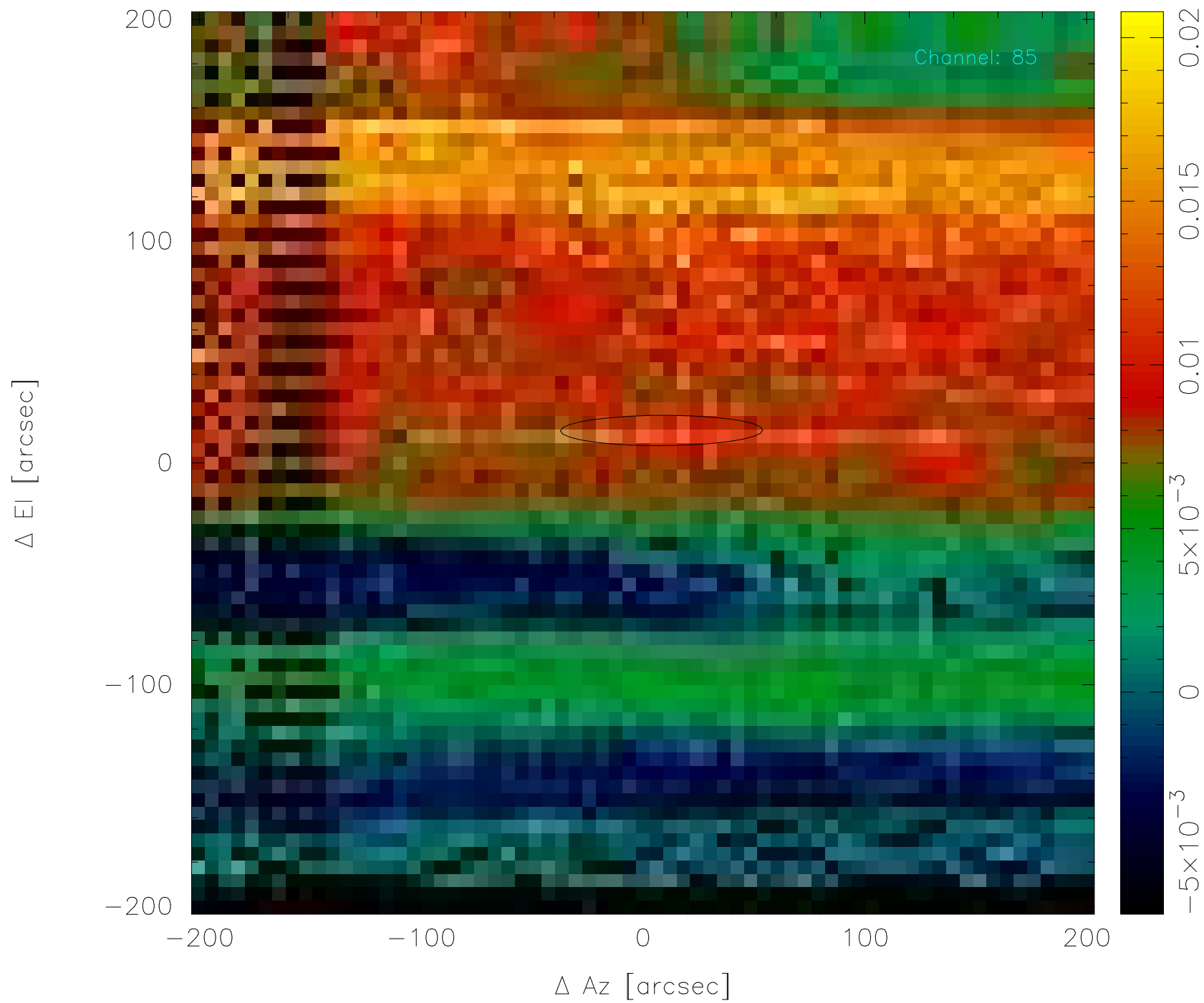
Scan: 81965 (1) -* Mars *- 2012-10-03T22:43:13



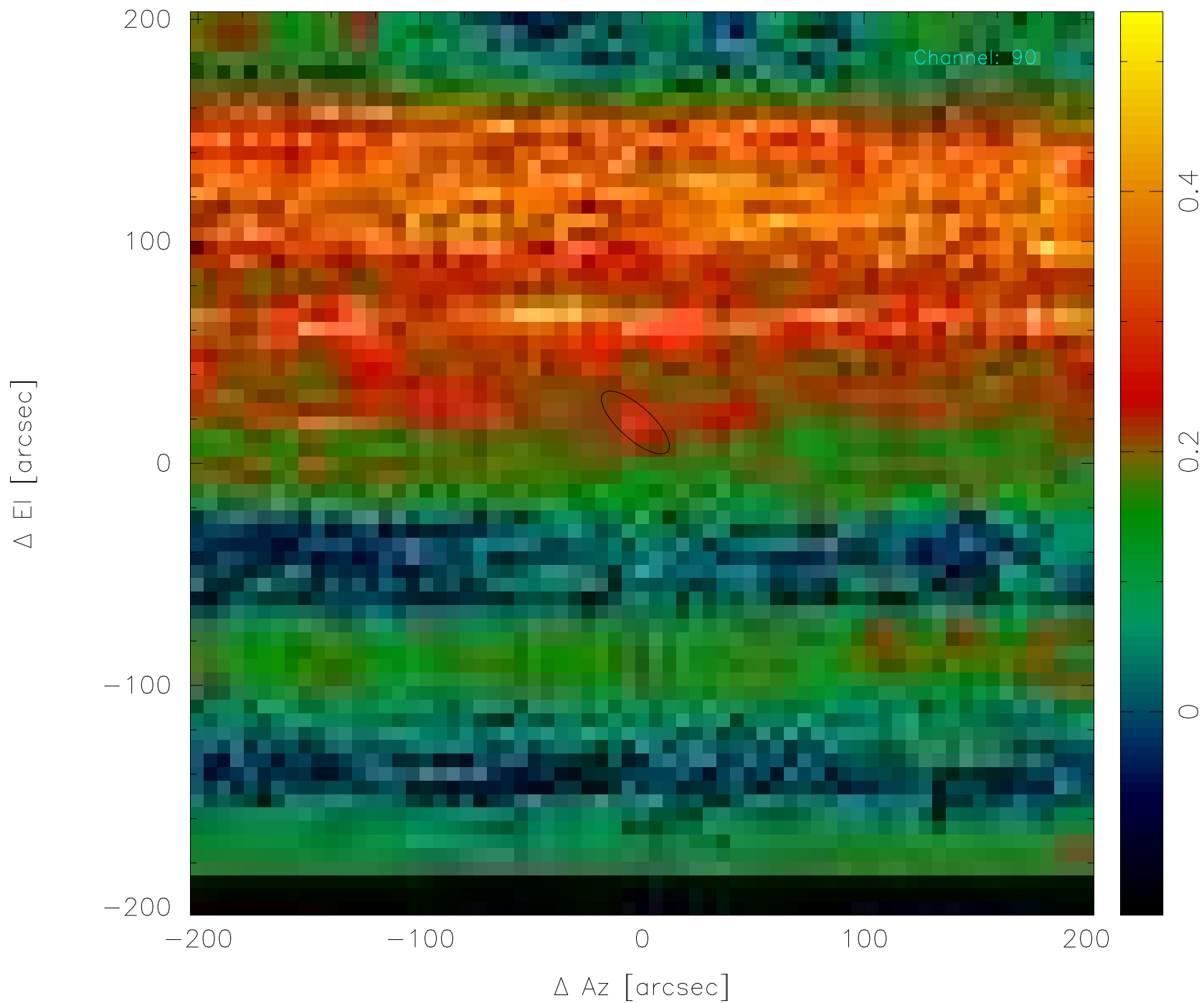
Scan: 81965 (1) -* Mars *- 2012-10-03T22:43:13



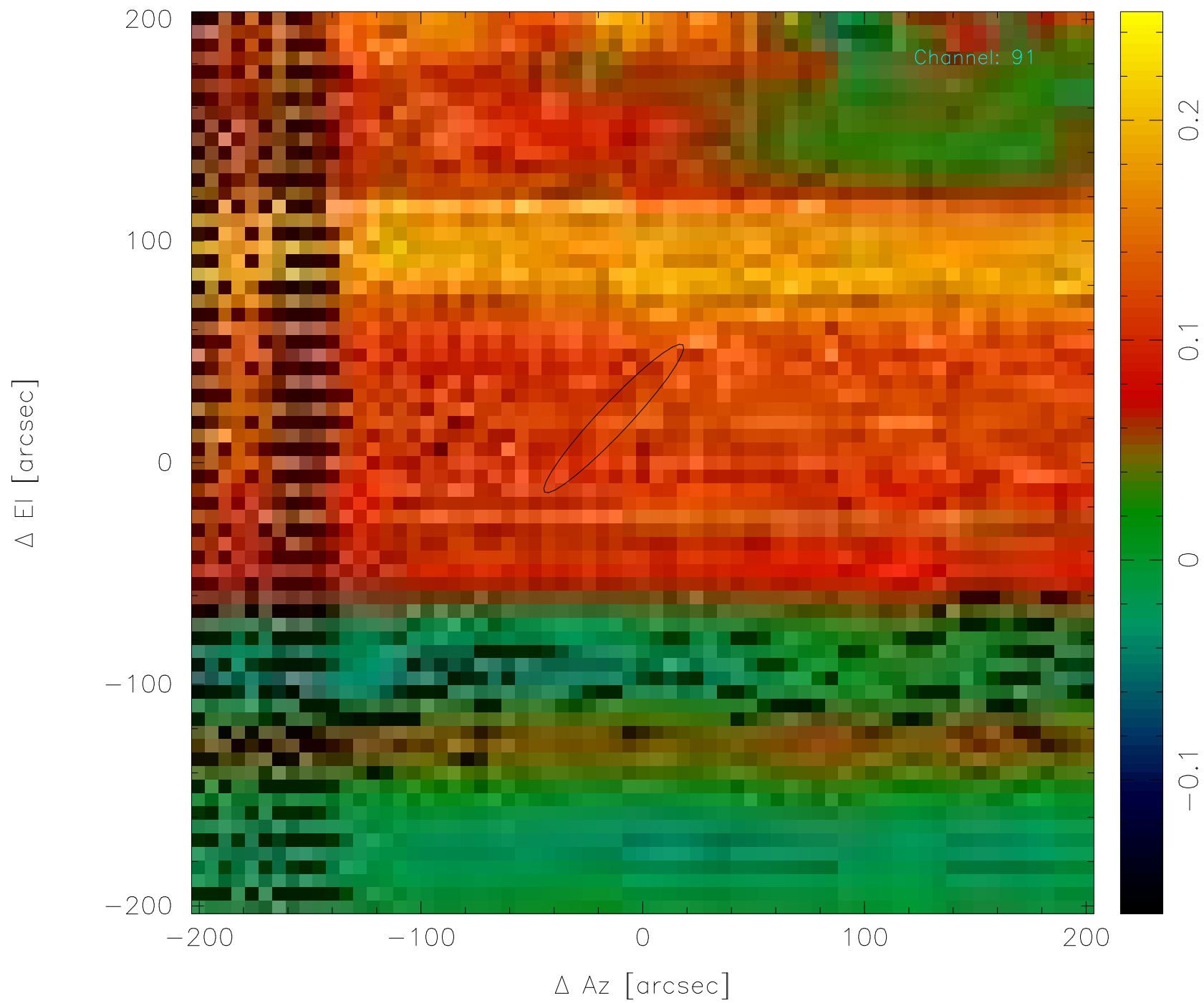
Scan: 81965 (1) -* Mars *- 2012-10-03T22:43:13



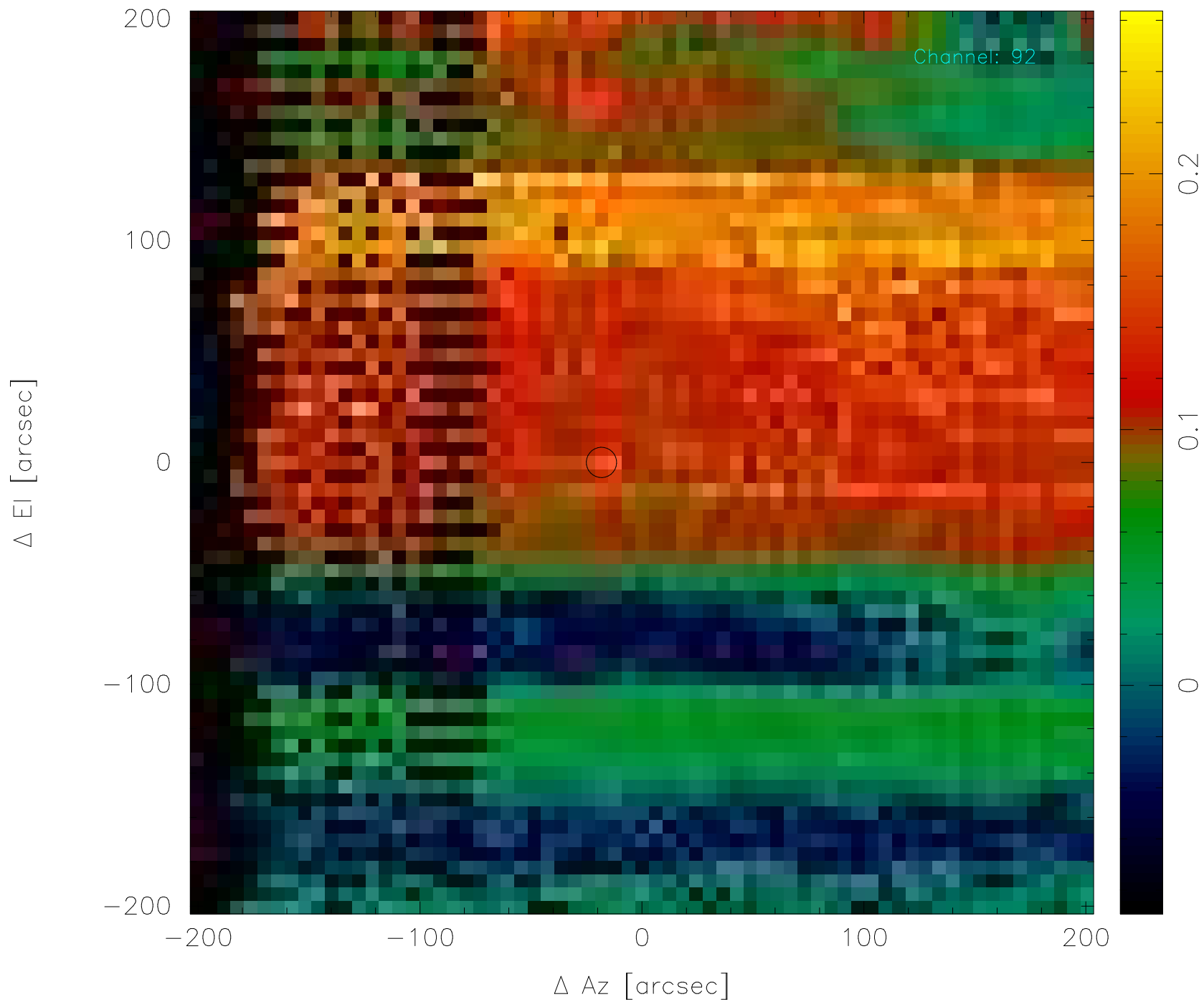
Scan: 81965 (1) -* Mars *- 2012-10-03T22:43:13



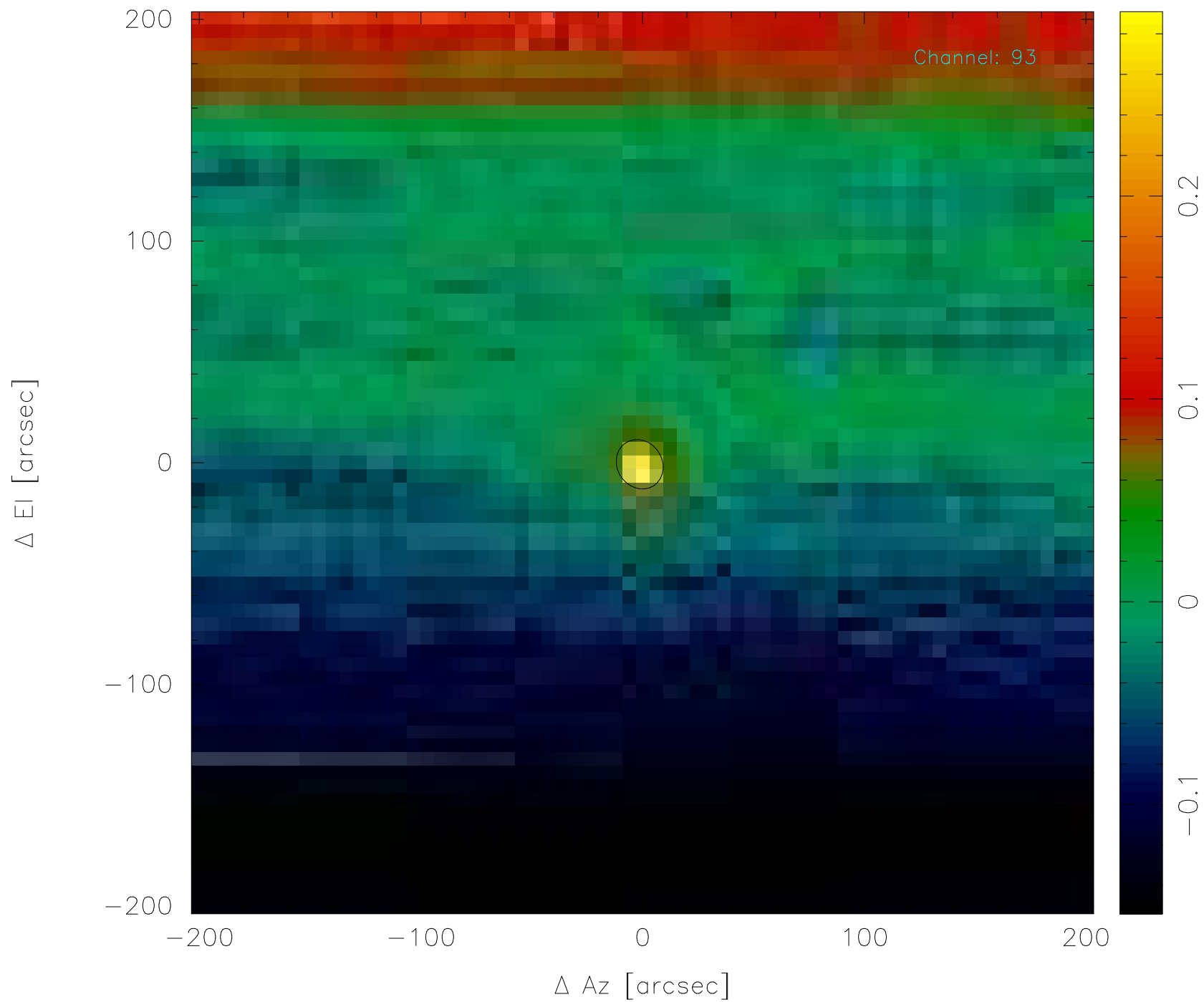
Scan: 81965 (1) -* Mars *- 2012-10-03T22:43:13



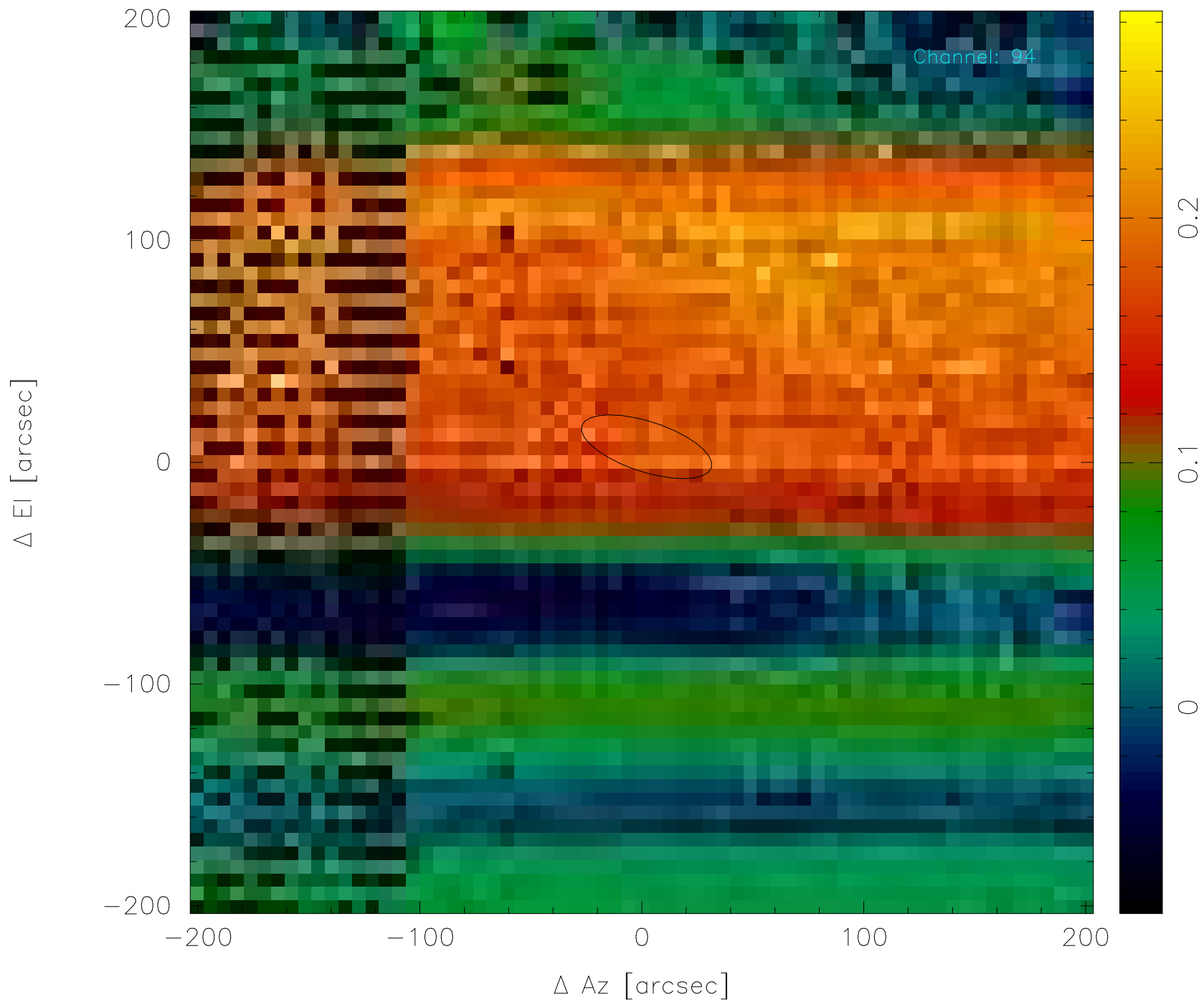
Scan: 81965 (1) -* Mars *- 2012-10-03T22:43:13



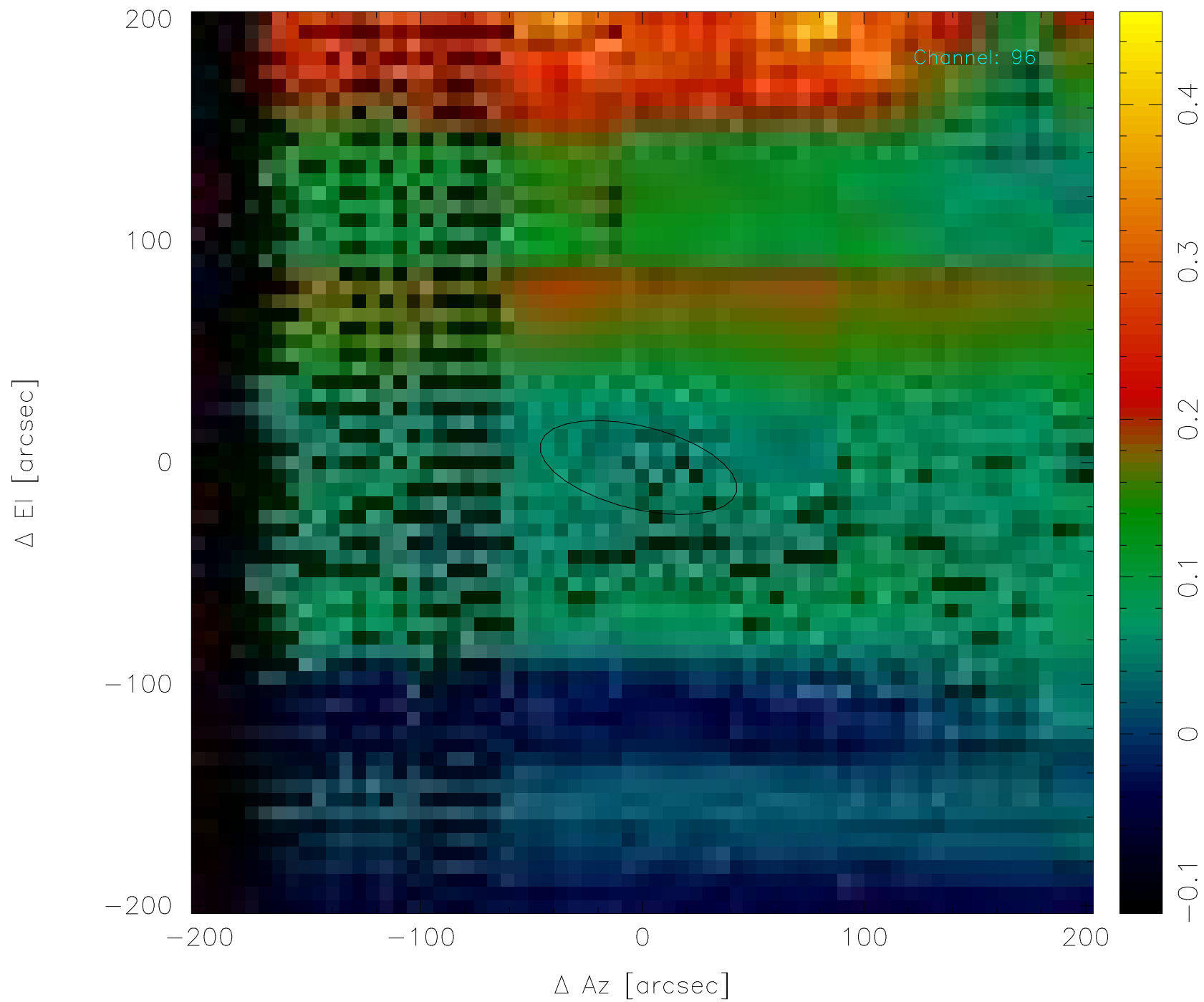
Scan: 81965 (1) -* Mars *- 2012-10-03T22:43:13




Scan: 81965 (1) -* Mars *- 2012-10-03T22:43:13



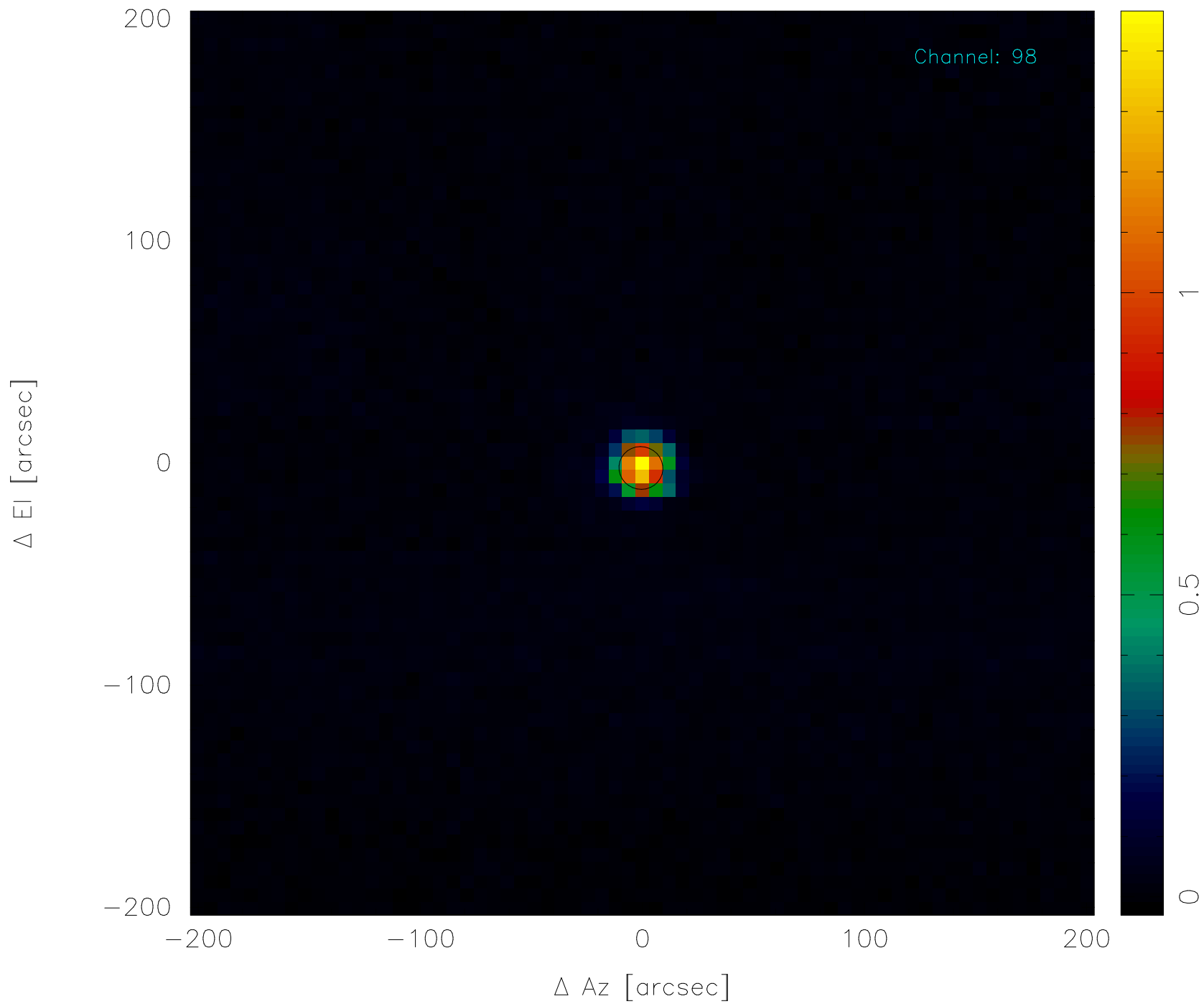
Scan: 81965 (1) -* Mars *- 2012-10-03T22:43:13



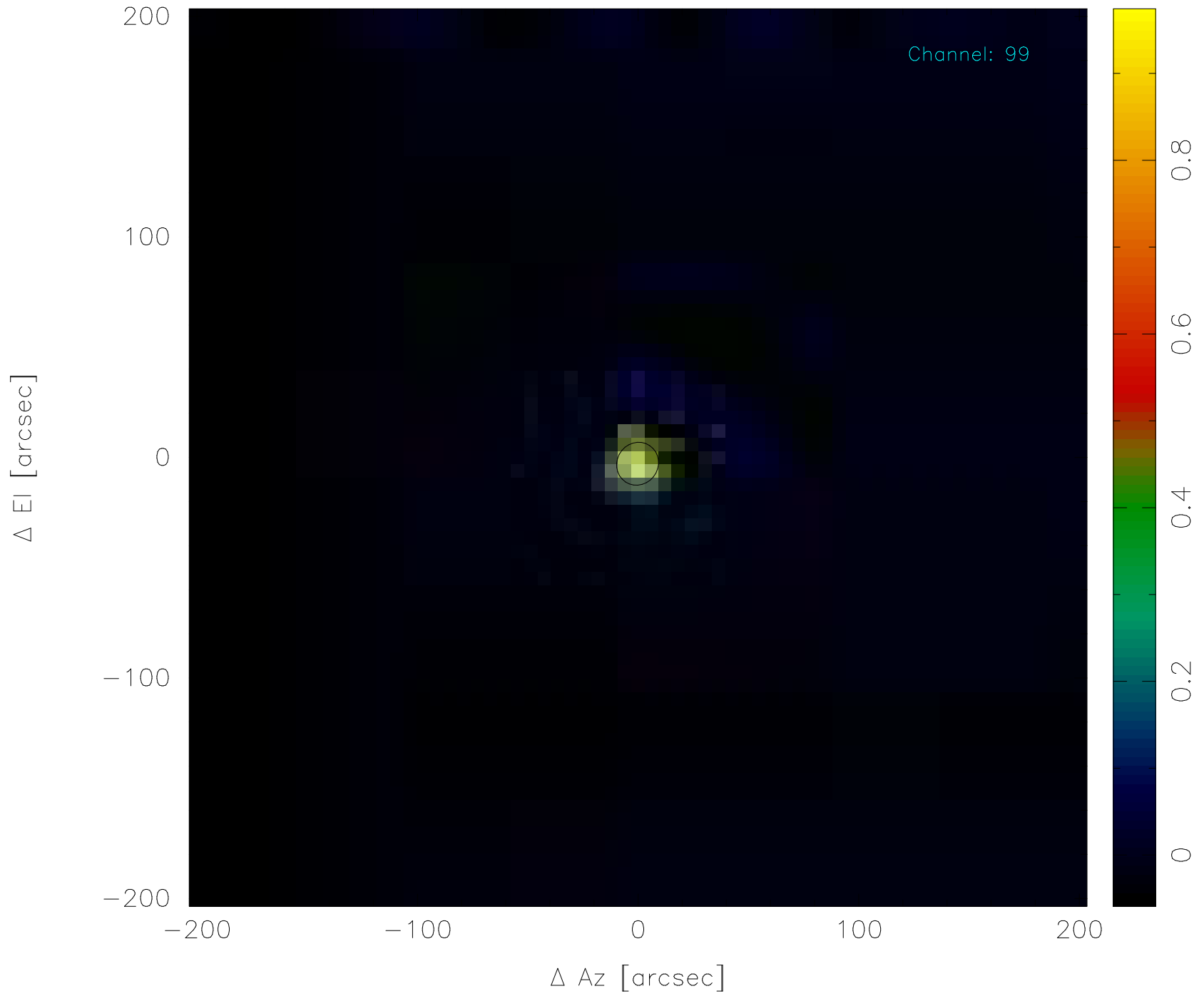
Scan: 81965 (1) -* Mars *- 2012-10-03T22:43:13




Scan: 81965 (1) -* Mars *- 2012-10-03T22:43:13



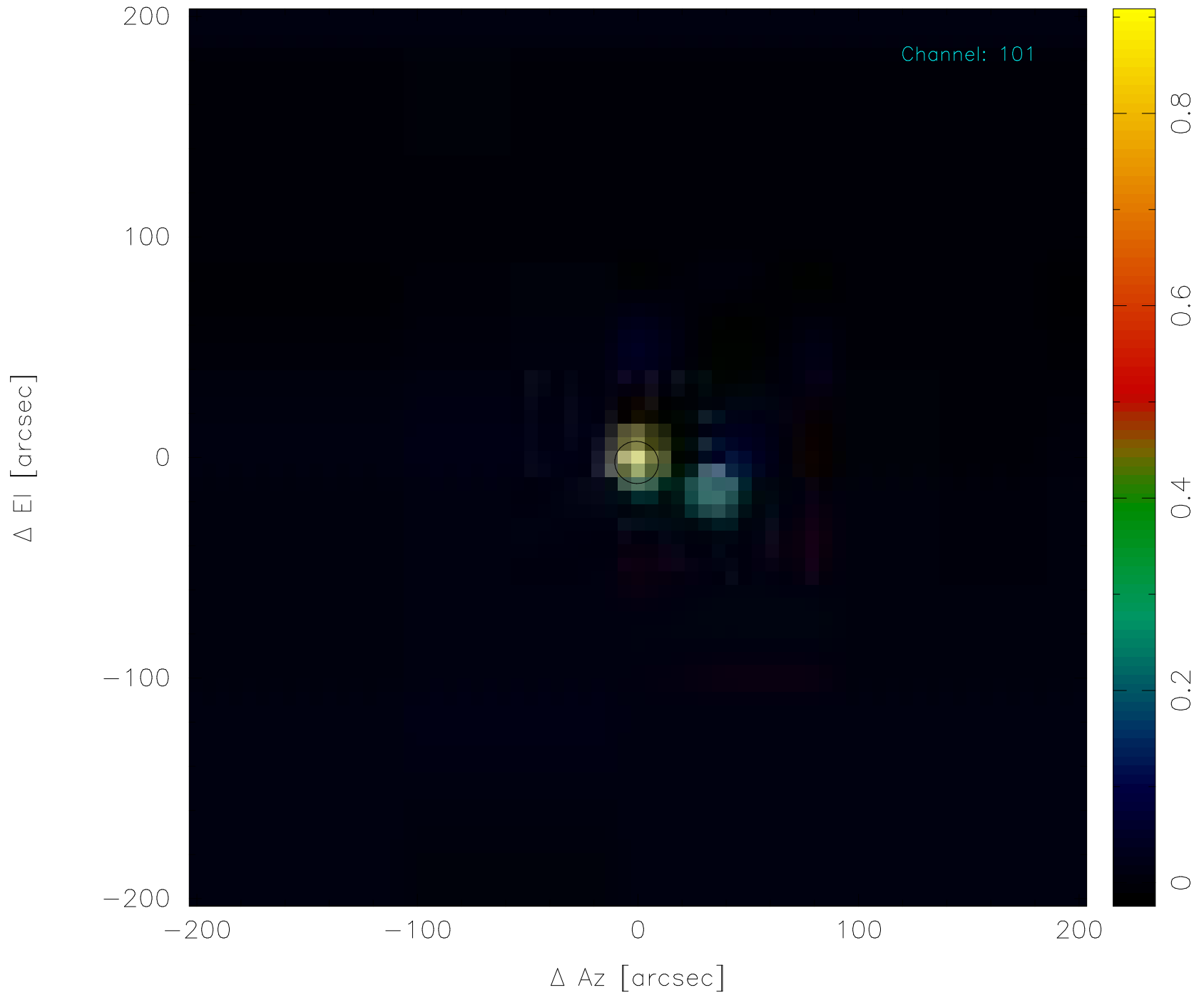
Scan: 81965 (1) -* Mars *- 2012-10-03T22:43:13



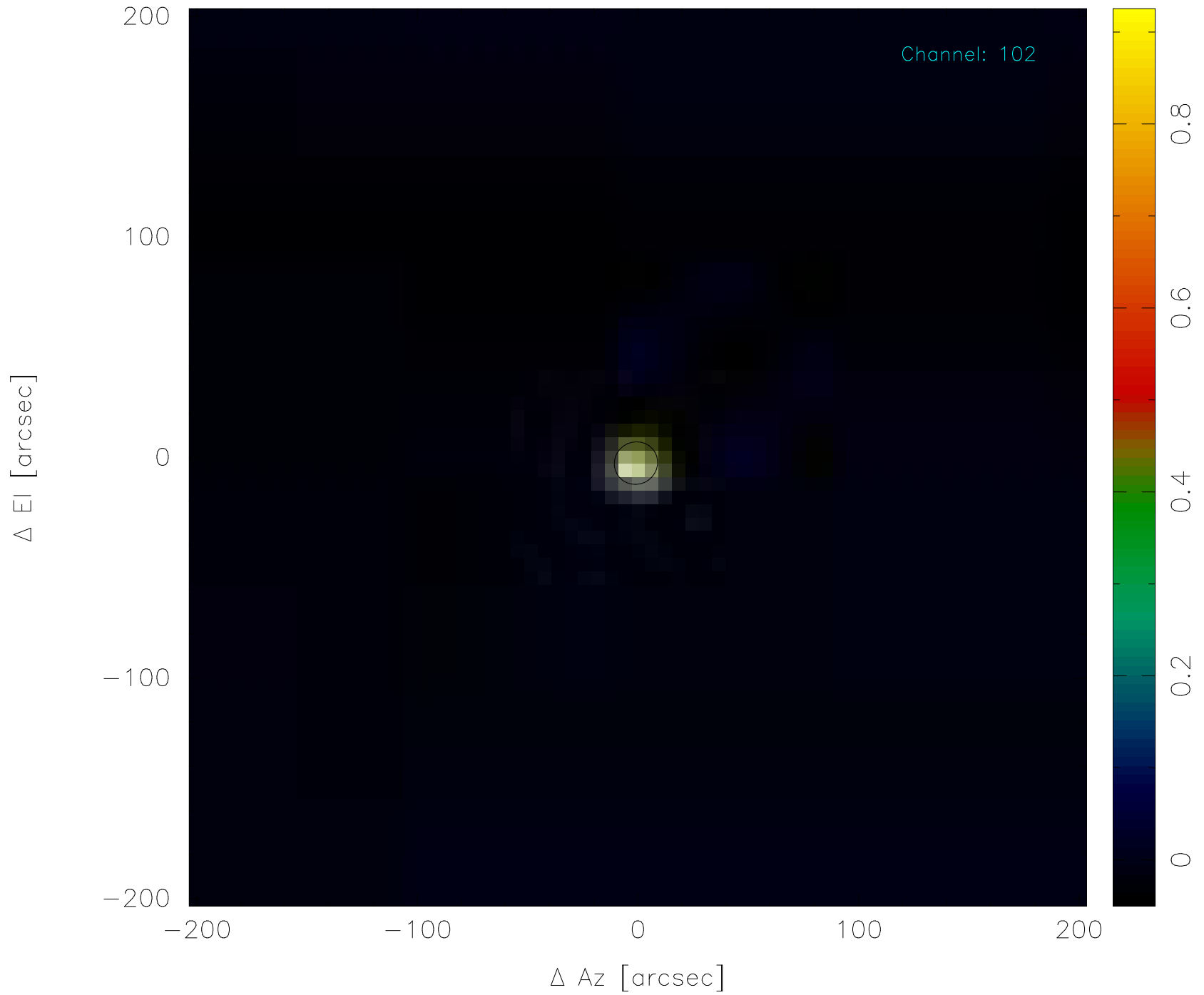
Scan: 81965 (1) -* Mars *- 2012-10-03T22:43:13



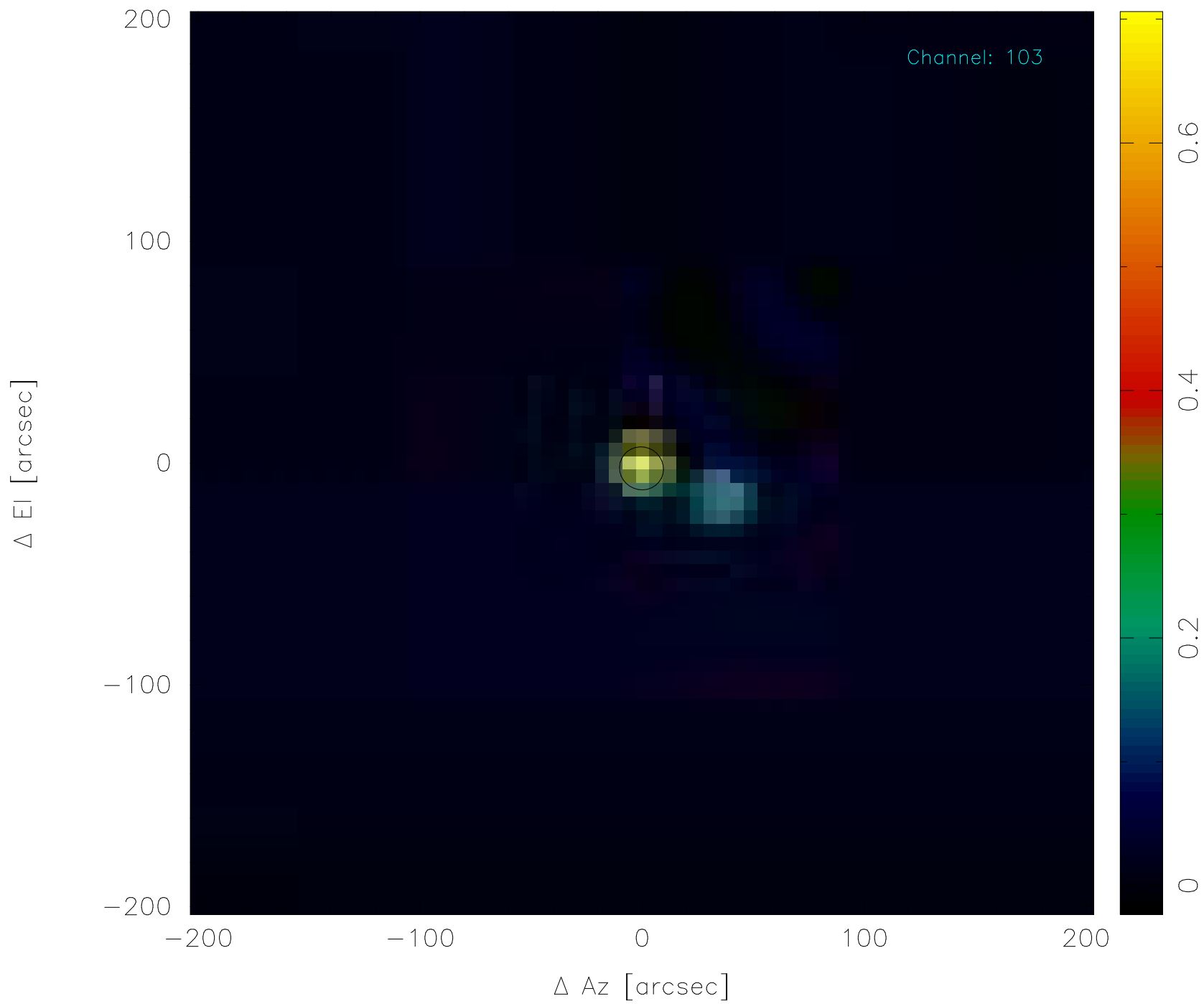
Scan: 81965 (1) -* Mars *- 2012-10-03T22:43:13



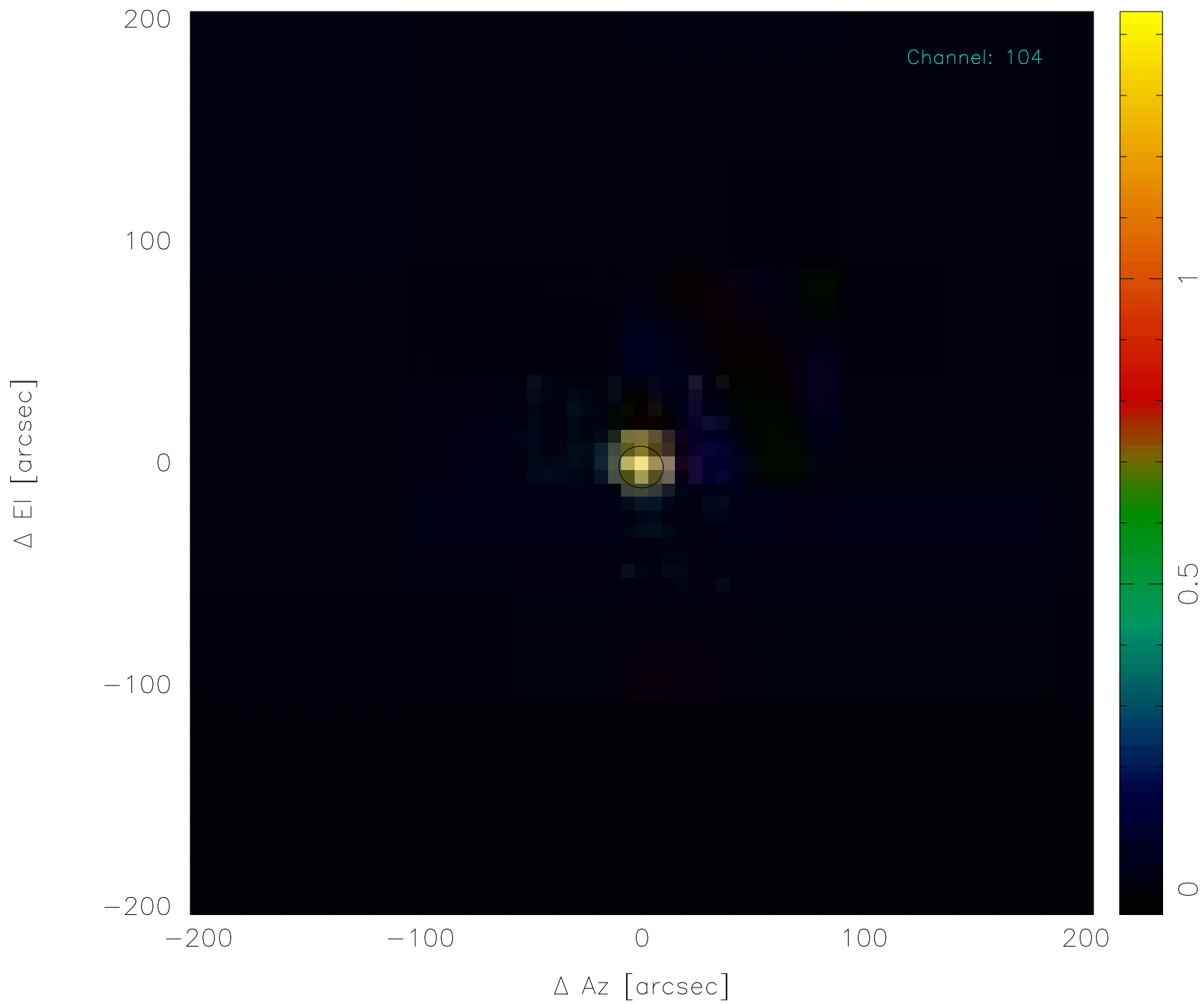
Scan: 81965 (1) -* Mars *- 2012-10-03T22:43:13



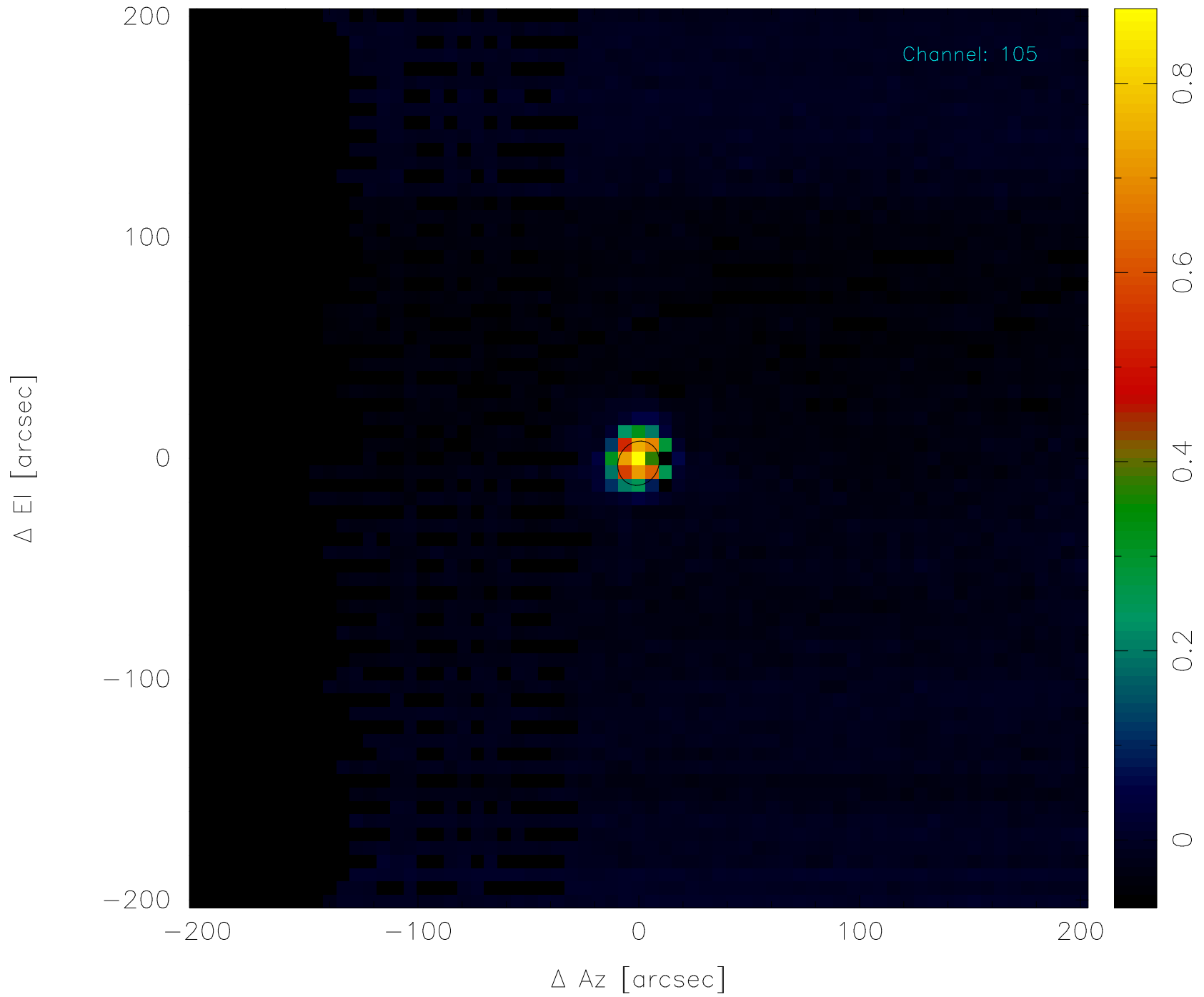
Scan: 81965 (1) -* Mars *- 2012-10-03T22:43:13




Scan: 81965 (1) -* Mars *- 2012-10-03T22:43:13



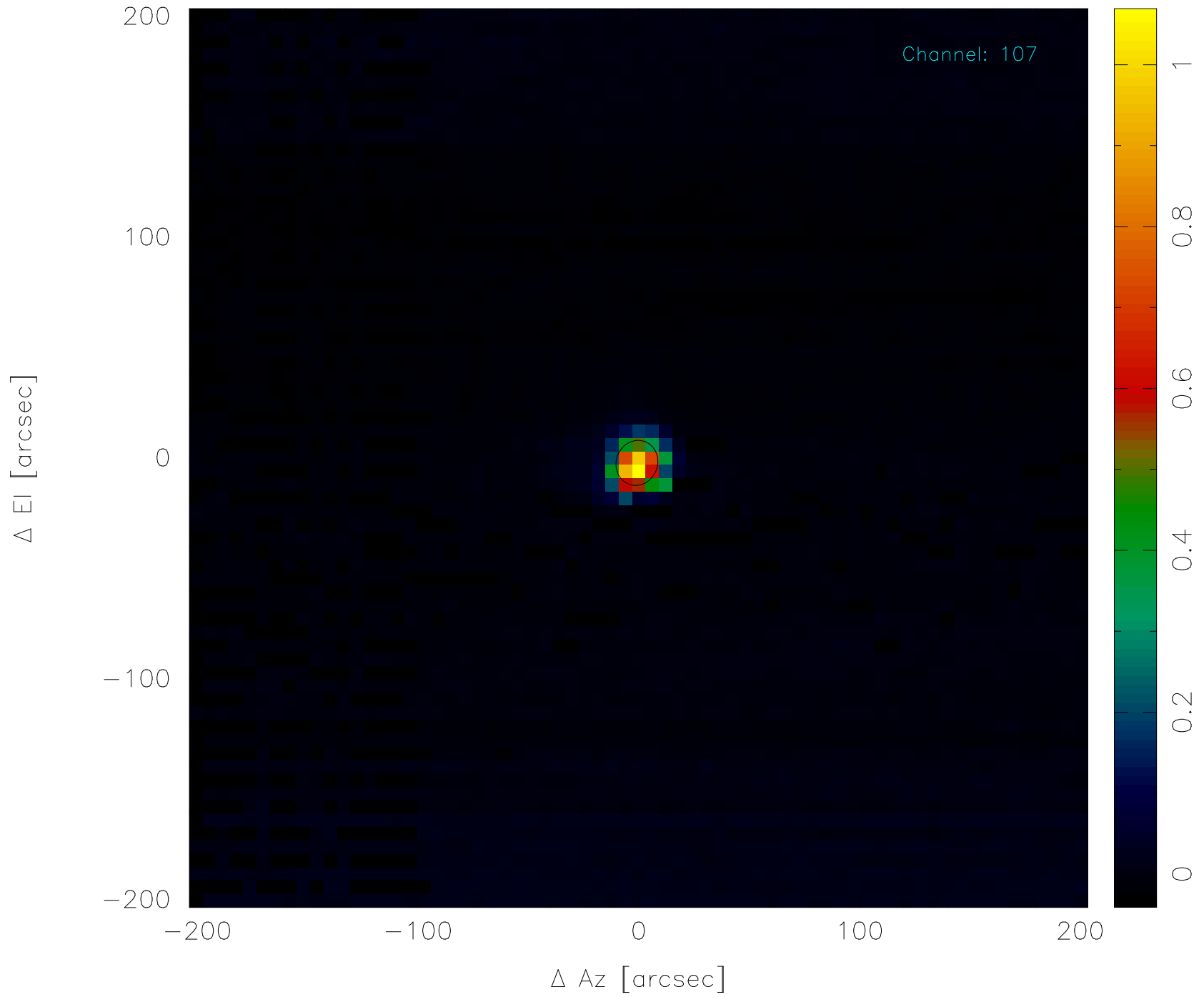
Scan: 81965 (1) -* Mars *- 2012-10-03T22:43:13




Scan: 81965 (1) -* Mars *- 2012-10-03T22:43:13




Scan: 81965 (1) -* Mars *- 2012-10-03T22:43:13




Scan: 81965 (1) -* Mars *- 2012-10-03T22:43:13




Scan: 81965 (1) -* Mars *- 2012-10-03T22:43:13



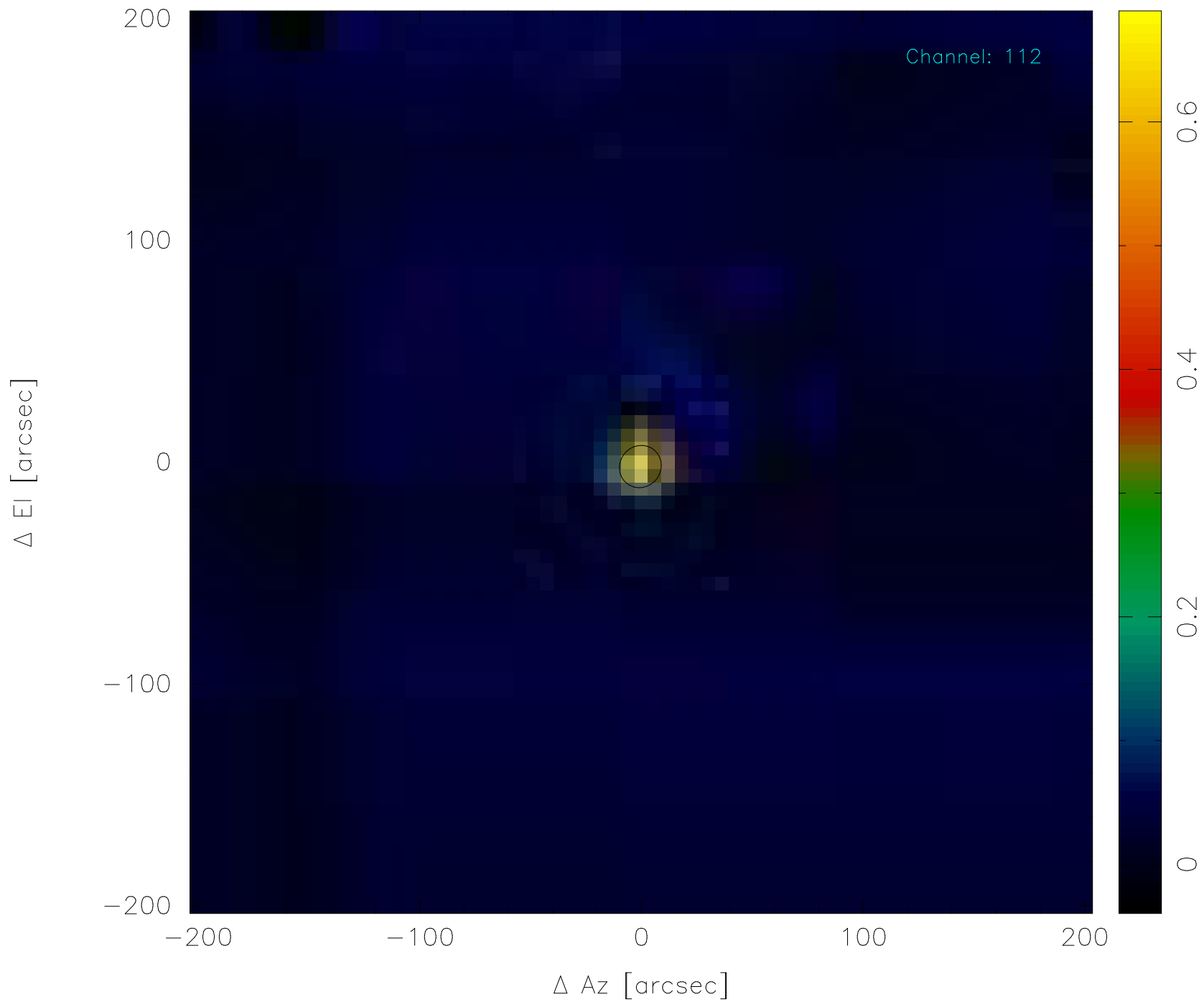
Scan: 81965 (1) -* Mars *- 2012-10-03T22:43:13




Scan: 81965 (1) -* Mars *- 2012-10-03T22:43:13



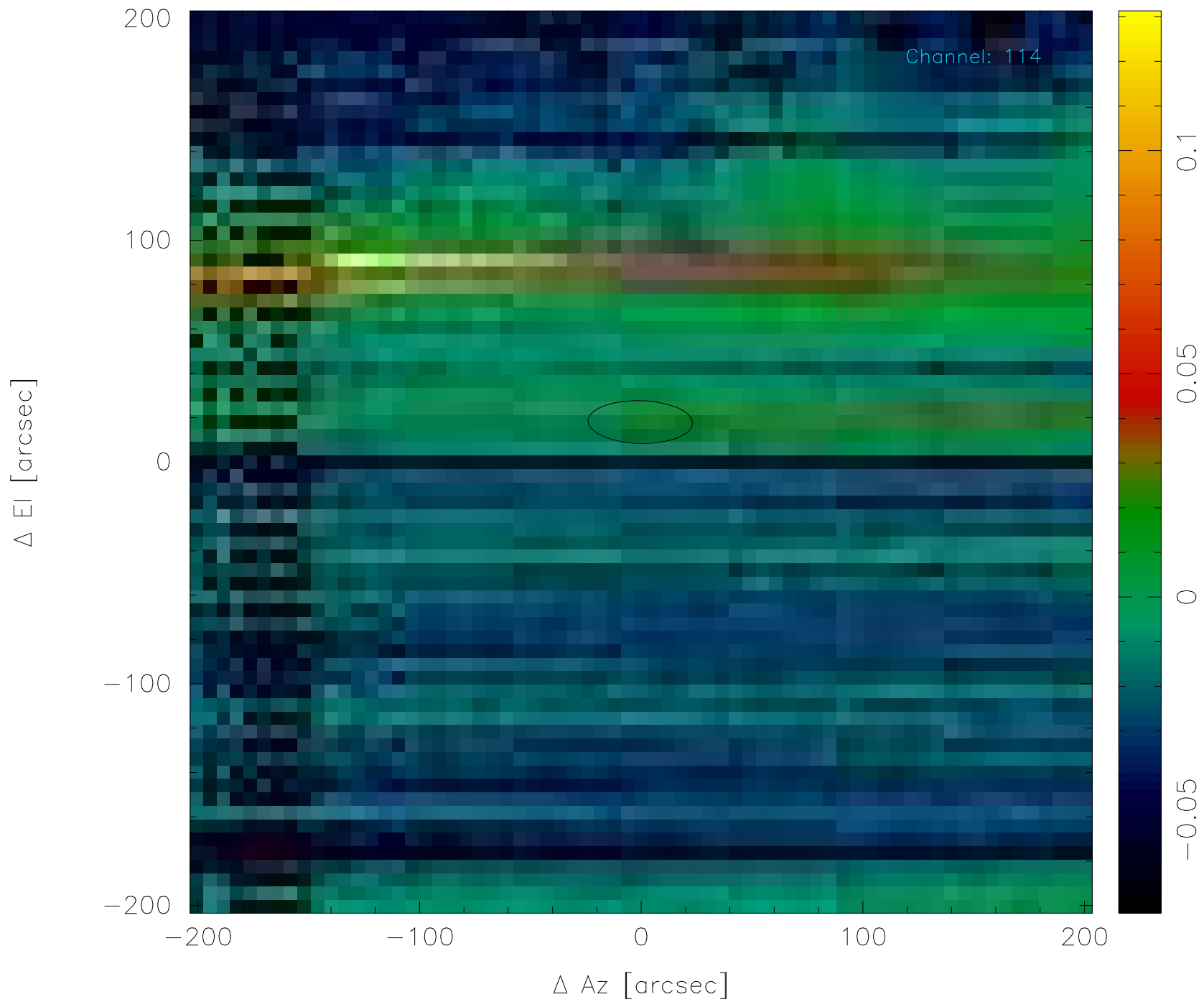
Scan: 81965 (1) -* Mars *- 2012-10-03T22:43:13



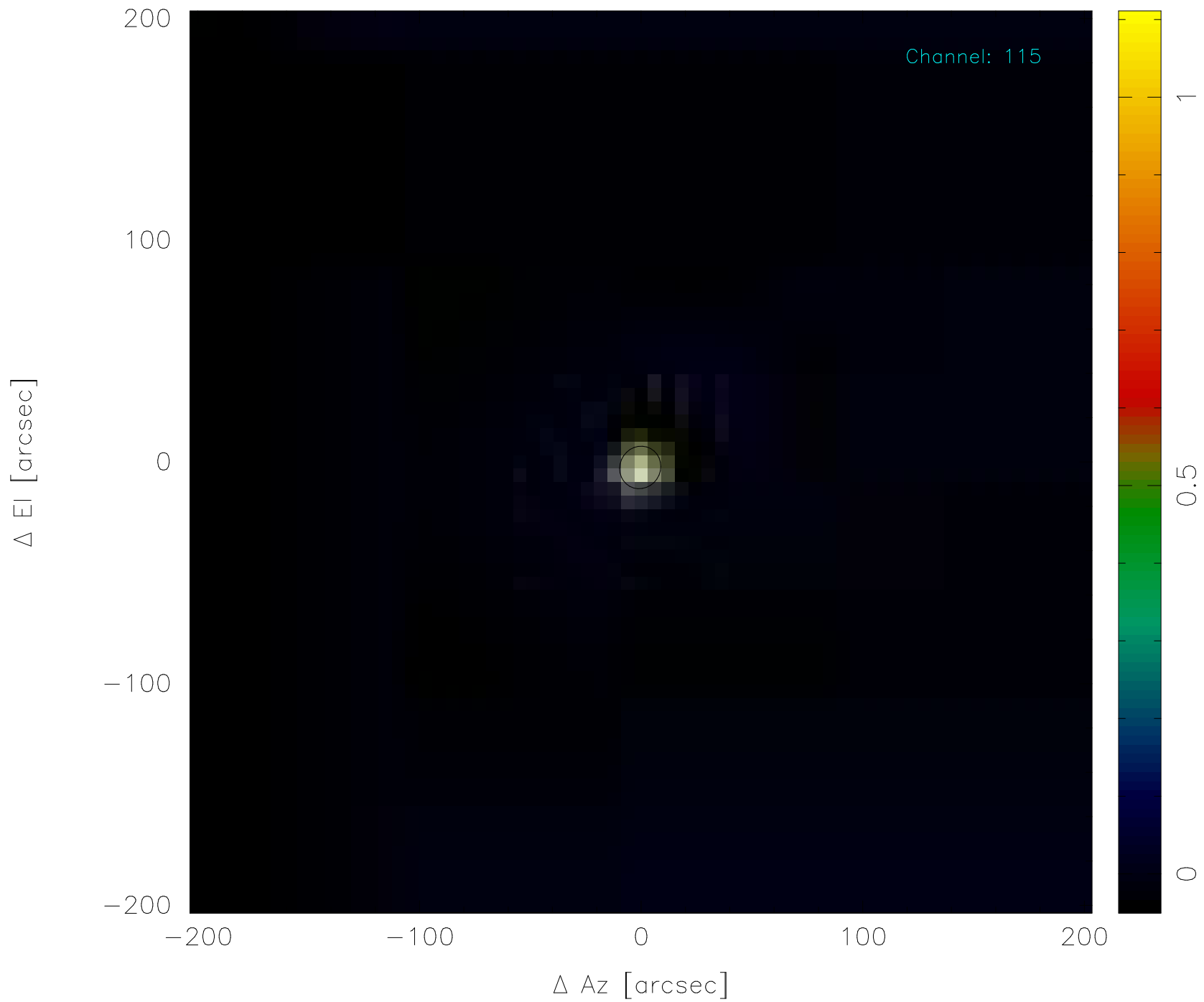
Scan: 81965 (1) -* Mars *- 2012-10-03T22:43:13




Scan: 81965 (1) -* Mars *- 2012-10-03T22:43:13




Scan: 81965 (1) -* Mars *- 2012-10-03T22:43:13



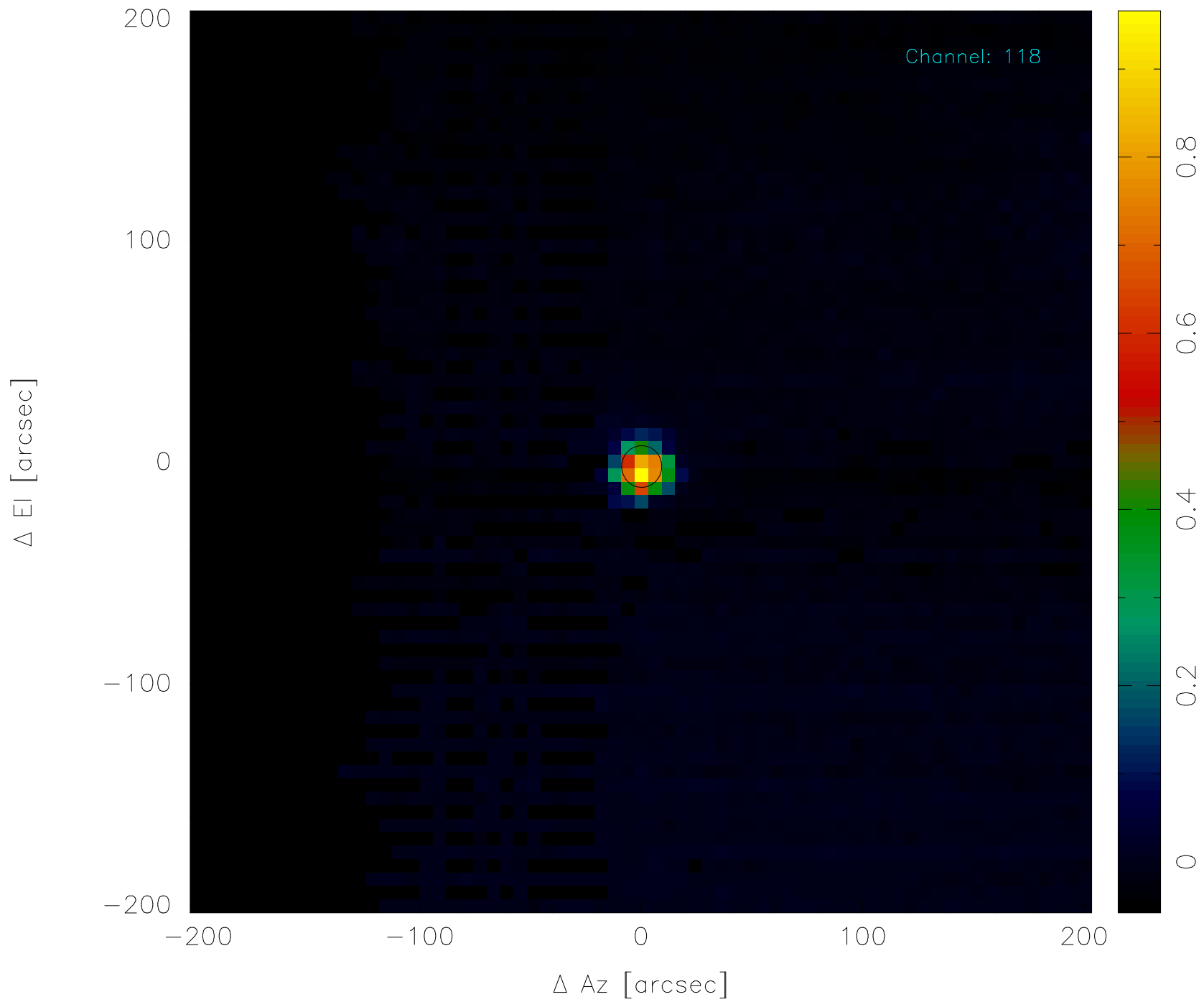
Scan: 81965 (1) -* Mars *- 2012-10-03T22:43:13




Scan: 81965 (1) -* Mars *- 2012-10-03T22:43:13



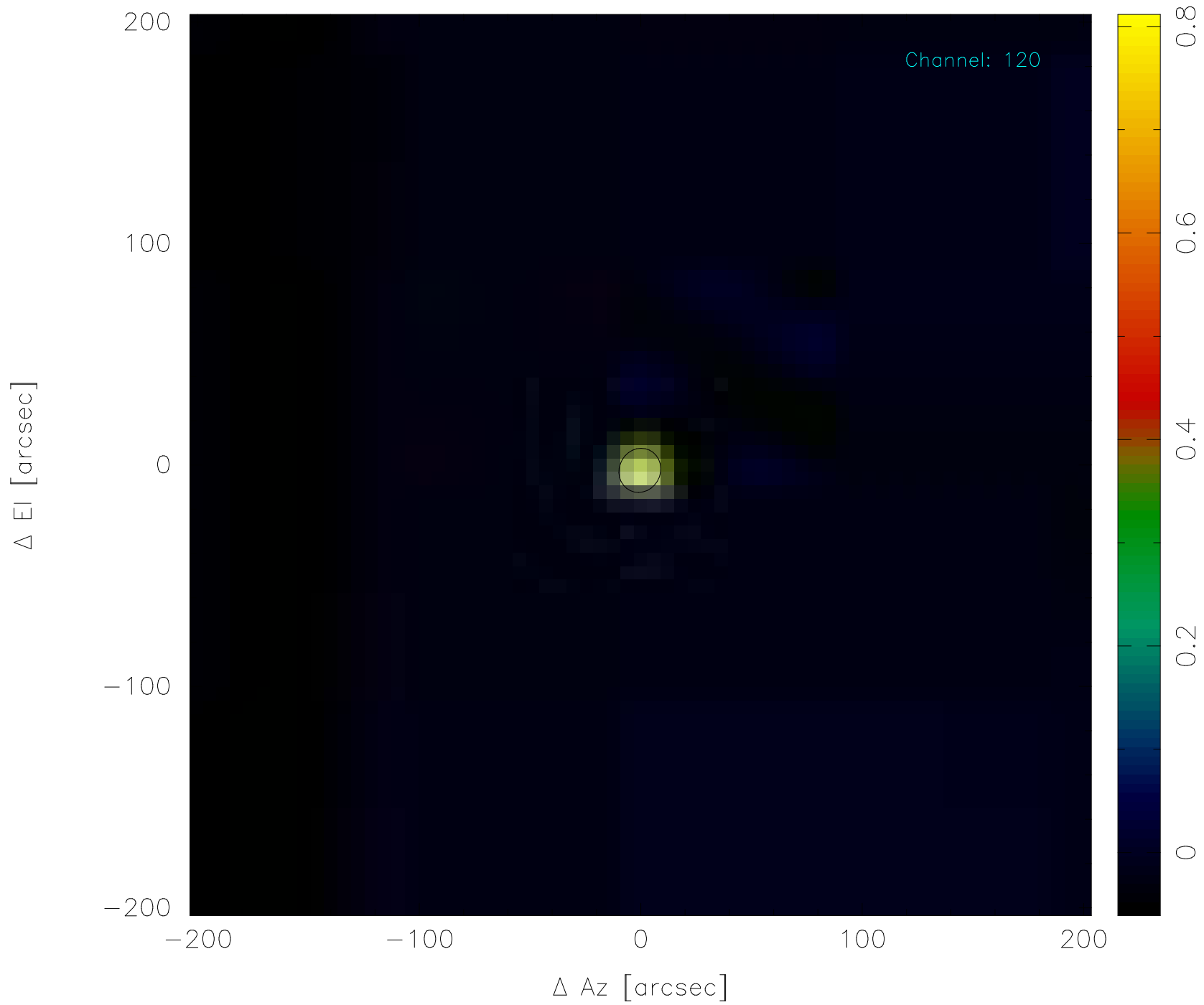
Scan: 81965 (1) -* Mars *- 2012-10-03T22:43:13



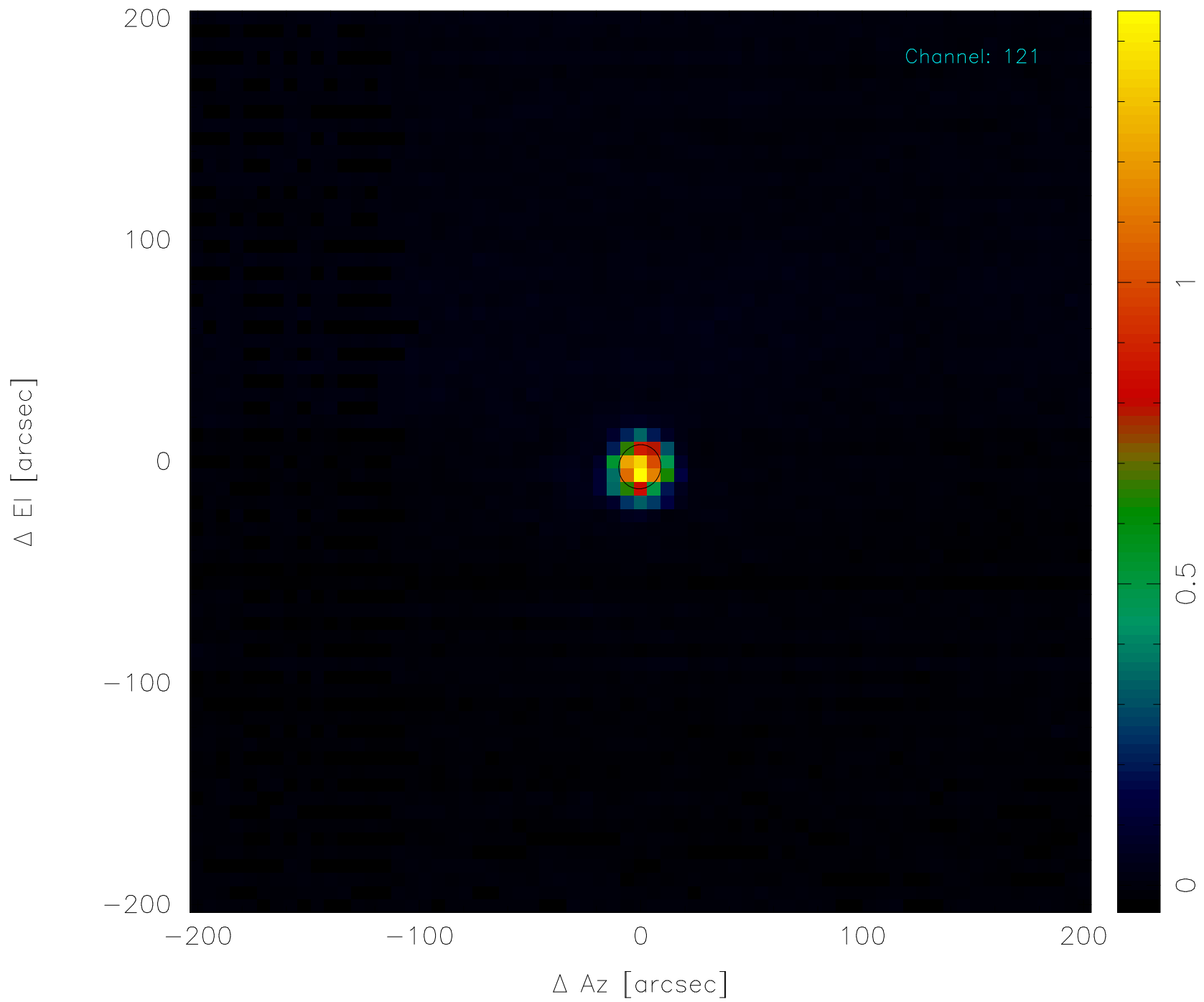
Scan: 81965 (1) -* Mars *- 2012-10-03T22:43:13



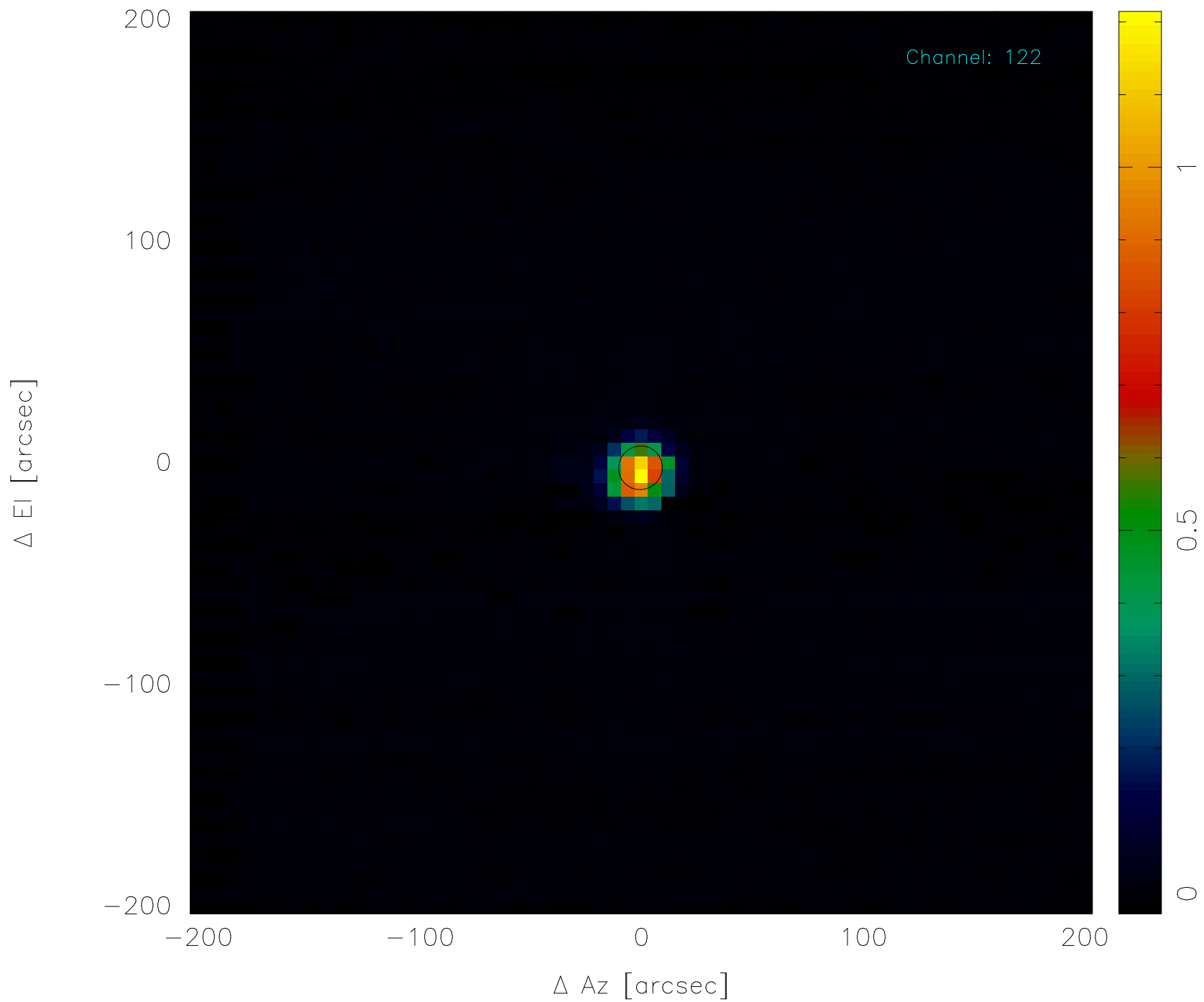
Scan: 81965 (1) -* Mars *- 2012-10-03T22:43:13




Scan: 81965 (1) -* Mars *- 2012-10-03T22:43:13



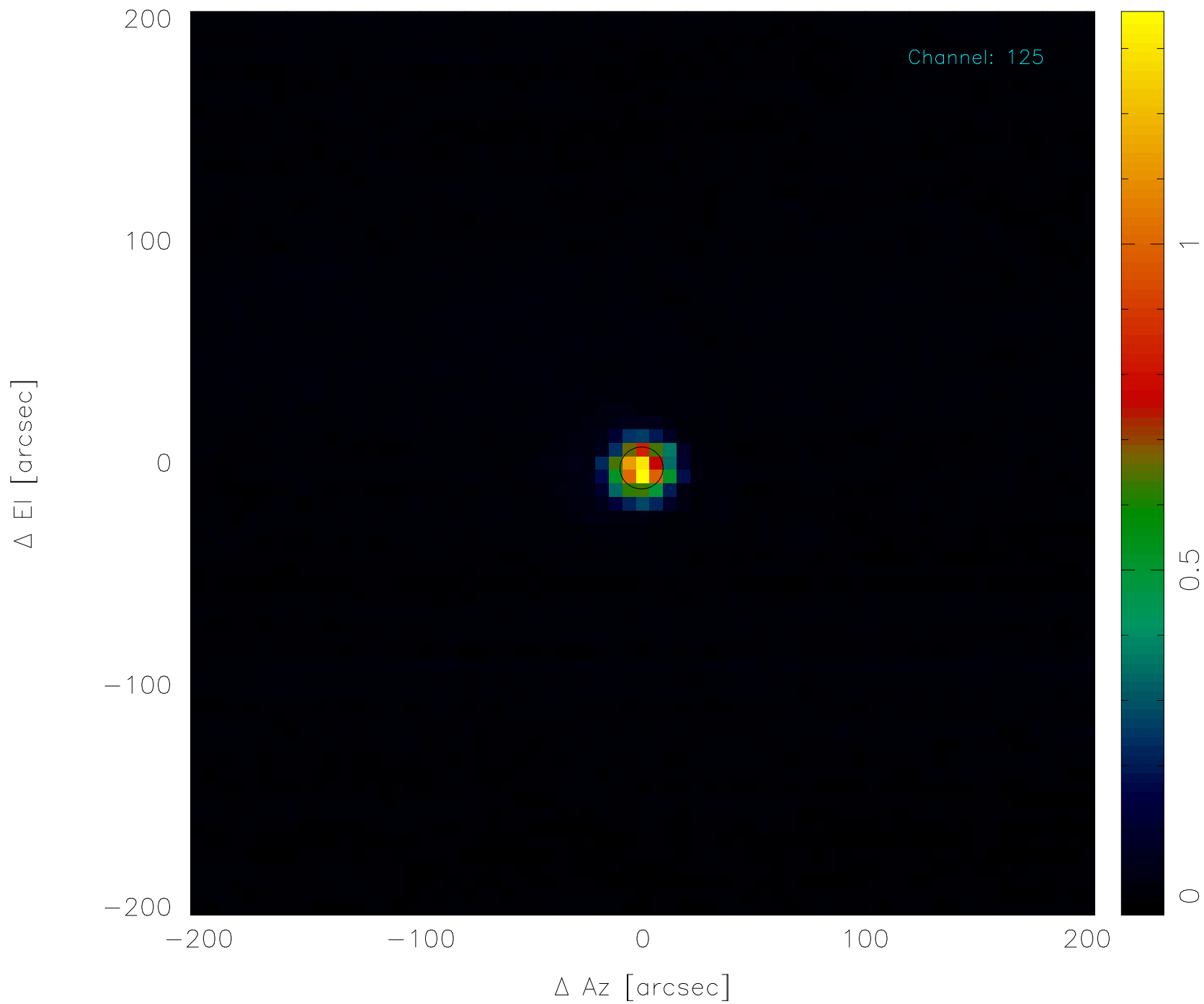
Scan: 81965 (1) -* Mars *- 2012-10-03T22:43:13




Scan: 81965 (1) -* Mars *- 2012-10-03T22:43:13



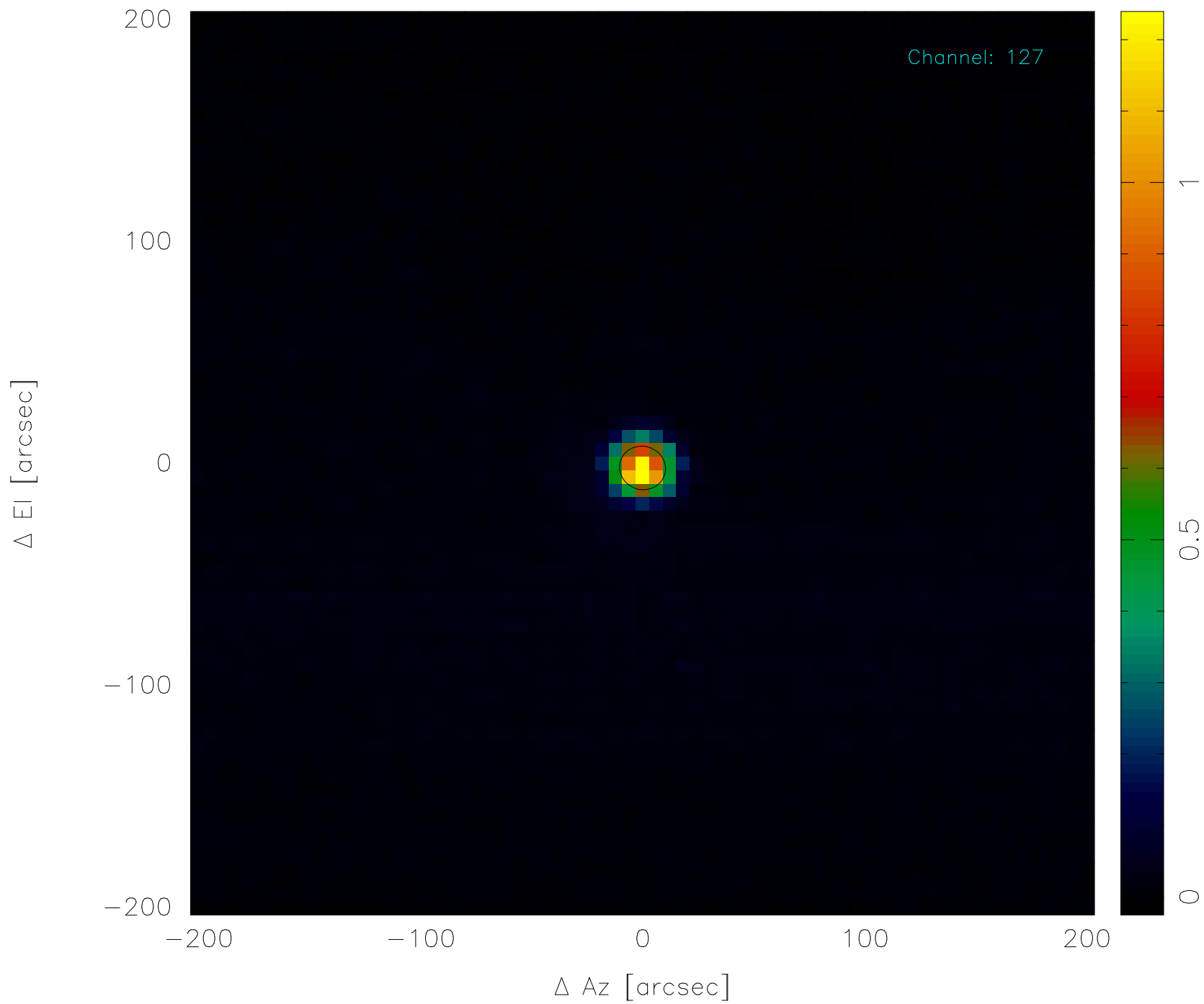
Scan: 81965 (1) -* Mars *- 2012-10-03T22:43:13



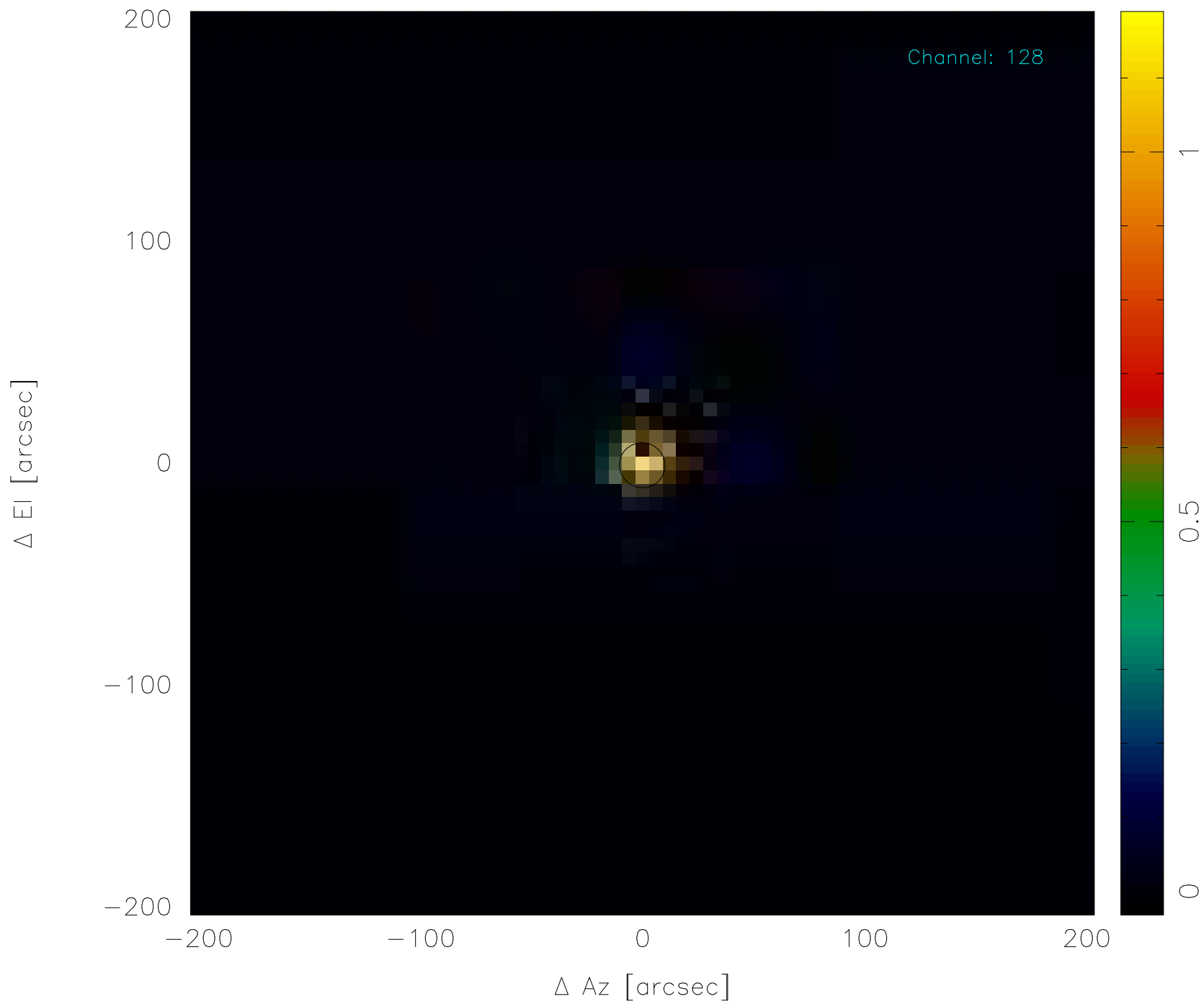
Scan: 81965 (1) -* Mars *- 2012-10-03T22:43:13




Scan: 81965 (1) -* Mars *- 2012-10-03T22:43:13



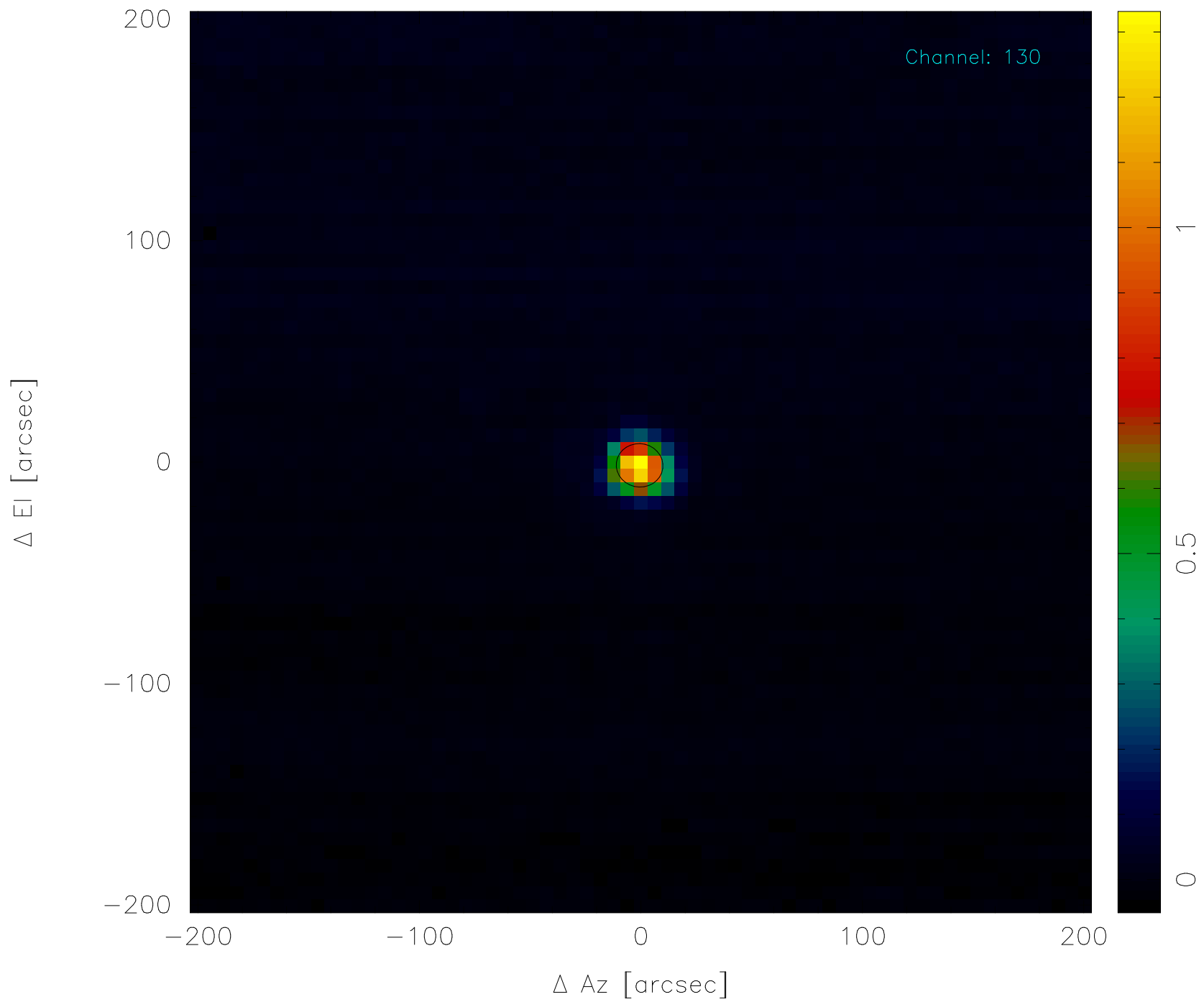
Scan: 81965 (1) -* Mars *- 2012-10-03T22:43:13




Scan: 81965 (1) -* Mars *- 2012-10-03T22:43:13



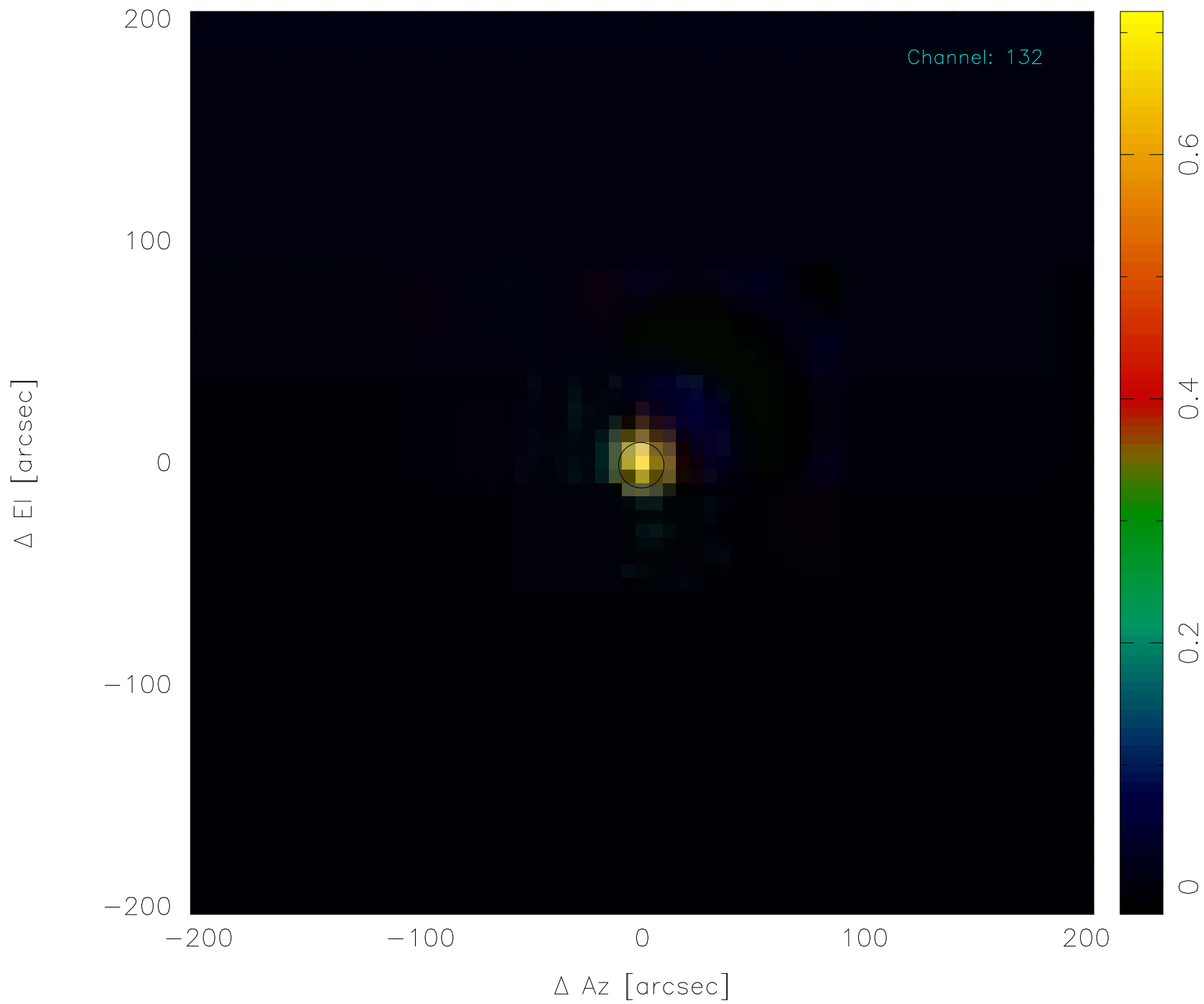
Scan: 81965 (1) -* Mars *- 2012-10-03T22:43:13



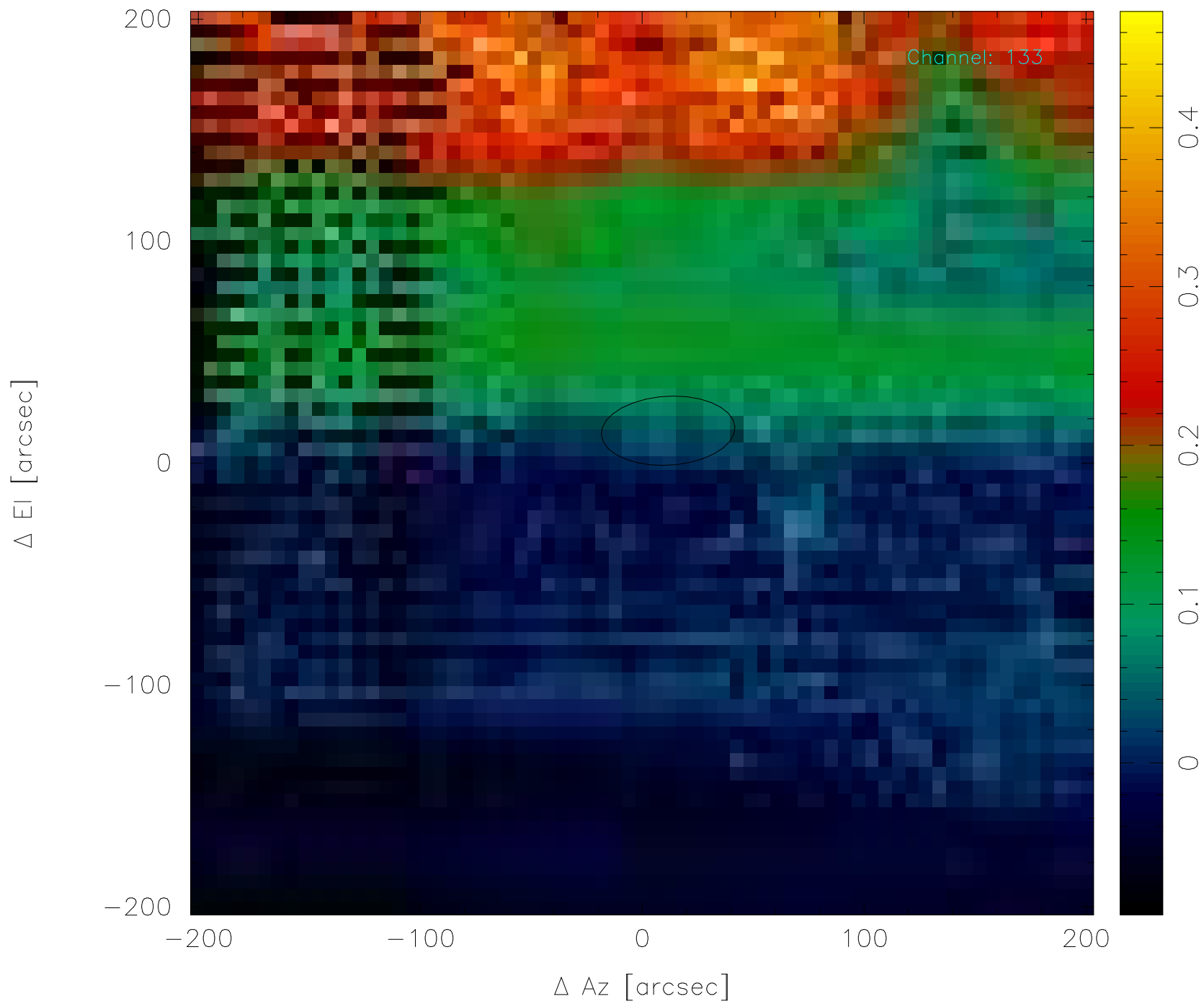
Scan: 81965 (1) -* Mars *- 2012-10-03T22:43:13



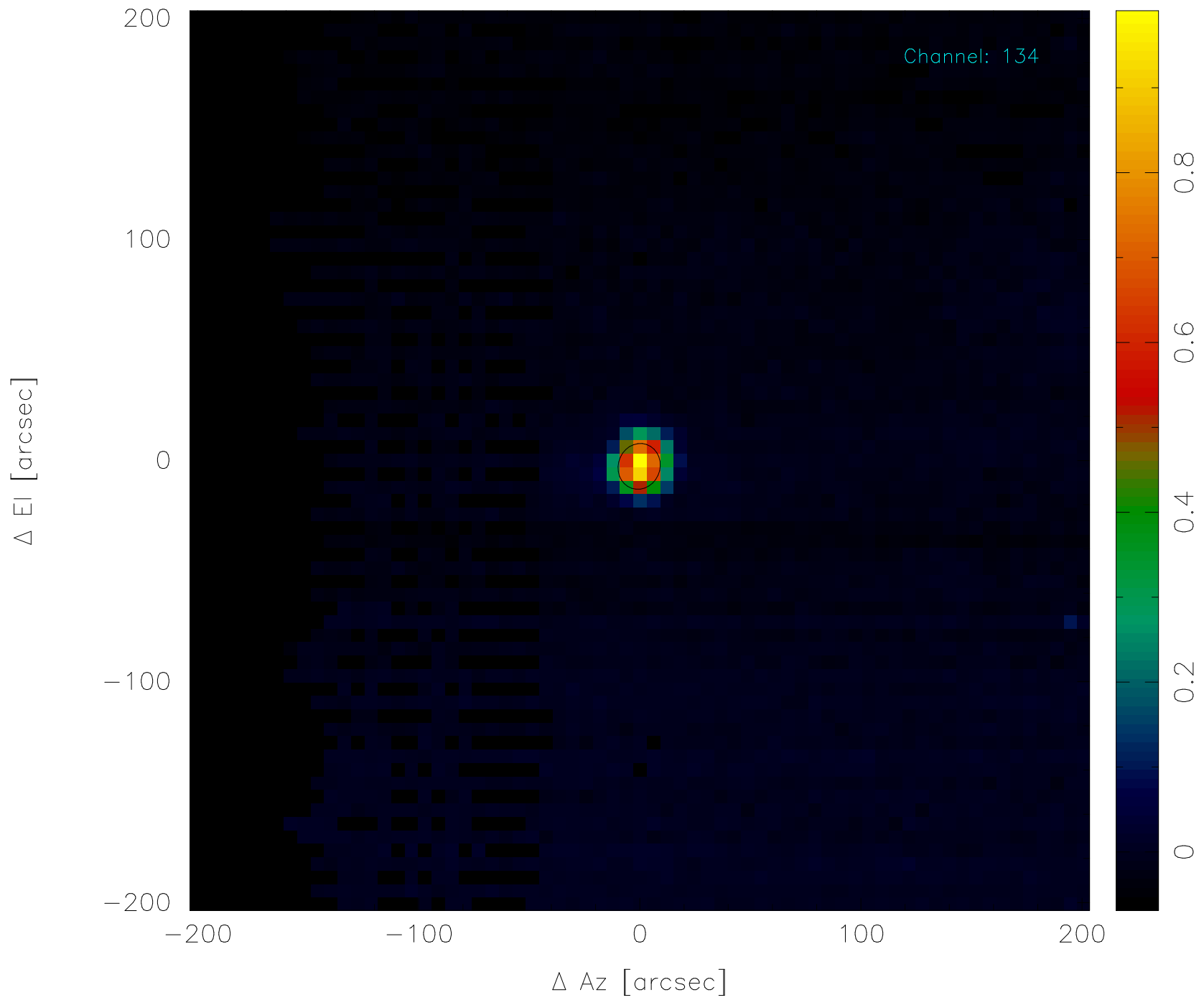
Scan: 81965 (1) -* Mars *- 2012-10-03T22:43:13



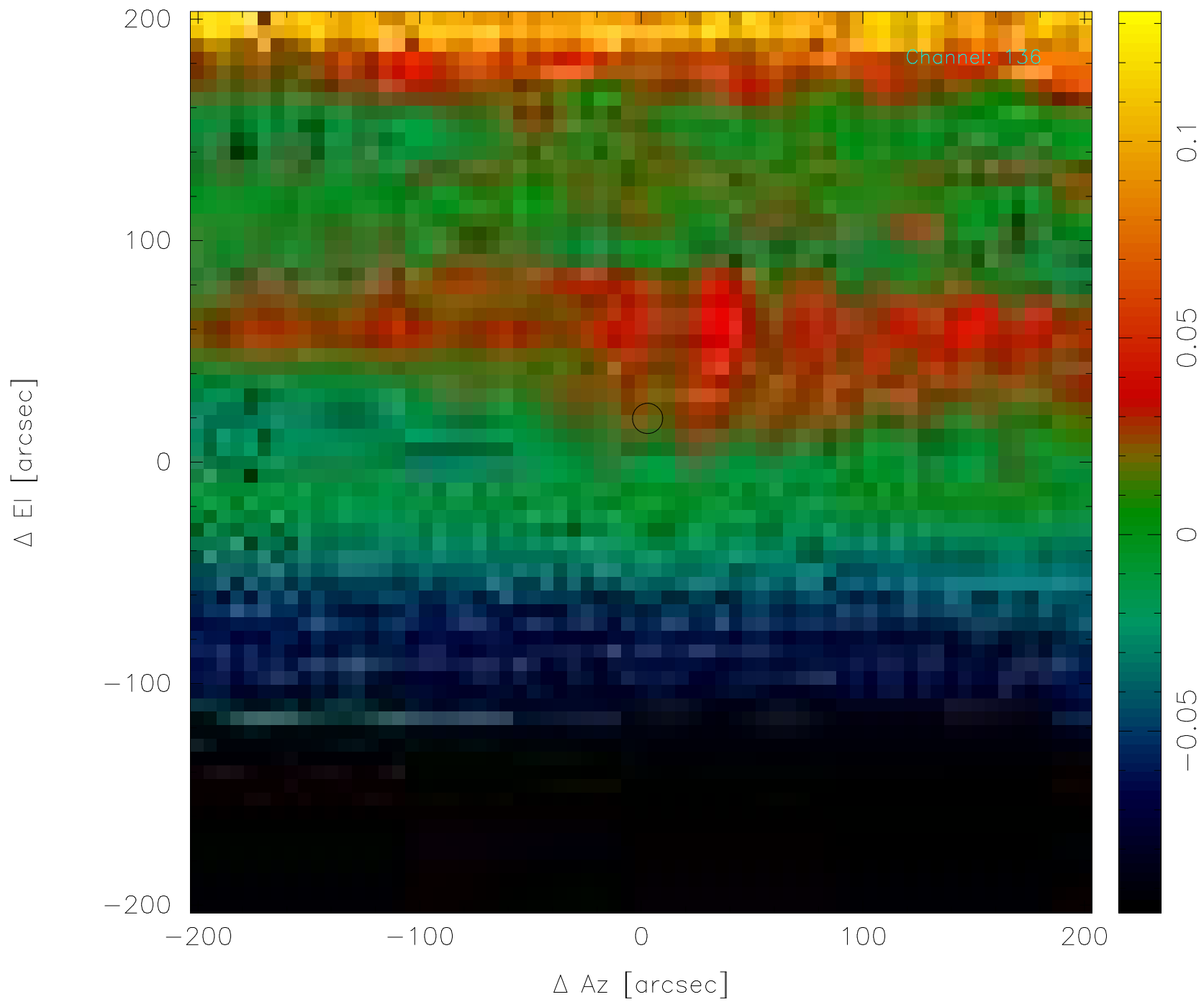
Scan: 81965 (1) -* Mars *- 2012-10-03T22:43:13




Scan: 81965 (1) -* Mars *- 2012-10-03T22:43:13



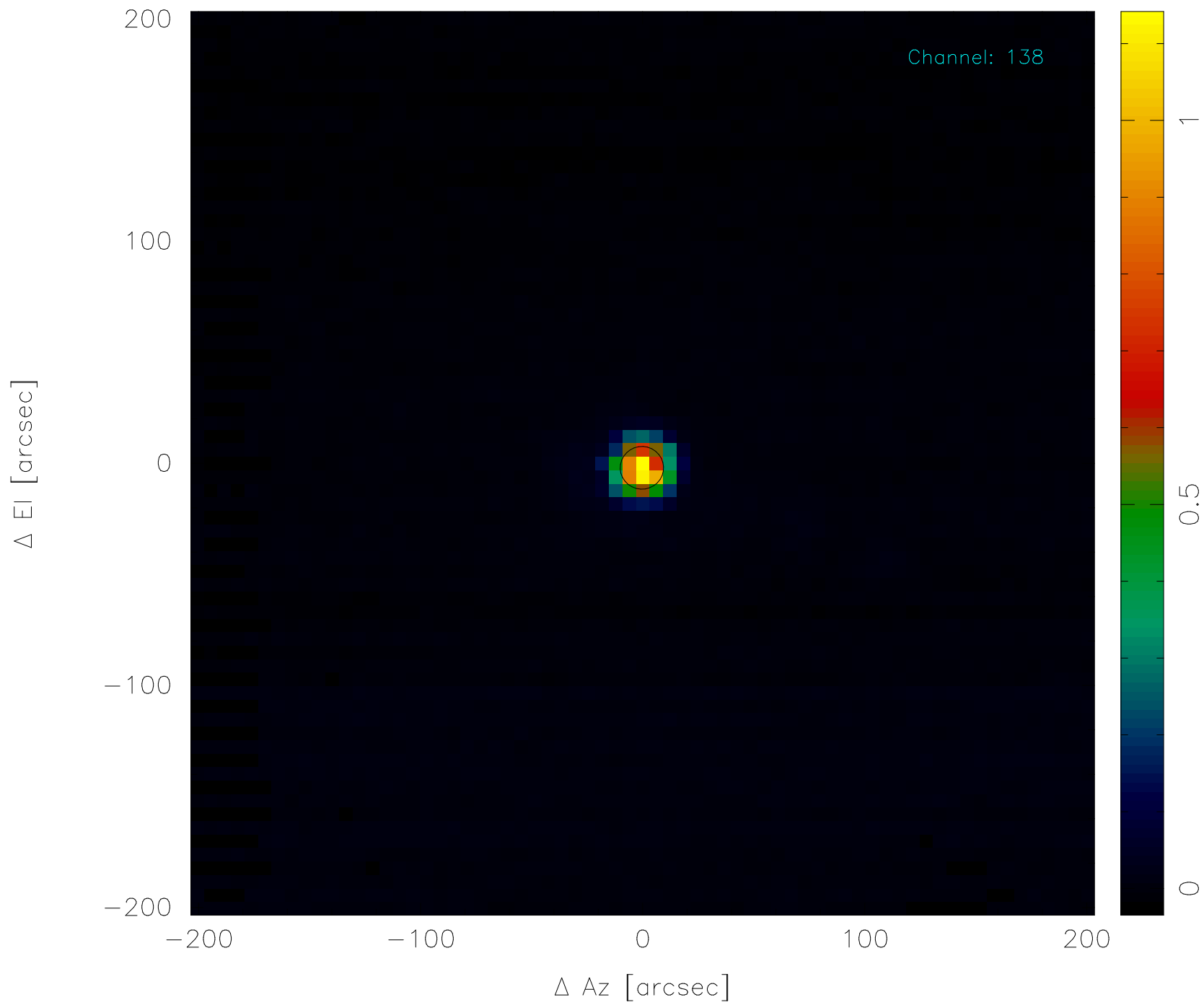
Scan: 81965 (1) -* Mars *- 2012-10-03T22:43:13




Scan: 81965 (1) -* Mars *- 2012-10-03T22:43:13



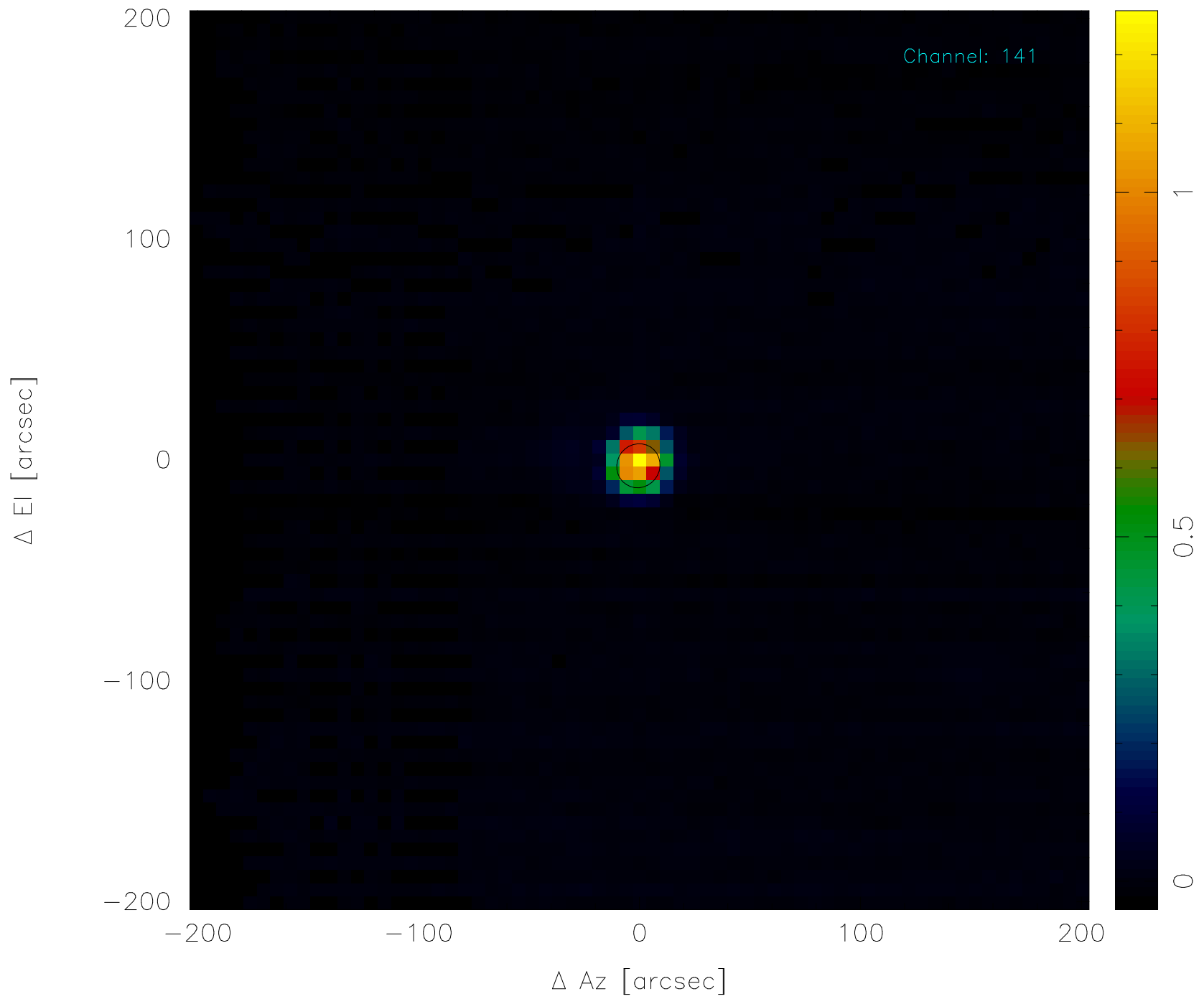
Scan: 81965 (1) -* Mars *- 2012-10-03T22:43:13



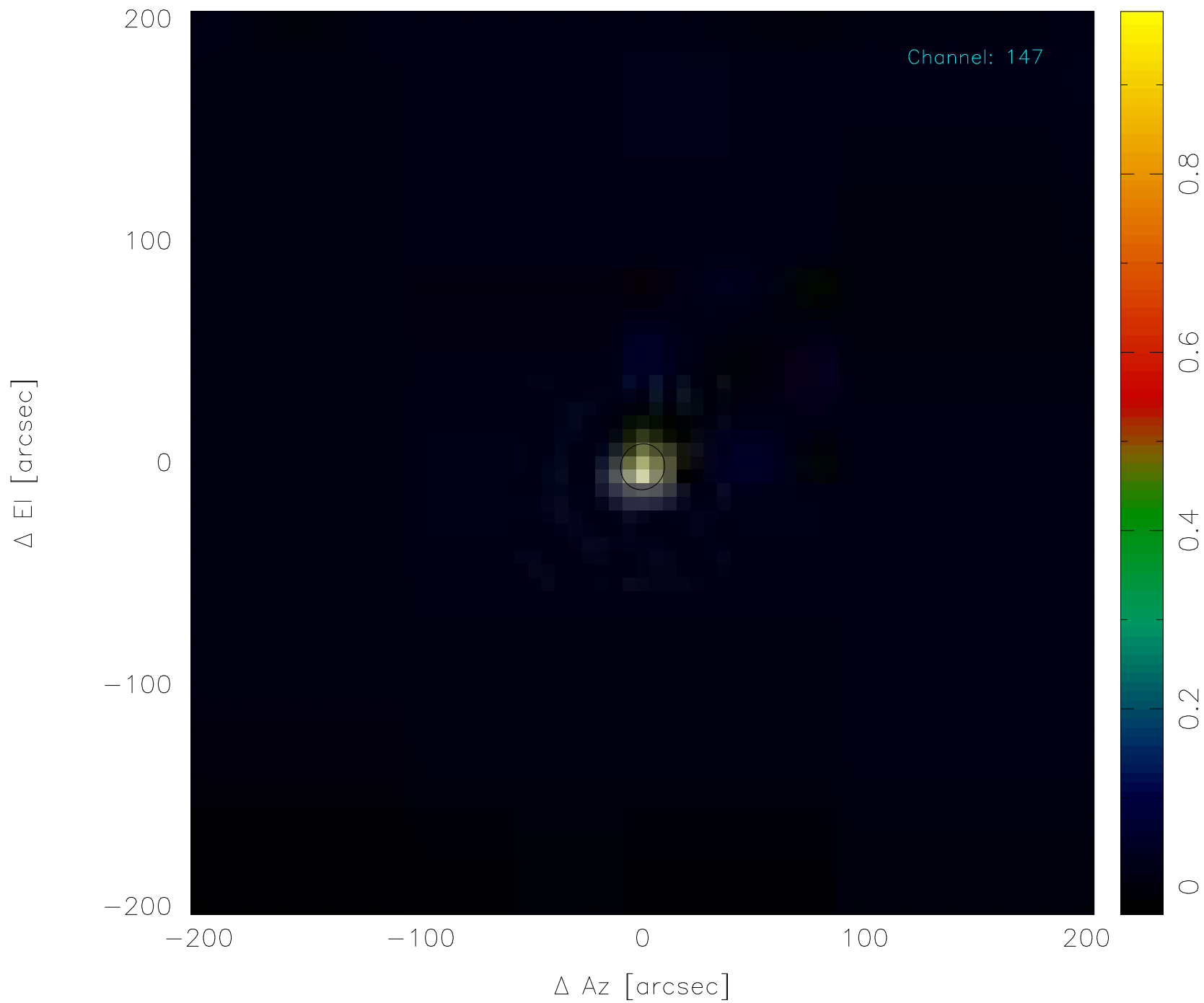
Scan: 81965 (1) -* Mars *- 2012-10-03T22:43:13




Scan: 81965 (1) -* Mars *- 2012-10-03T22:43:13




Scan: 81965 (1) -* Mars *- 2012-10-03T22:43:13



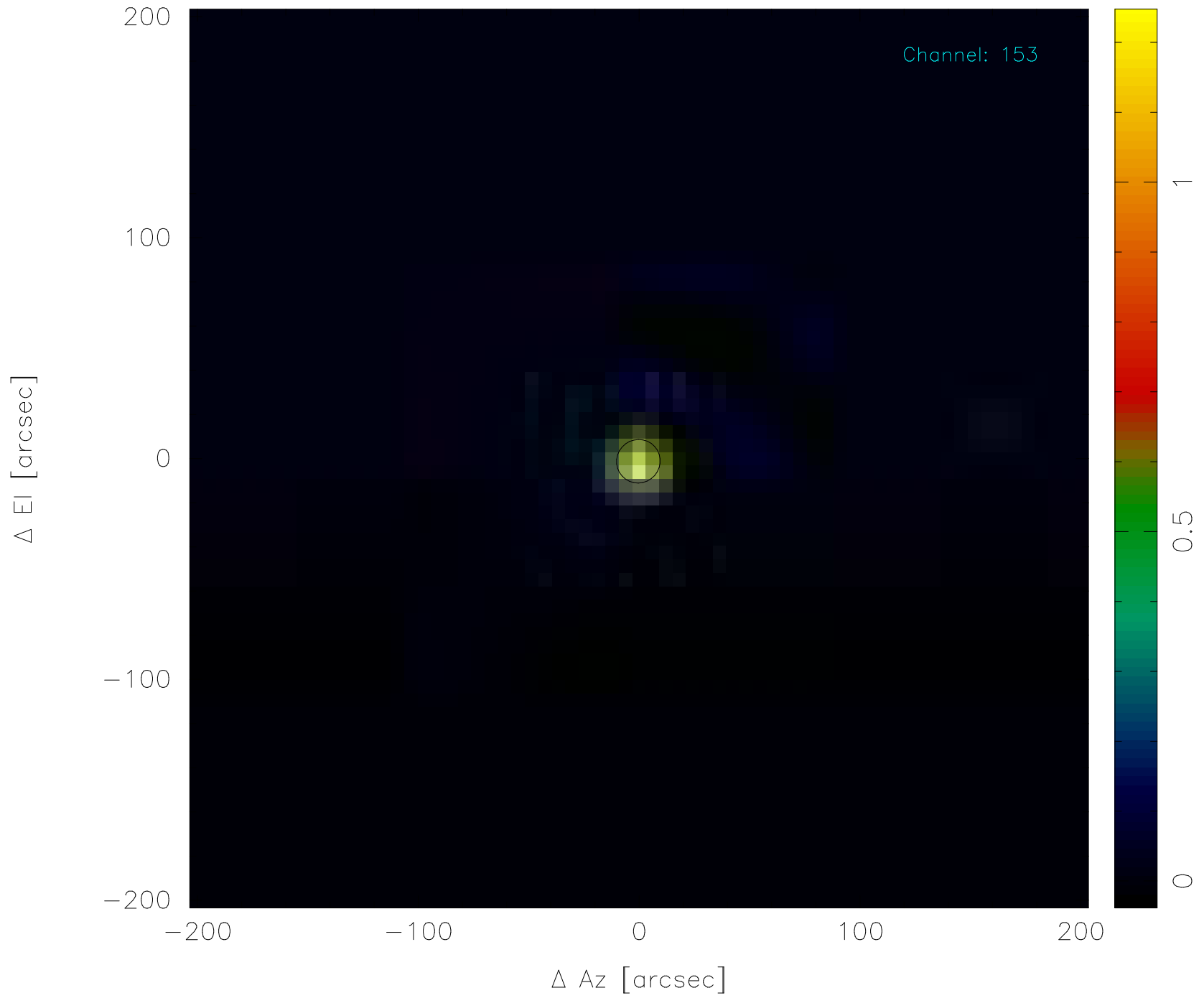
Scan: 81965 (1) -* Mars *- 2012-10-03T22:43:13



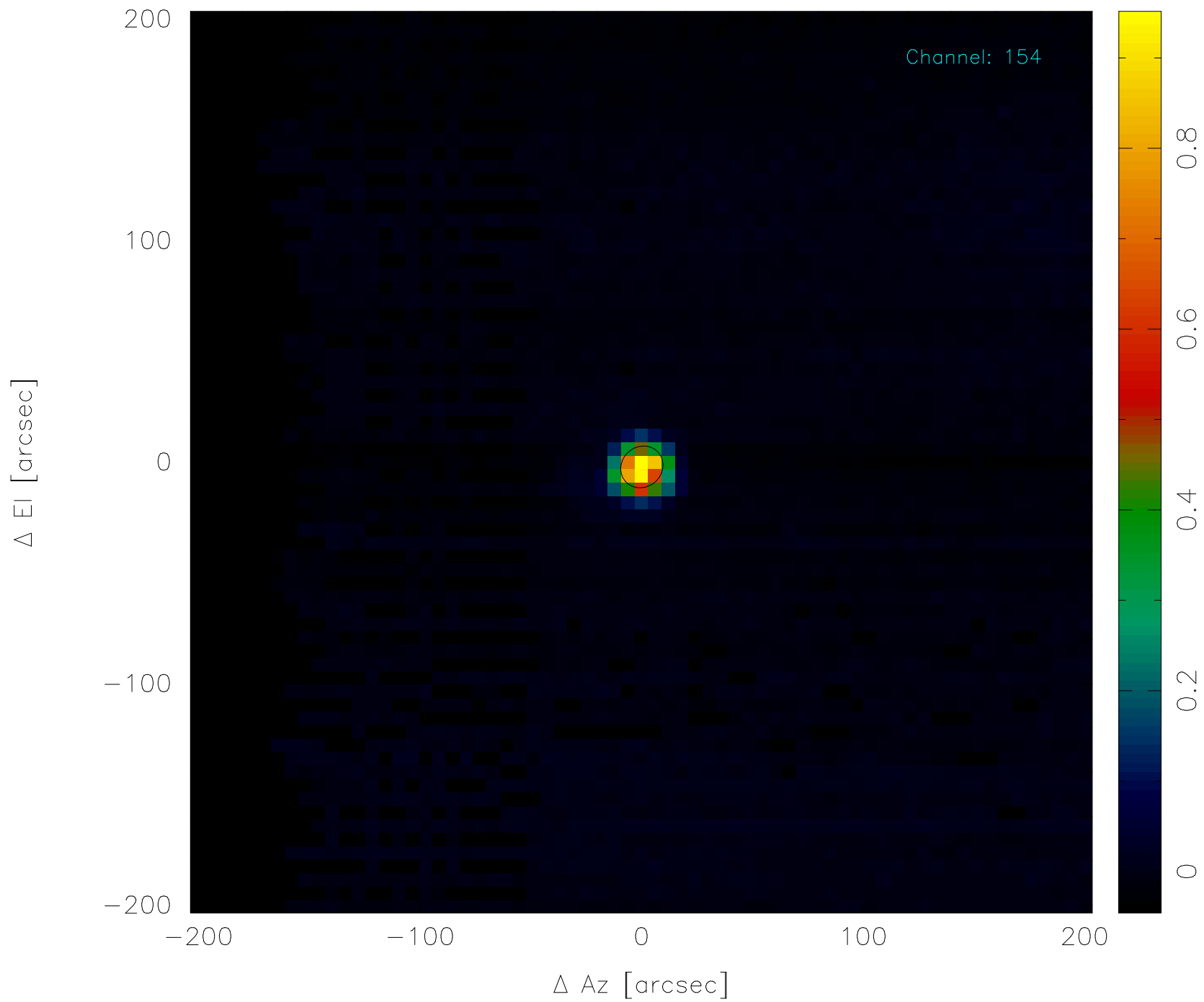
Scan: 81965 (1) -* Mars *- 2012-10-03T22:43:13



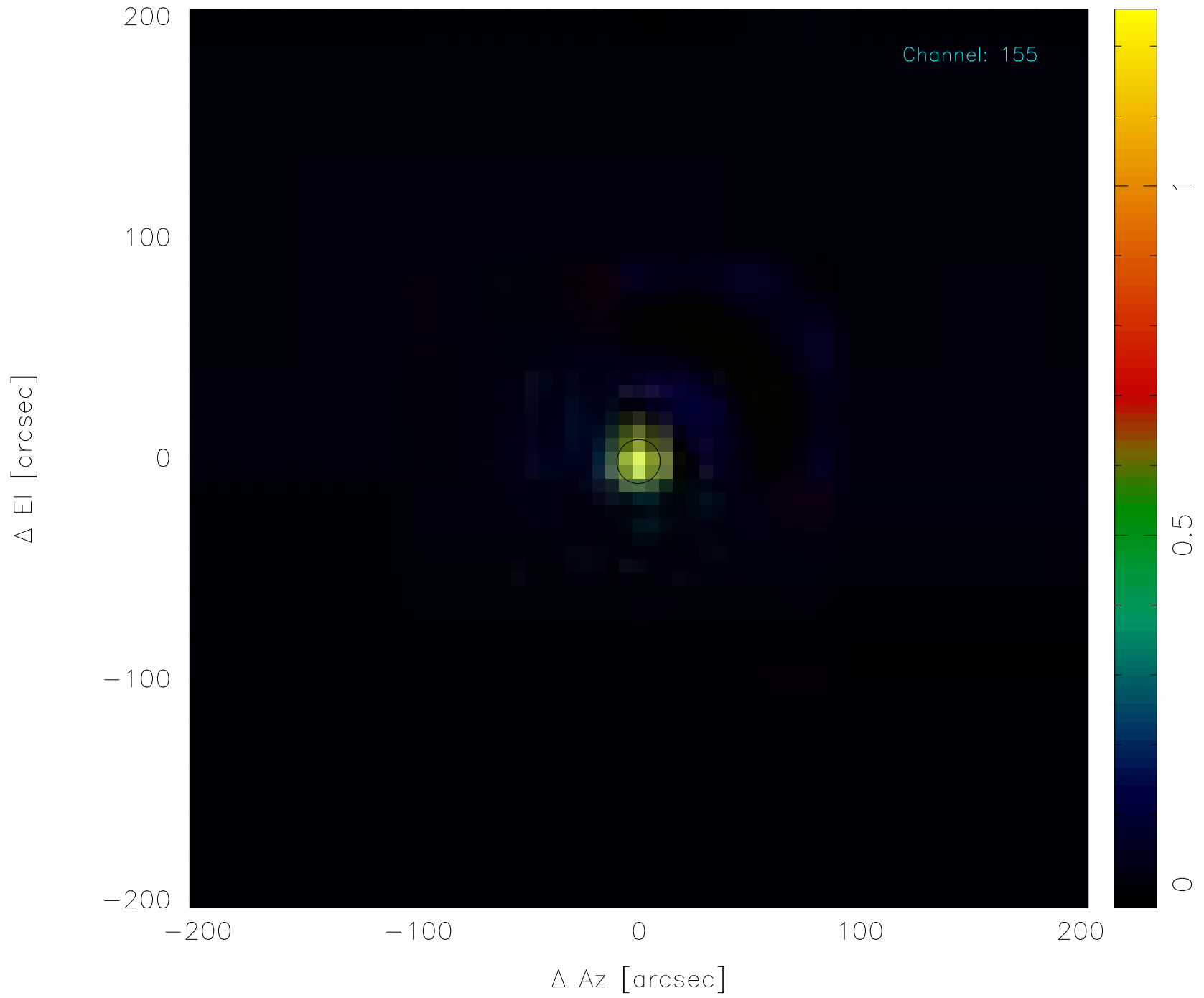
Scan: 81965 (1) -* Mars *- 2012-10-03T22:43:13



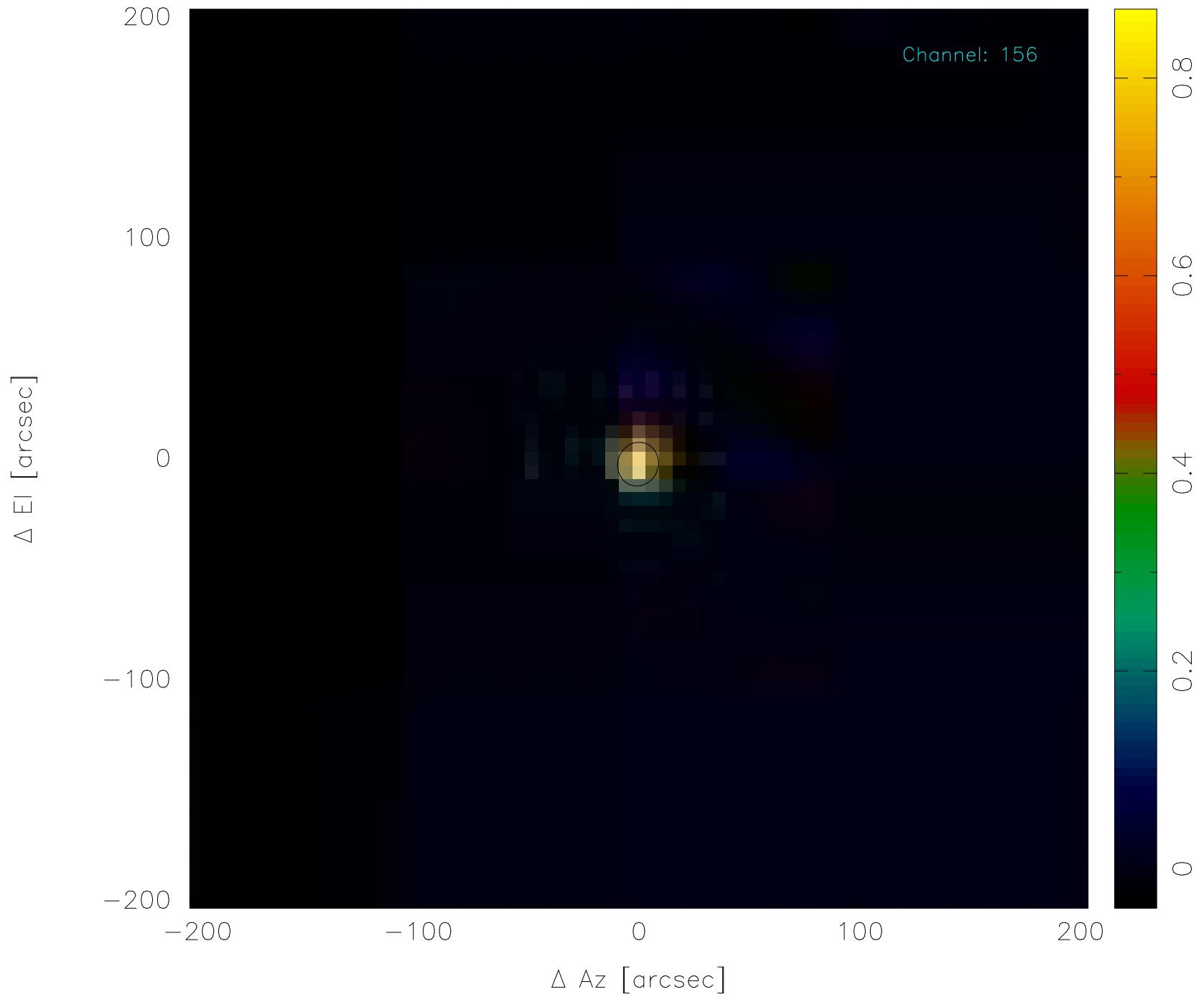
Scan: 81965 (1) -* Mars *- 2012-10-03T22:43:13



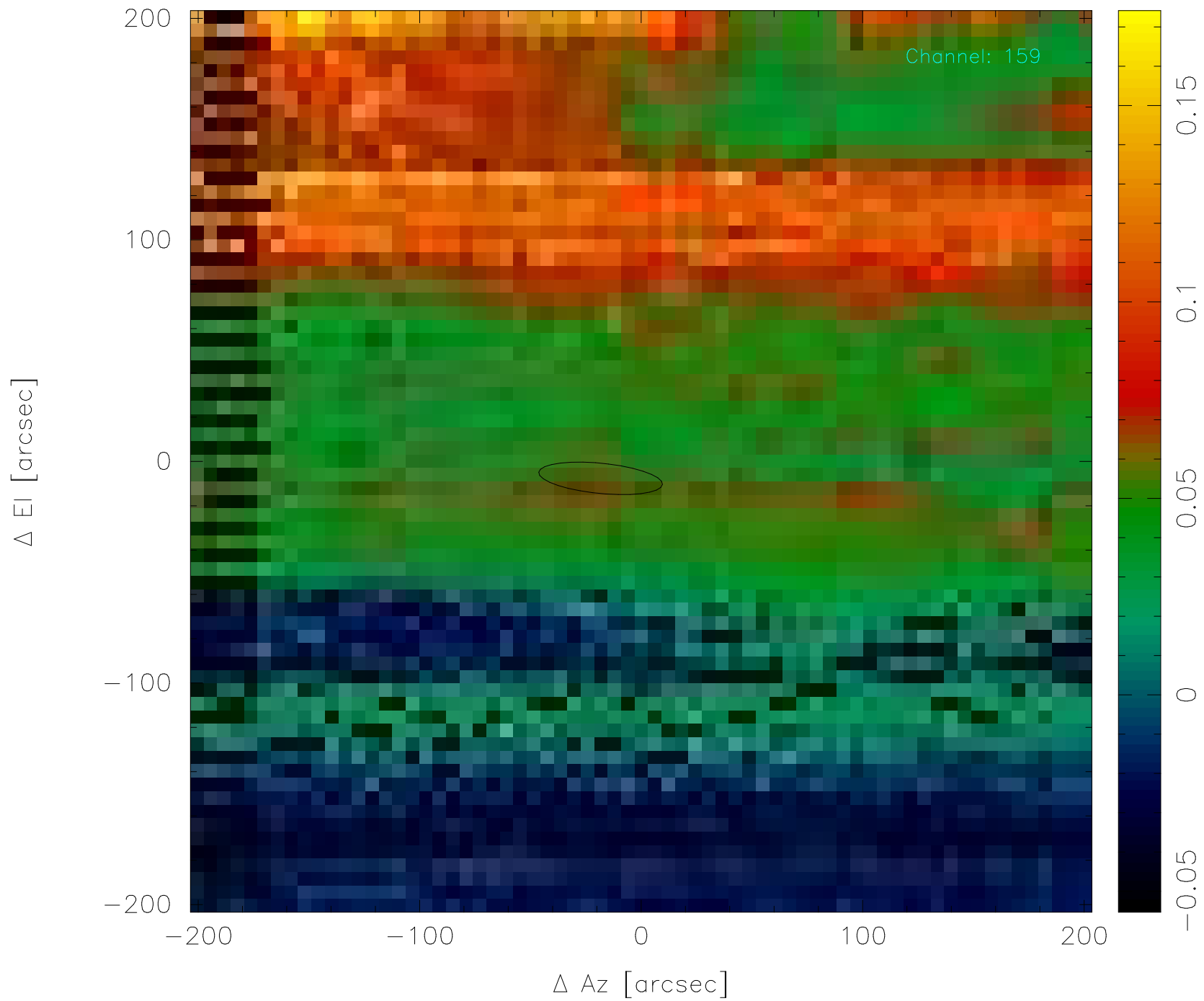
Scan: 81965 (1) -* Mars *- 2012-10-03T22:43:13



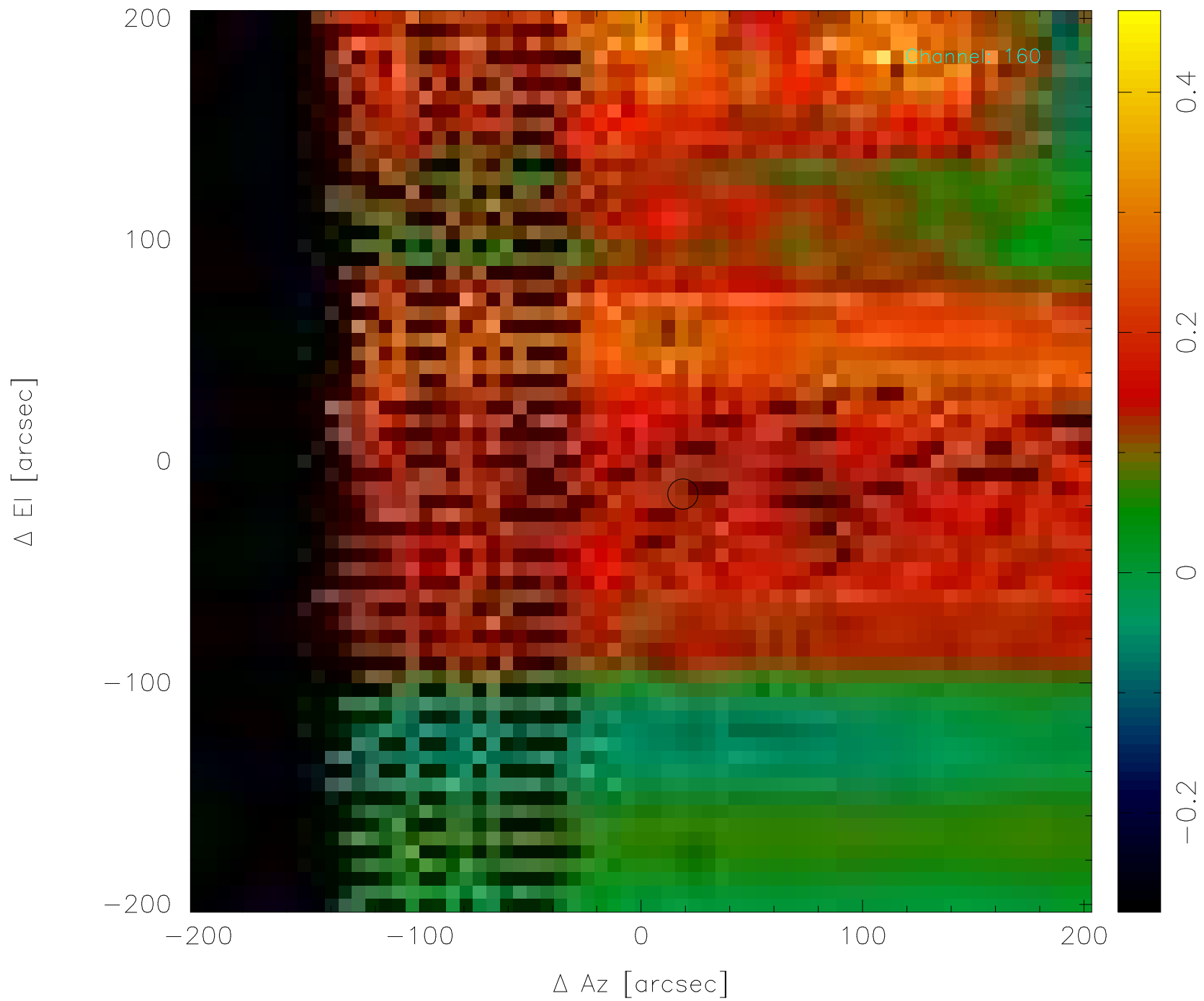
Scan: 81965 (1) -* Mars *- 2012-10-03T22:43:13



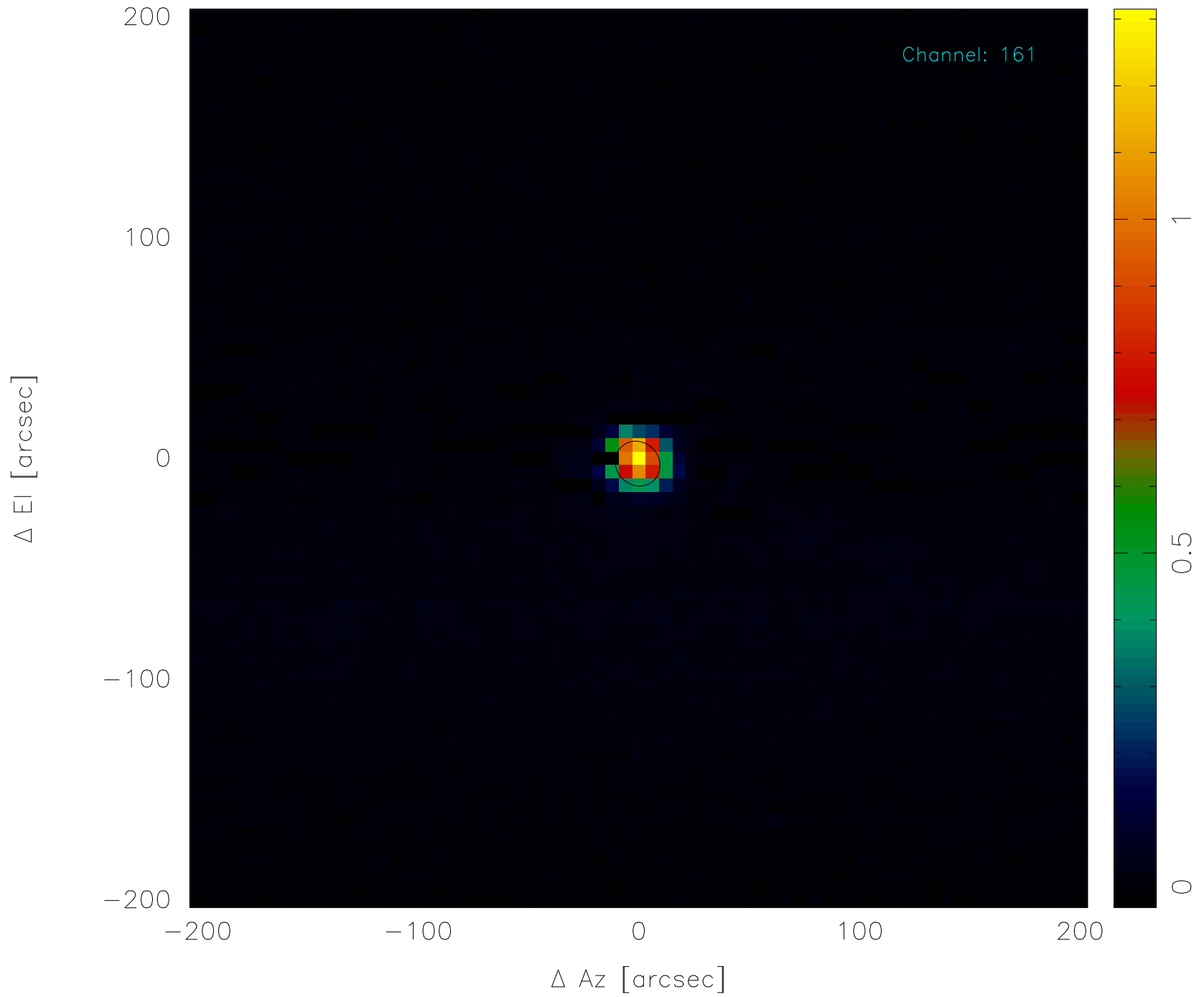
Scan: 81965 (1) -* Mars *- 2012-10-03T22:43:13



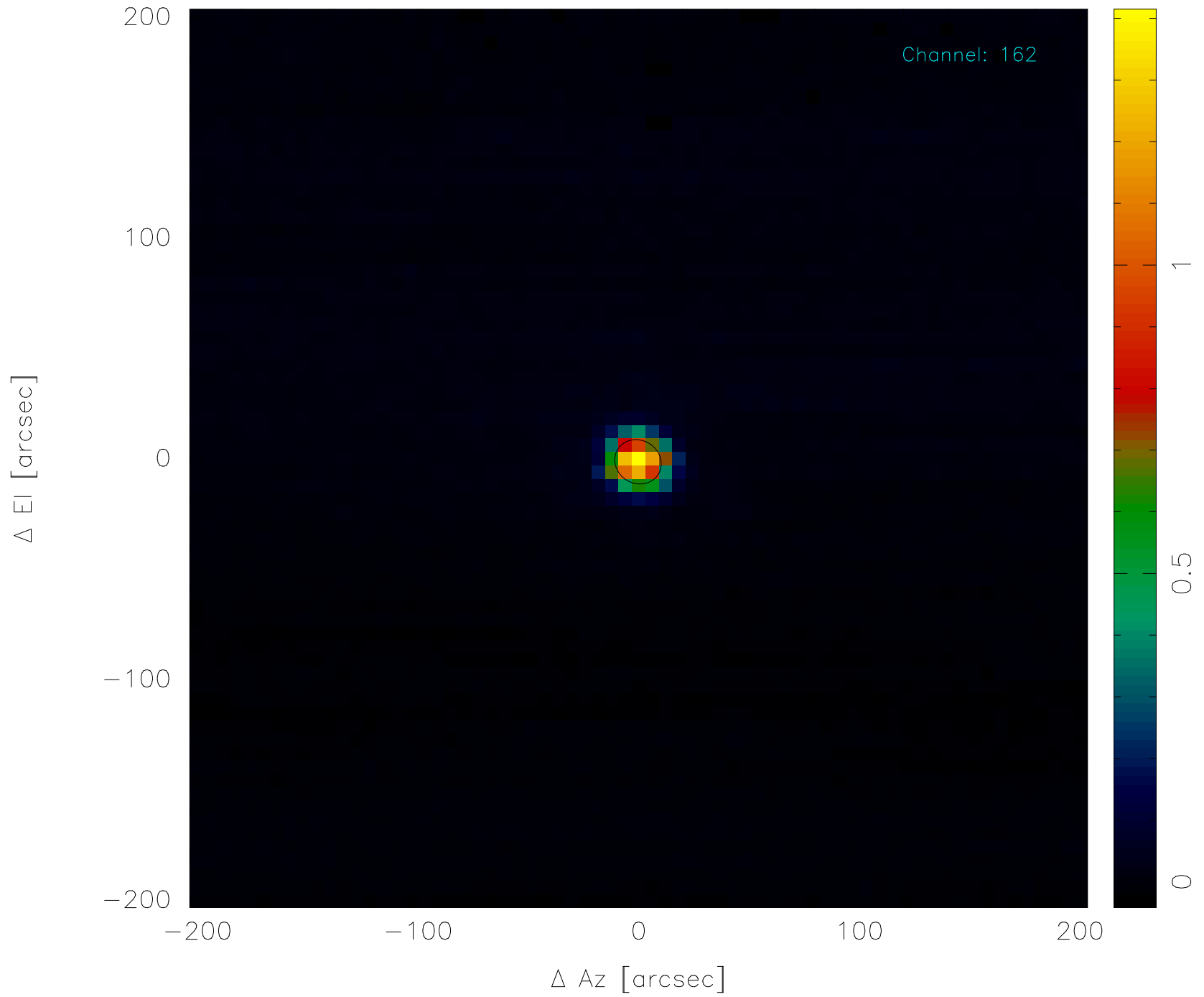
Scan: 81965 (1) -* Mars *- 2012-10-03T22:43:13




Scan: 81965 (1) -* Mars *- 2012-10-03T22:43:13




Scan: 81965 (1) -* Mars *- 2012-10-03T22:43:13



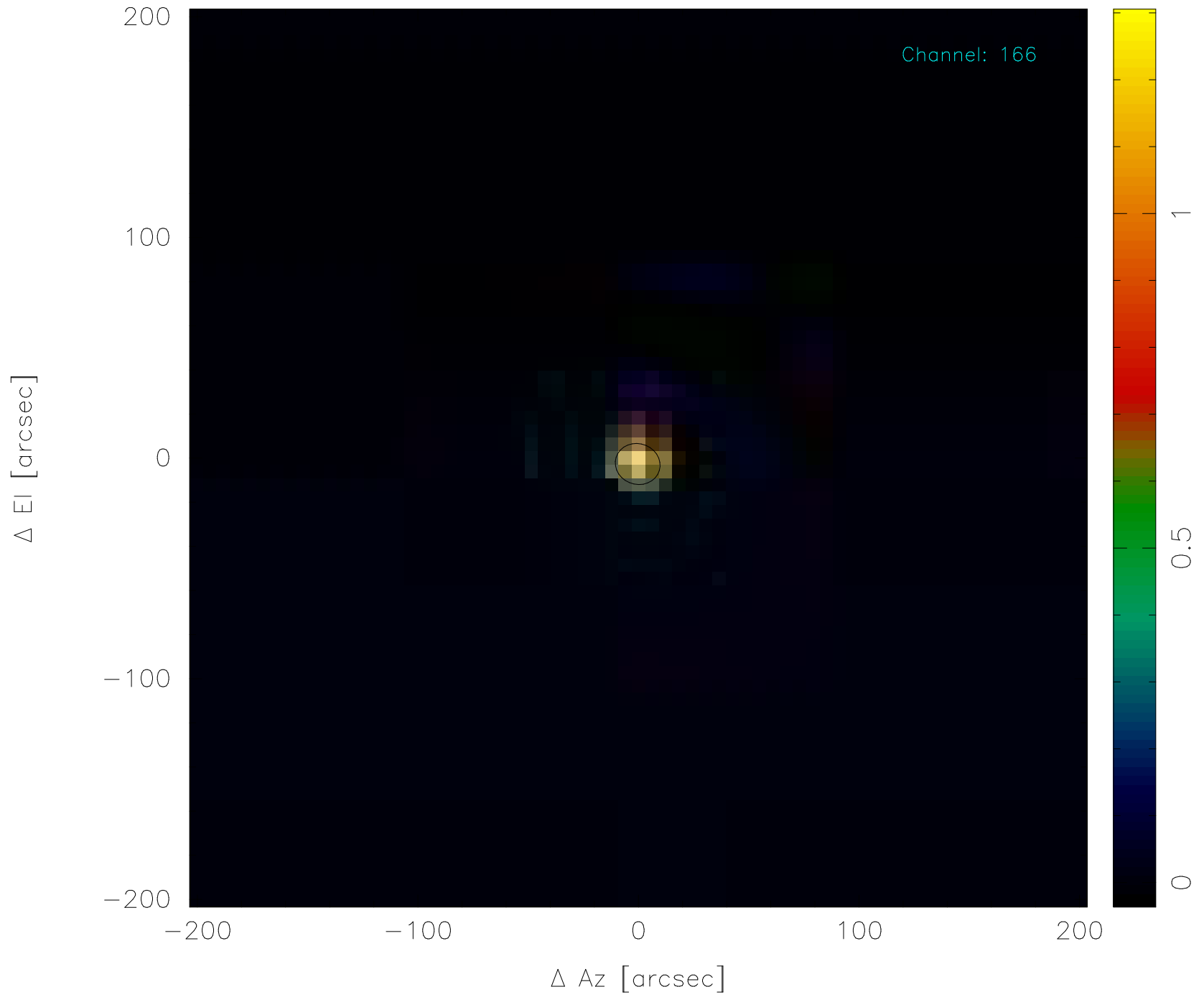
Scan: 81965 (1) -* Mars *- 2012-10-03T22:43:13




Scan: 81965 (1) -* Mars *- 2012-10-03T22:43:13



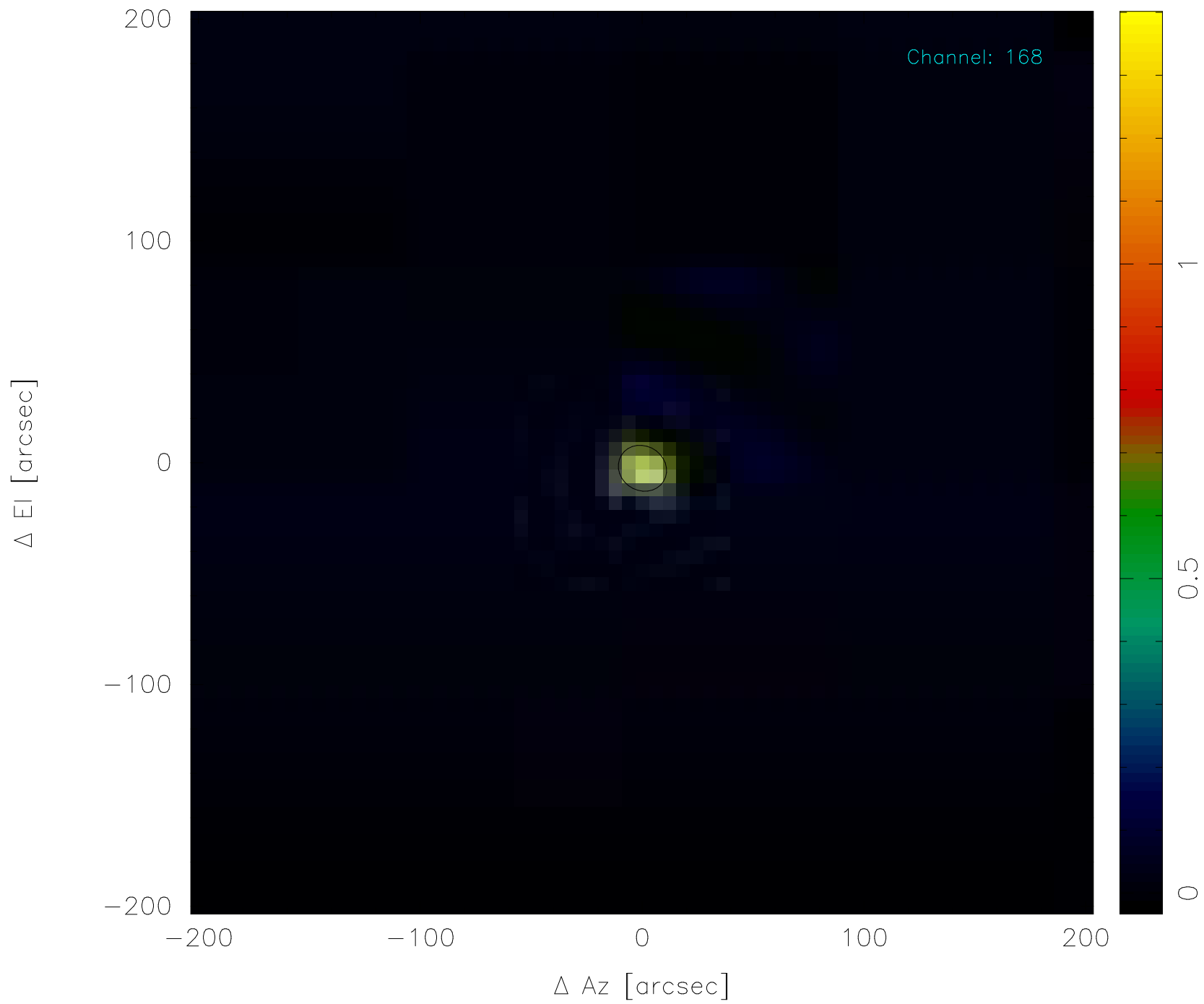
Scan: 81965 (1) -* Mars *- 2012-10-03T22:43:13




Scan: 81965 (1) -* Mars *- 2012-10-03T22:43:13




Scan: 81965 (1) -* Mars *- 2012-10-03T22:43:13




Scan: 81965 (1) -* Mars *- 2012-10-03T22:43:13



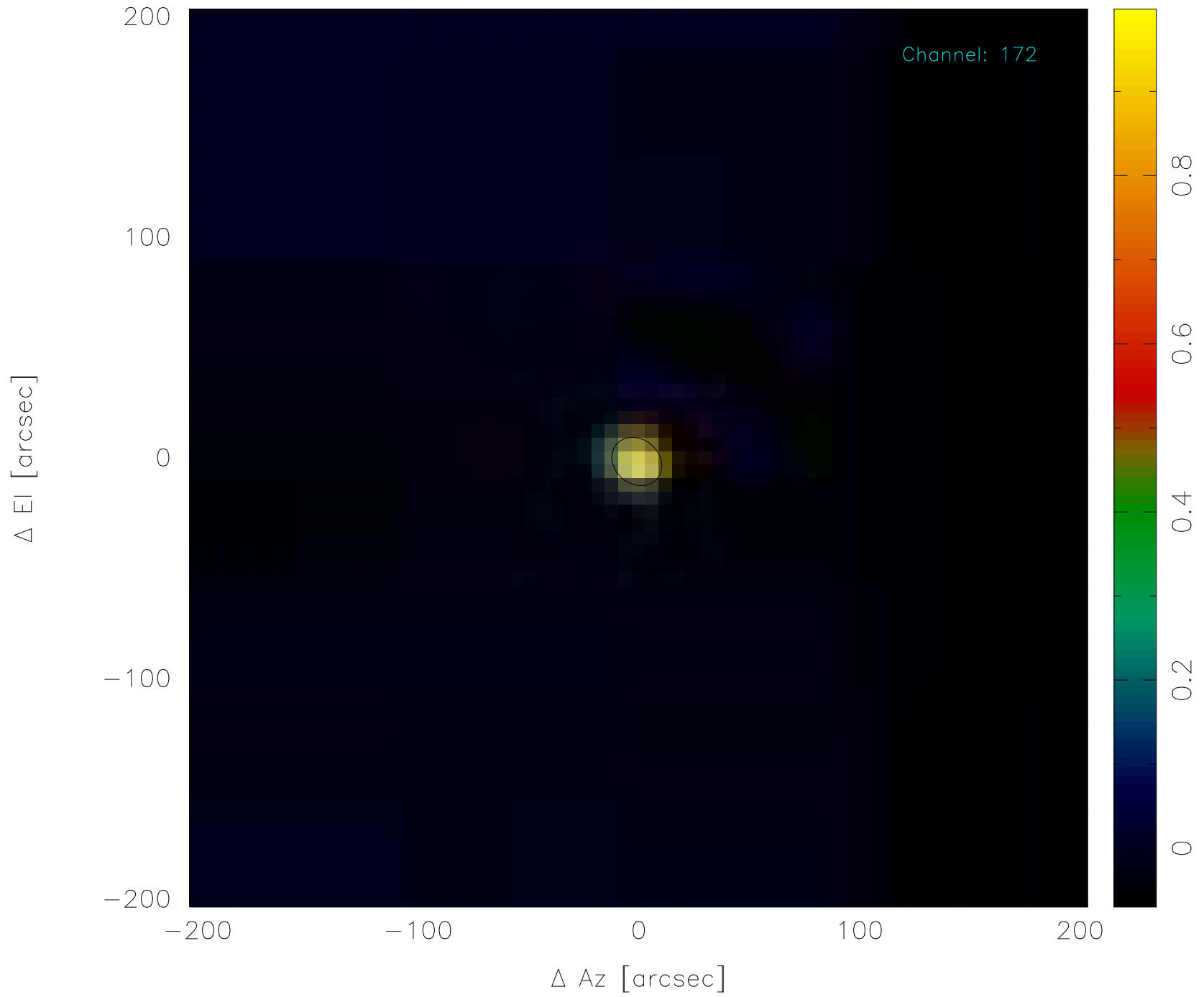
Scan: 81965 (1) -* Mars *- 2012-10-03T22:43:13



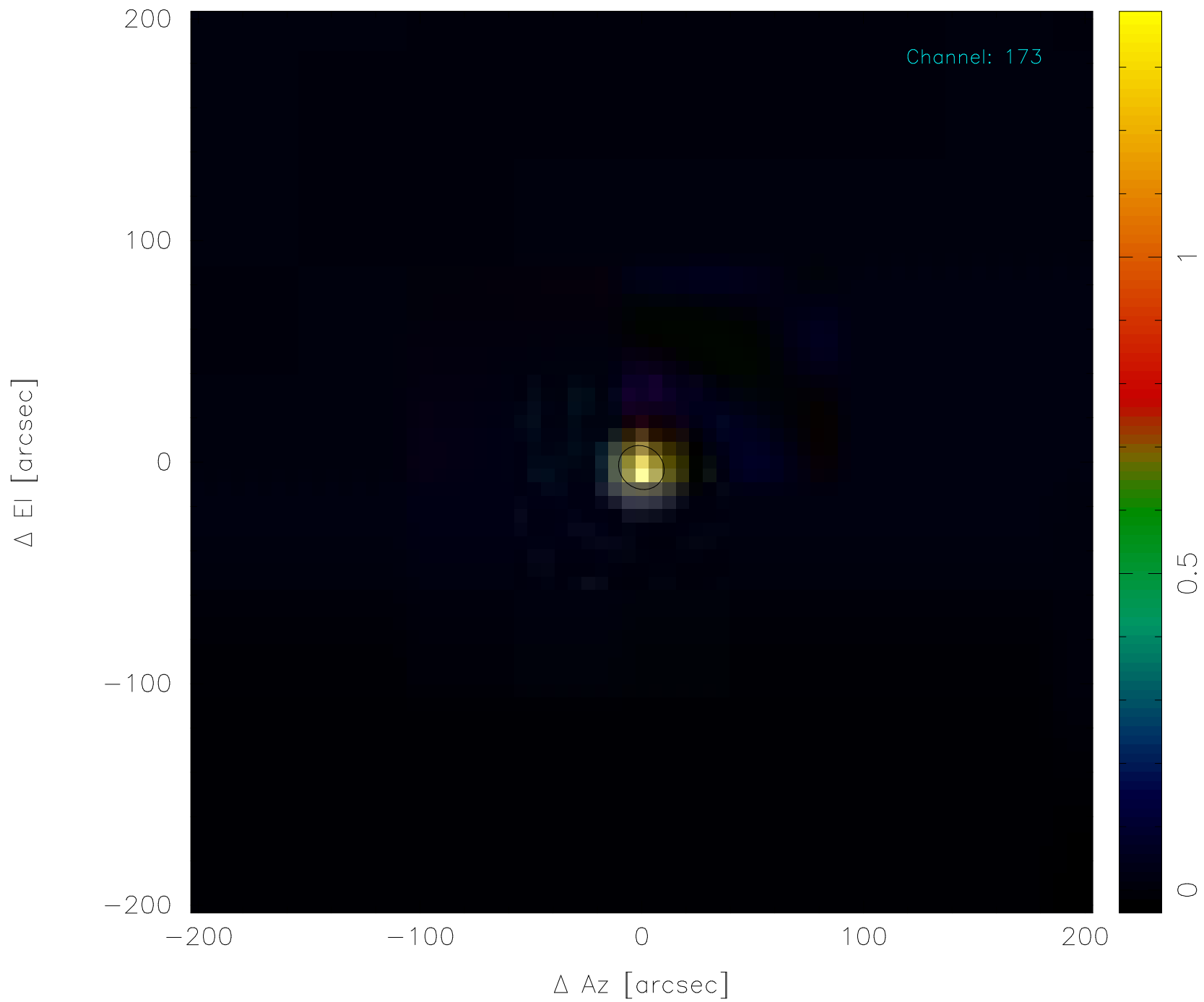
Scan: 81965 (1) -* Mars *- 2012-10-03T22:43:13



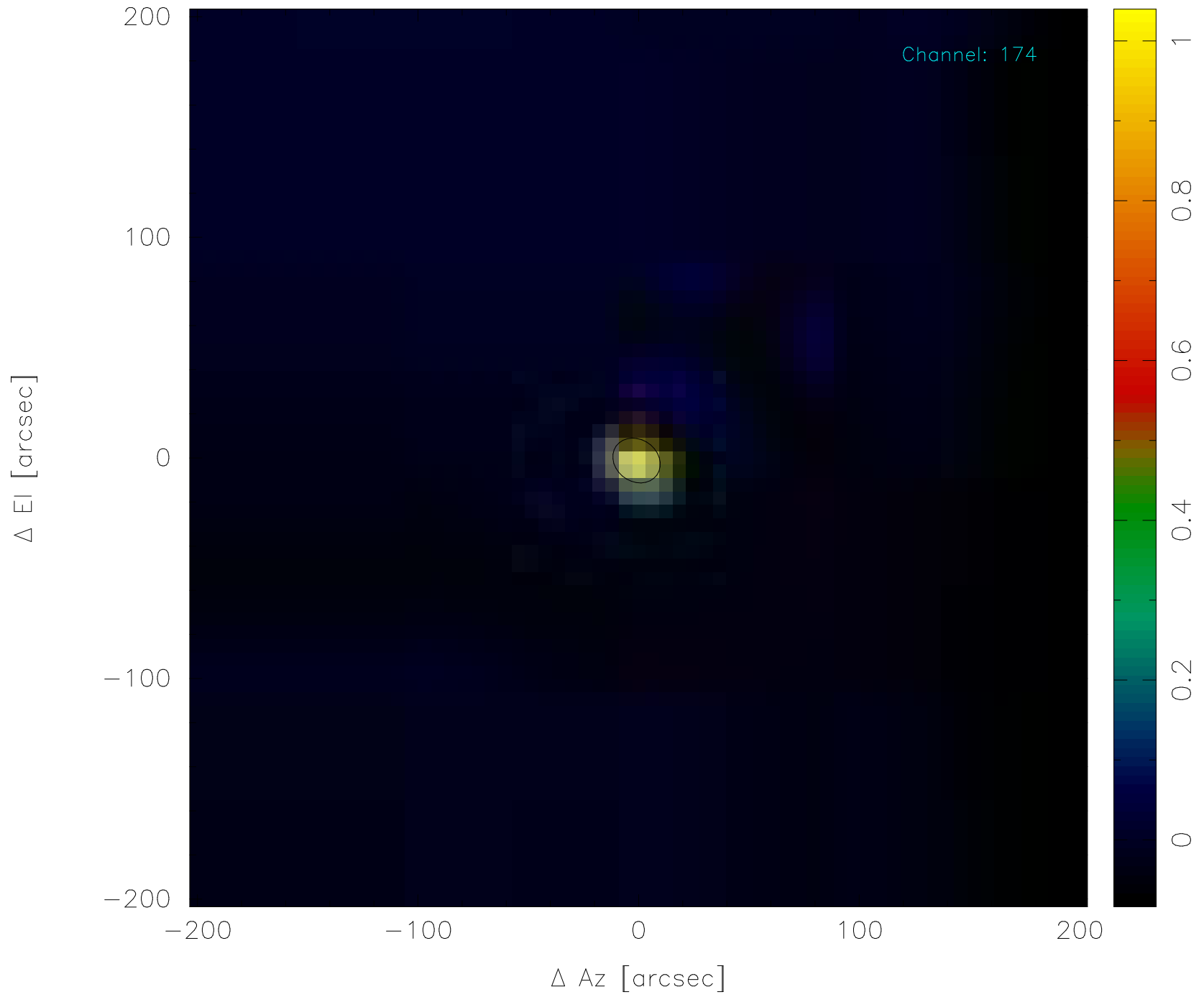
Scan: 81965 (1) -* Mars *- 2012-10-03T22:43:13




Scan: 81965 (1) -* Mars *- 2012-10-03T22:43:13



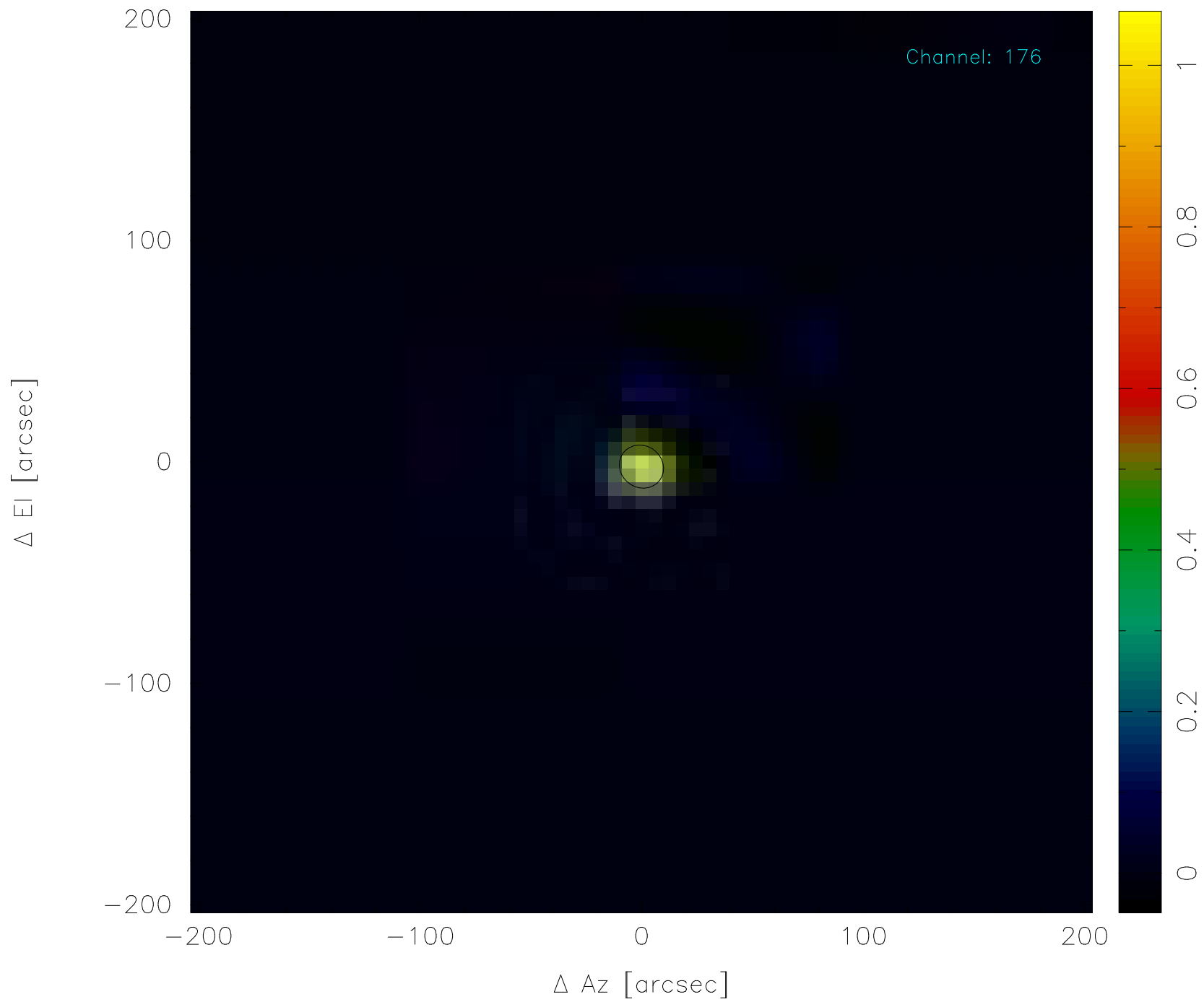
Scan: 81965 (1) -* Mars *- 2012-10-03T22:43:13



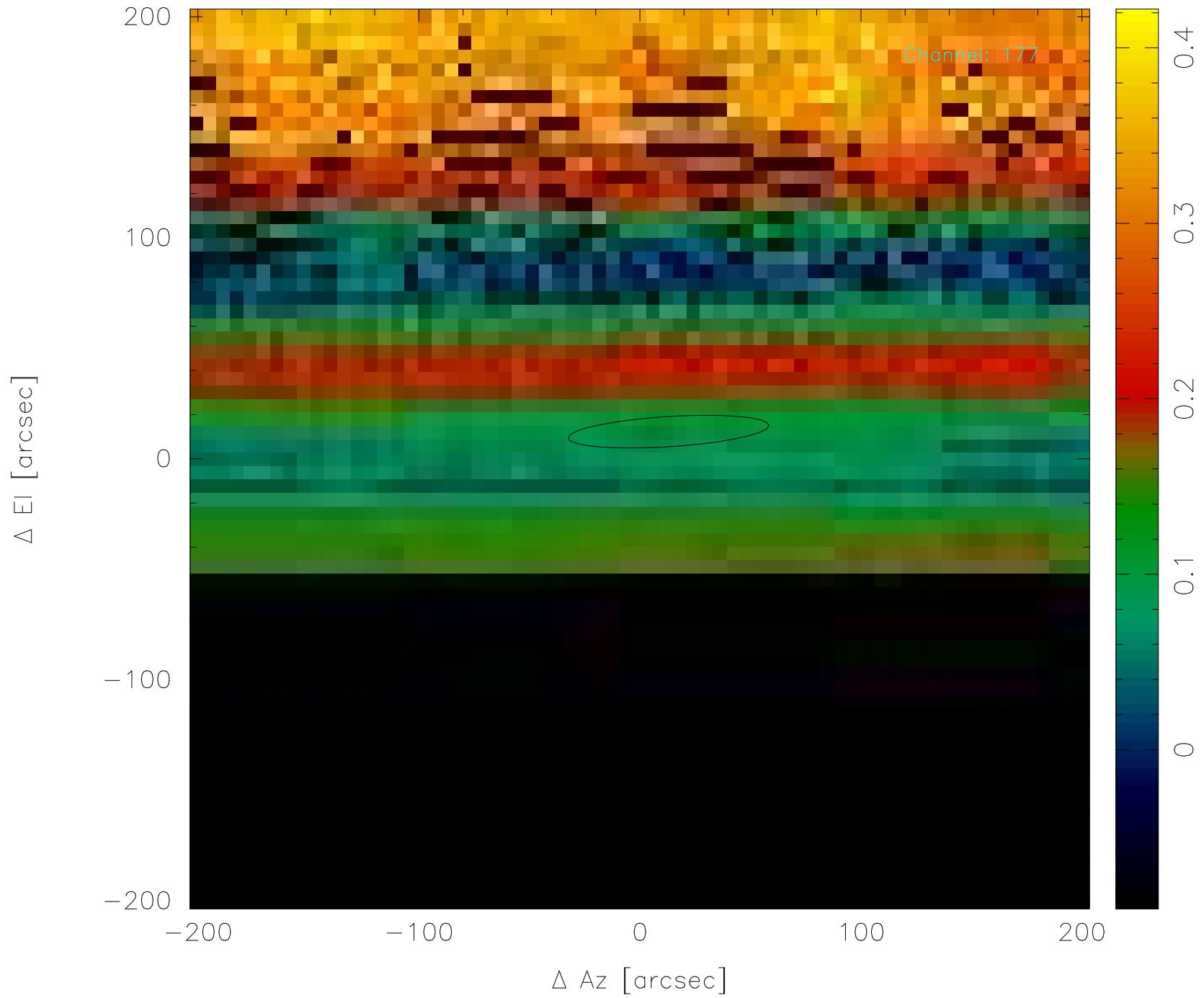
Scan: 81965 (1) -* Mars *- 2012-10-03T22:43:13



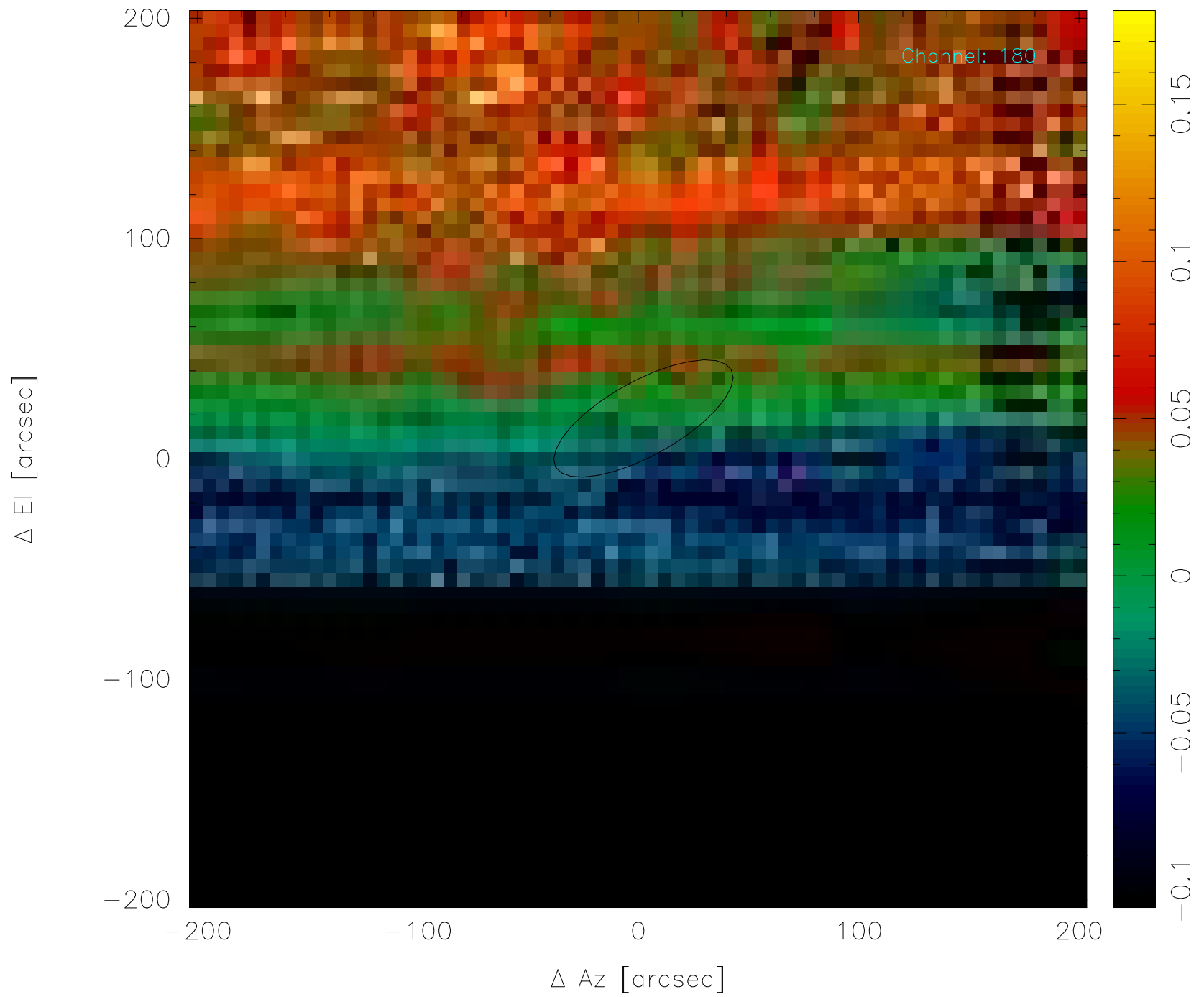
Scan: 81965 (1) -* Mars *- 2012-10-03T22:43:13



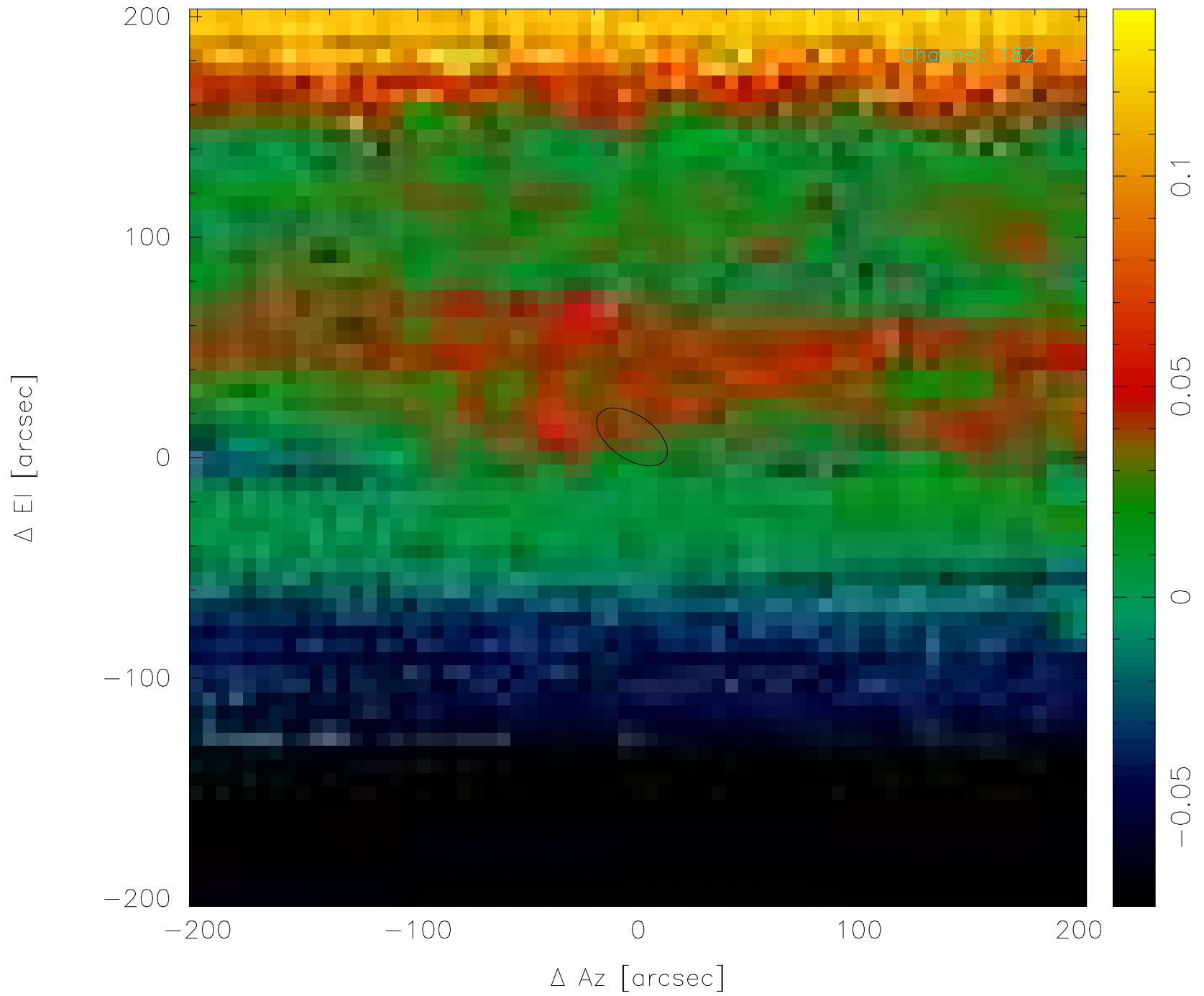
Scan: 81965 (1) -* Mars *- 2012-10-03T22:43:13



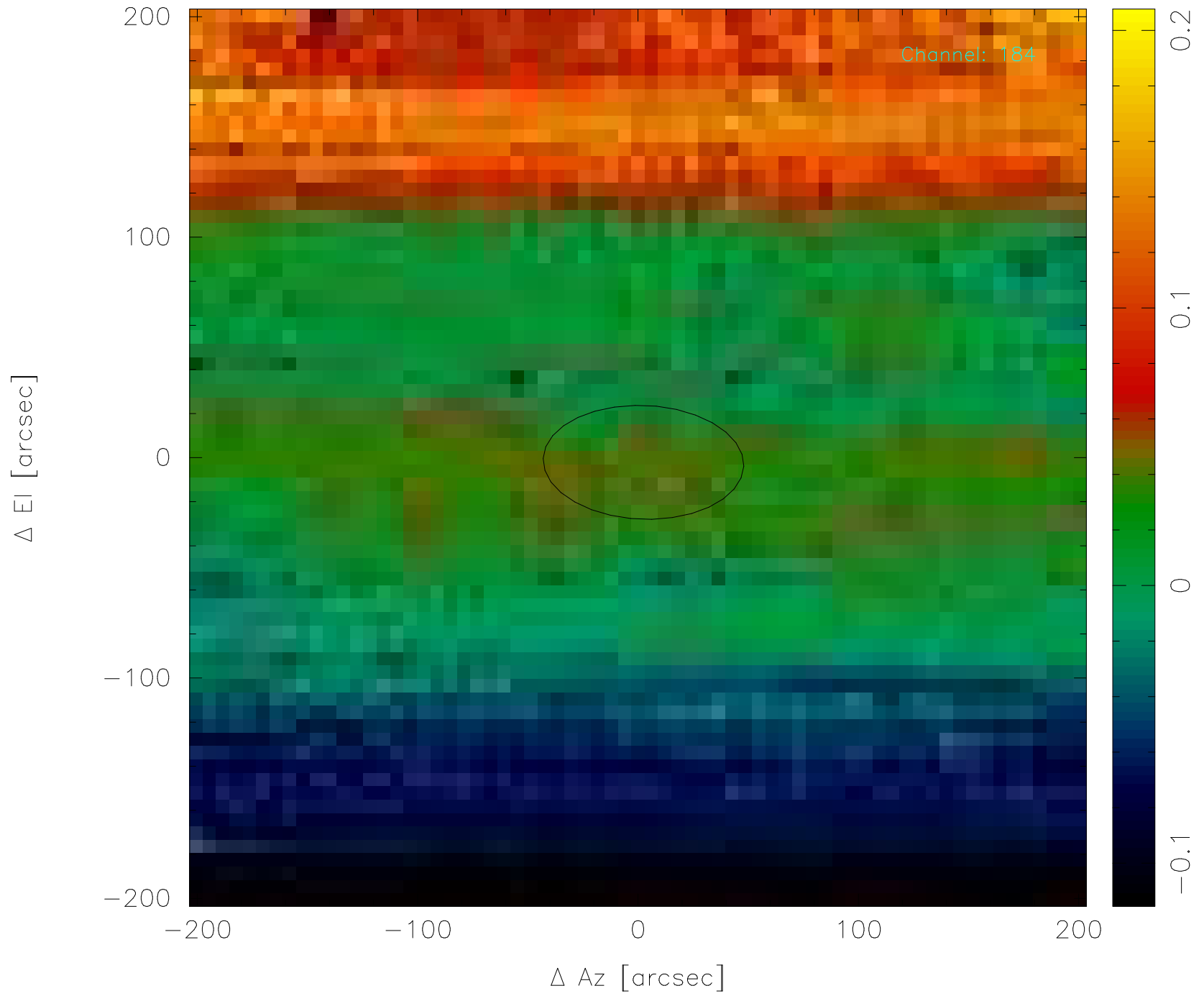
Scan: 81965 (1) -* Mars *- 2012-10-03T22:43:13



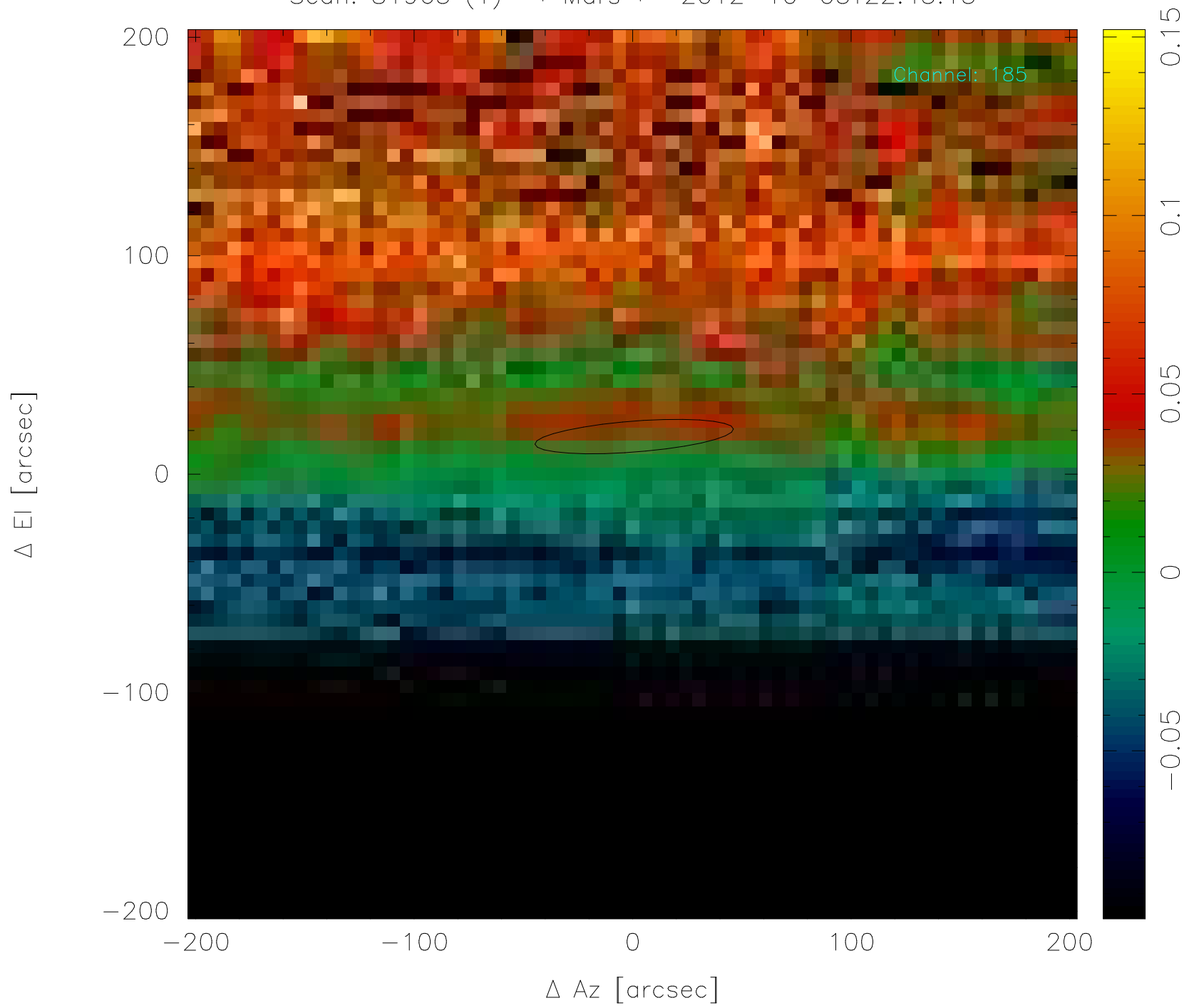
Scan: 81965 (1) -* Mars *- 2012-10-03T22:43:13



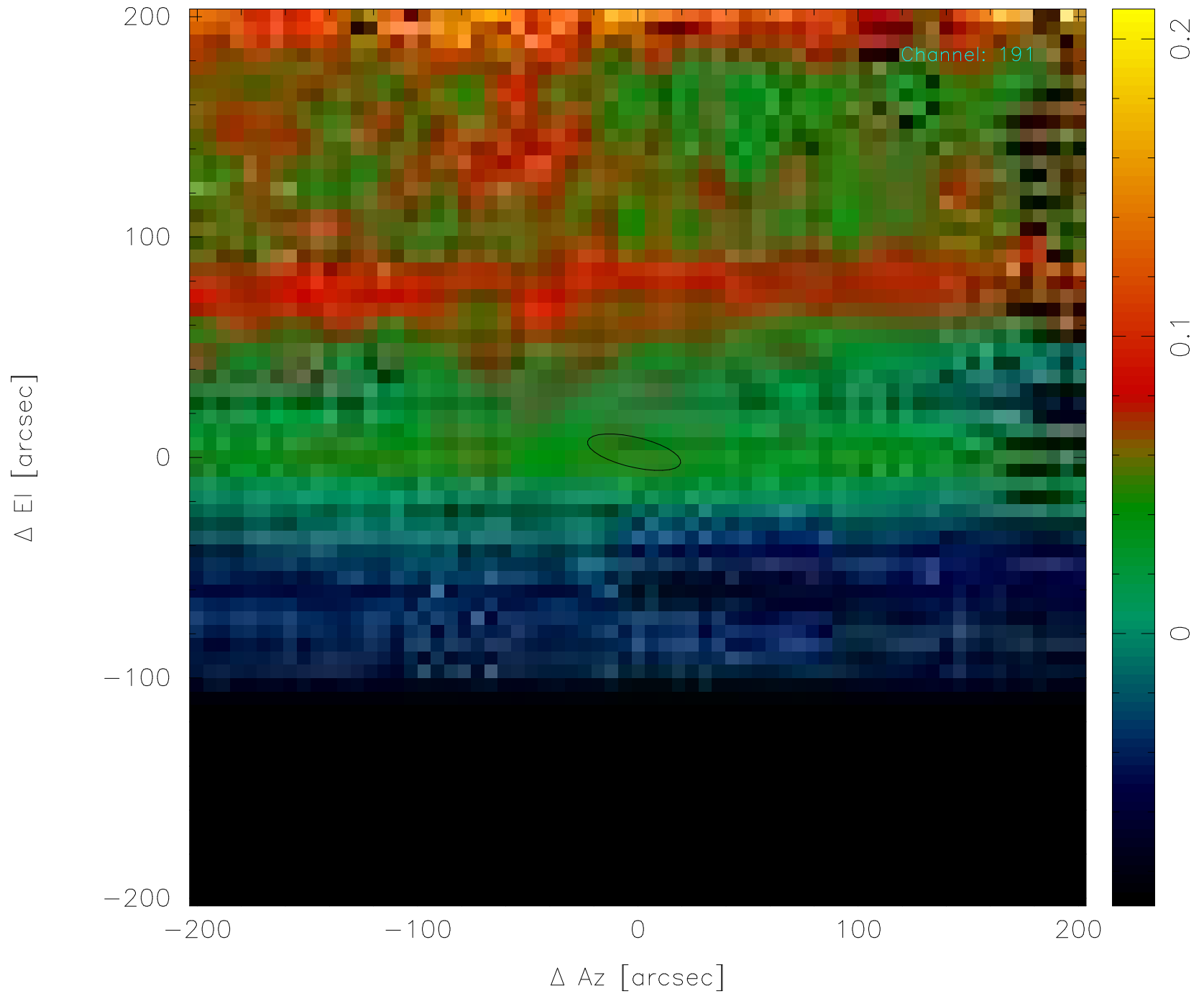
Scan: 81965 (1) -* Mars *- 2012-10-03T22:43:13



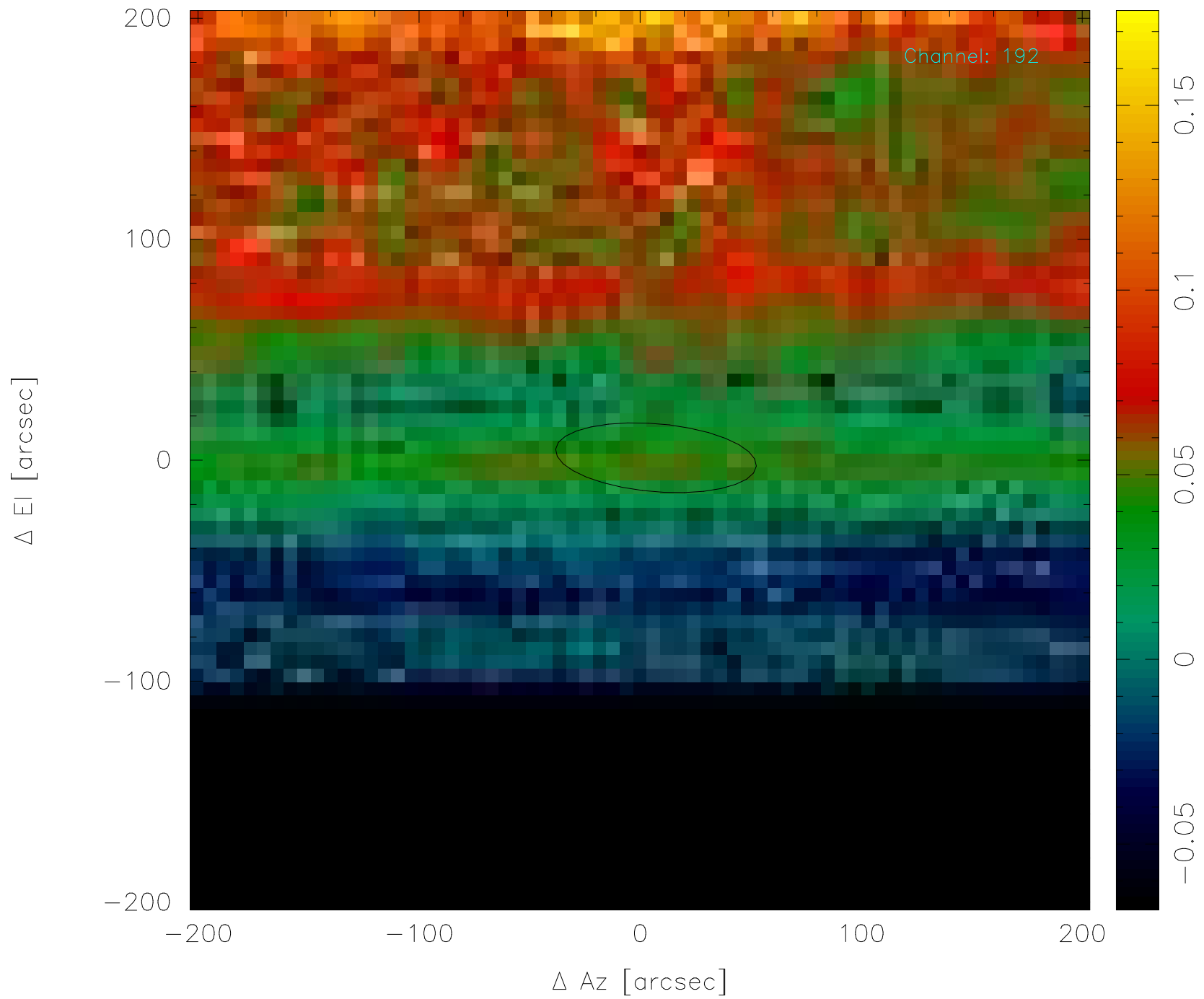
Scan: 81965 (1) -* Mars *- 2012-10-03T22:43:13




Scan: 81965 (1) -* Mars *- 2012-10-03T22:43:13



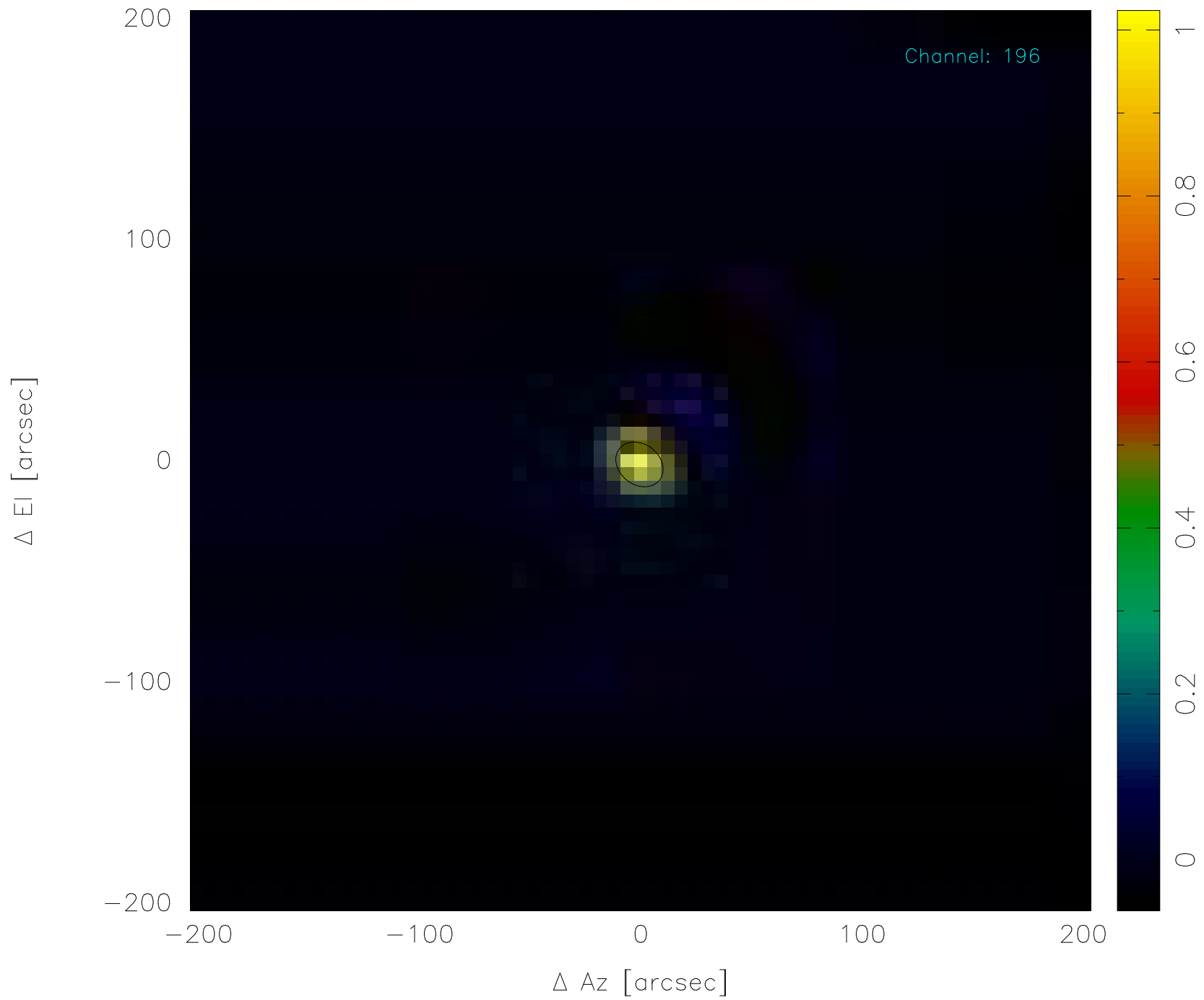
Scan: 81965 (1) -* Mars *- 2012-10-03T22:43:13



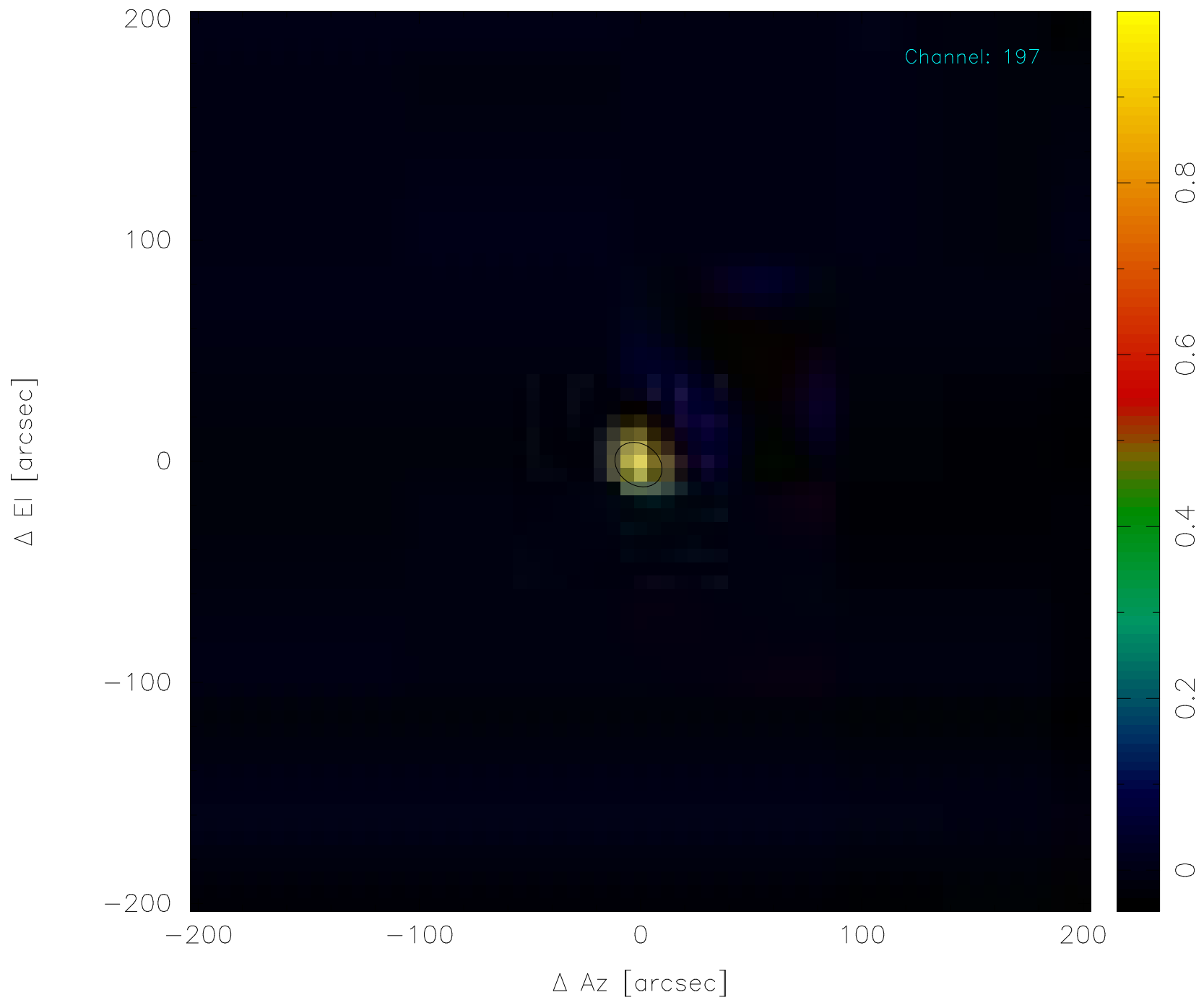
Scan: 81965 (1) -* Mars *- 2012-10-03T22:43:13



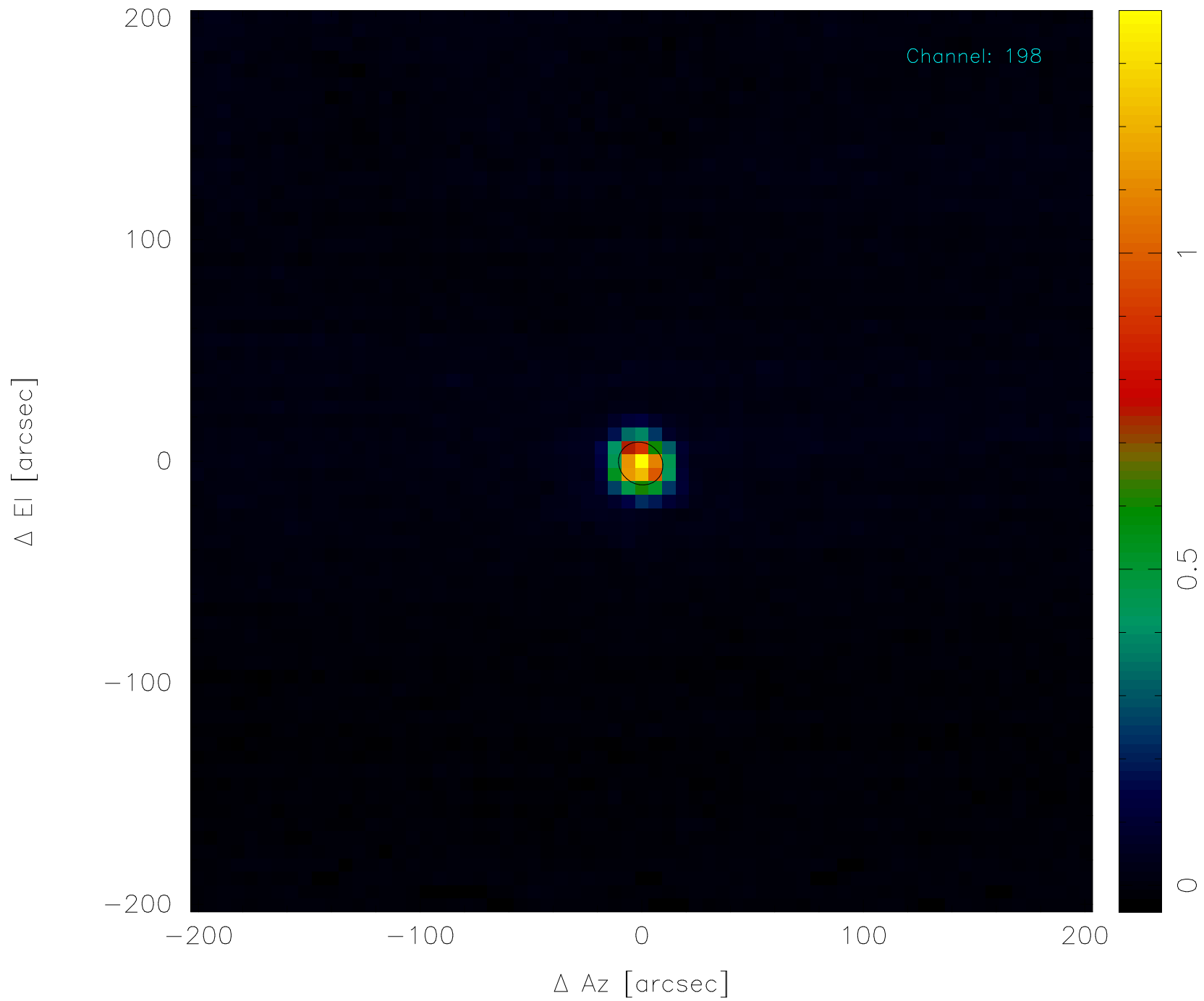
Scan: 81965 (1) -* Mars *- 2012-10-03T22:43:13



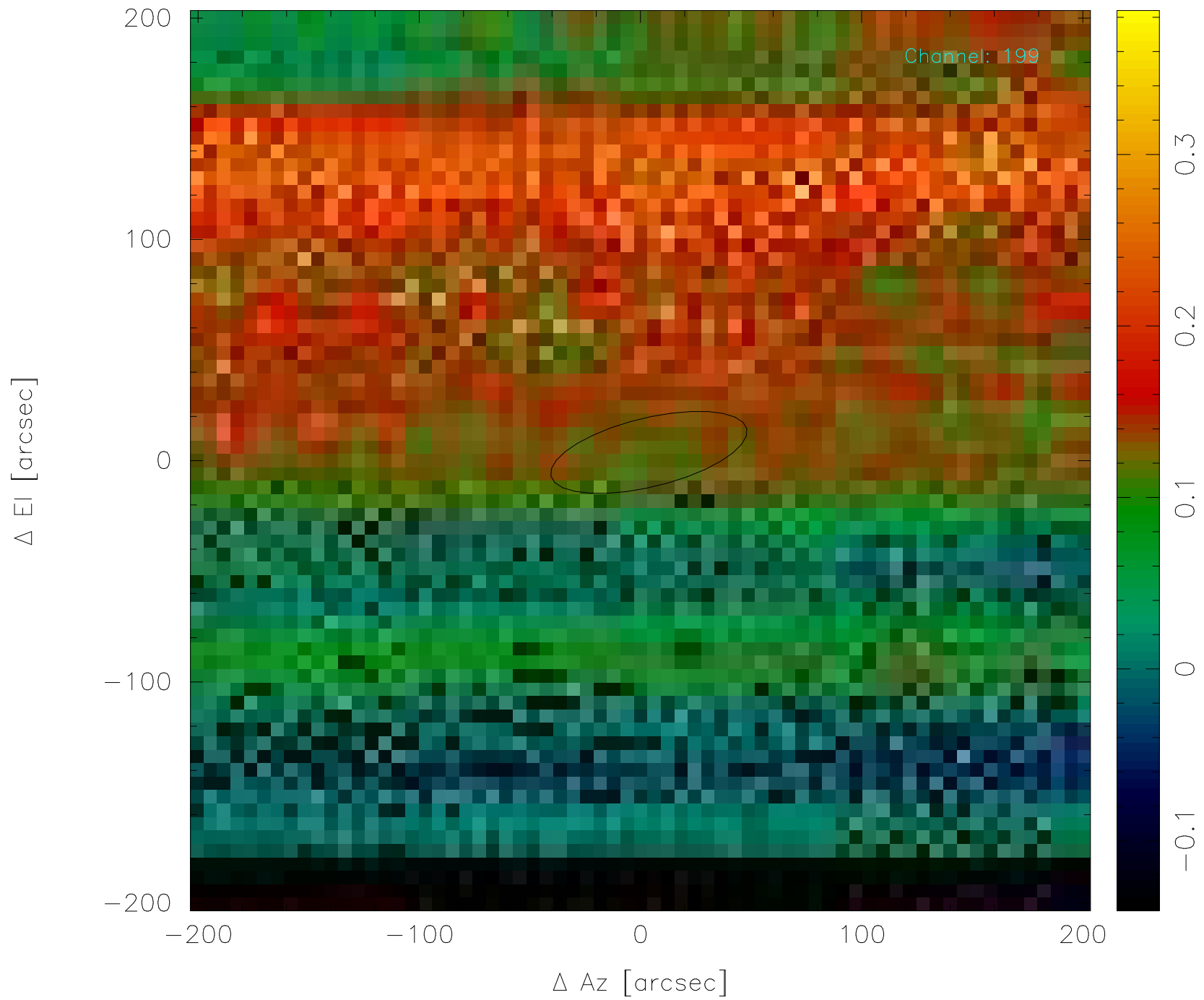
Scan: 81965 (1) -* Mars *- 2012-10-03T22:43:13



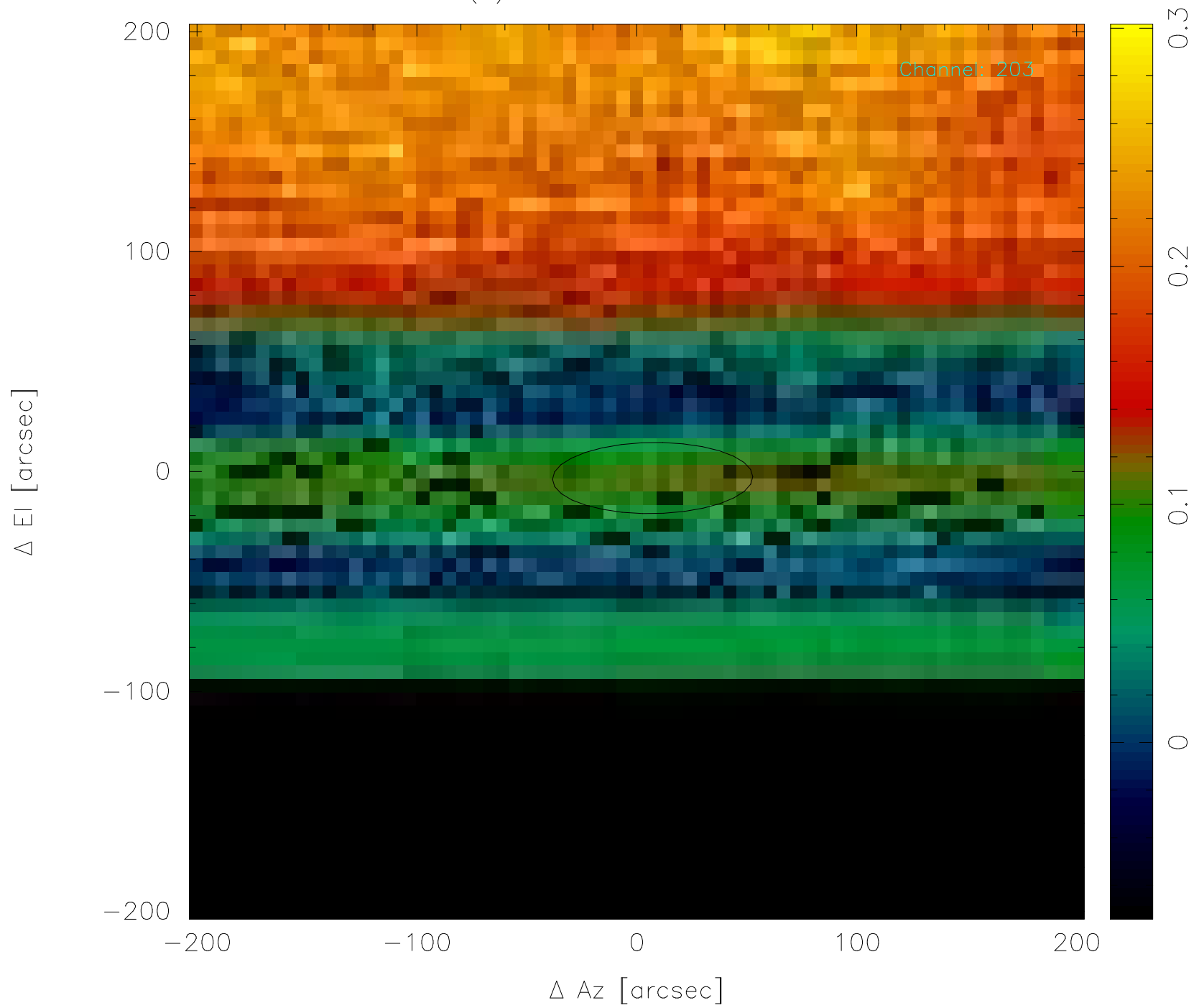
Scan: 81965 (1) -* Mars *- 2012-10-03T22:43:13



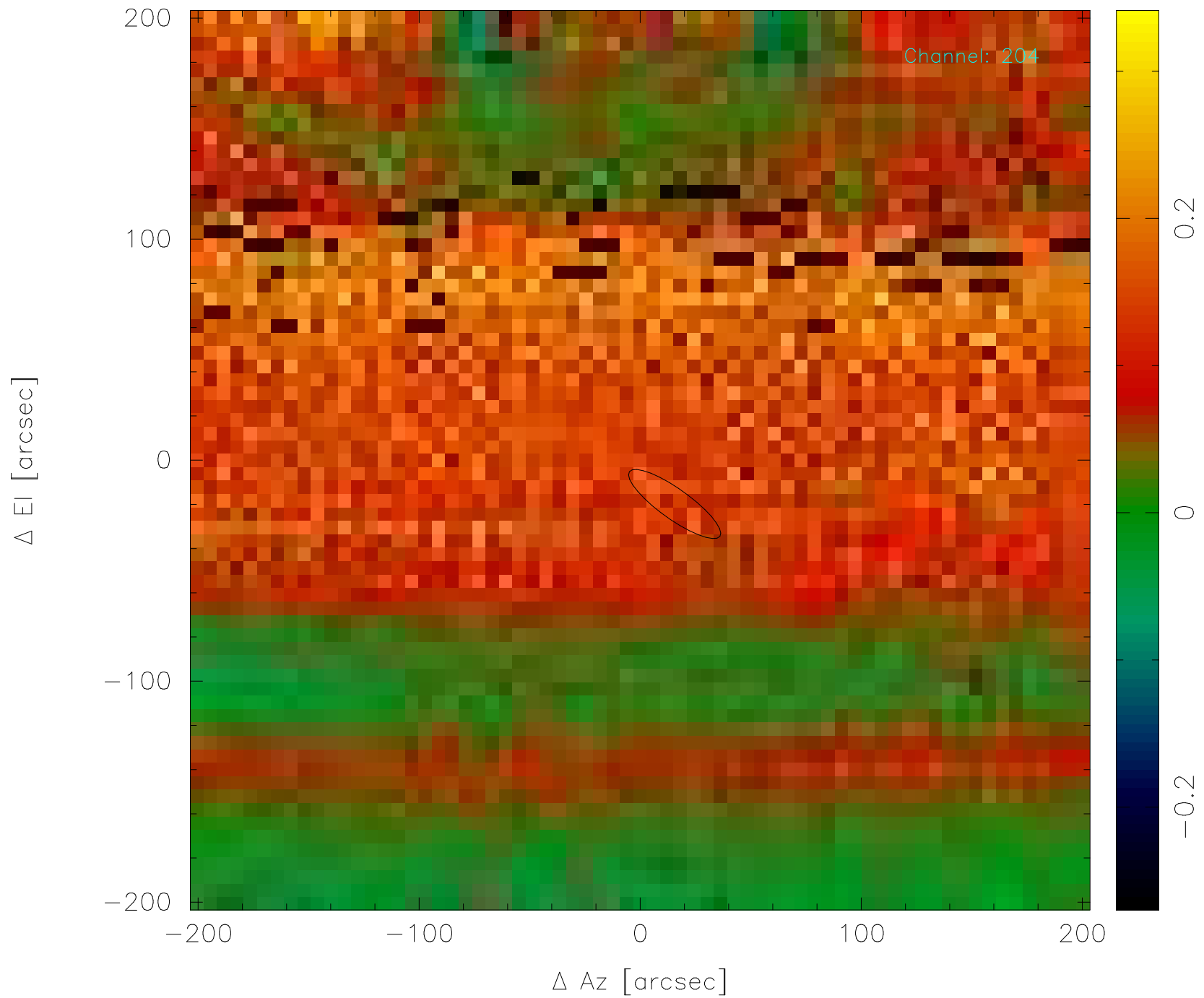
Scan: 81965 (1) -* Mars *- 2012-10-03T22:43:13




Scan: 81965 (1) -* Mars *- 2012-10-03T22:43:13



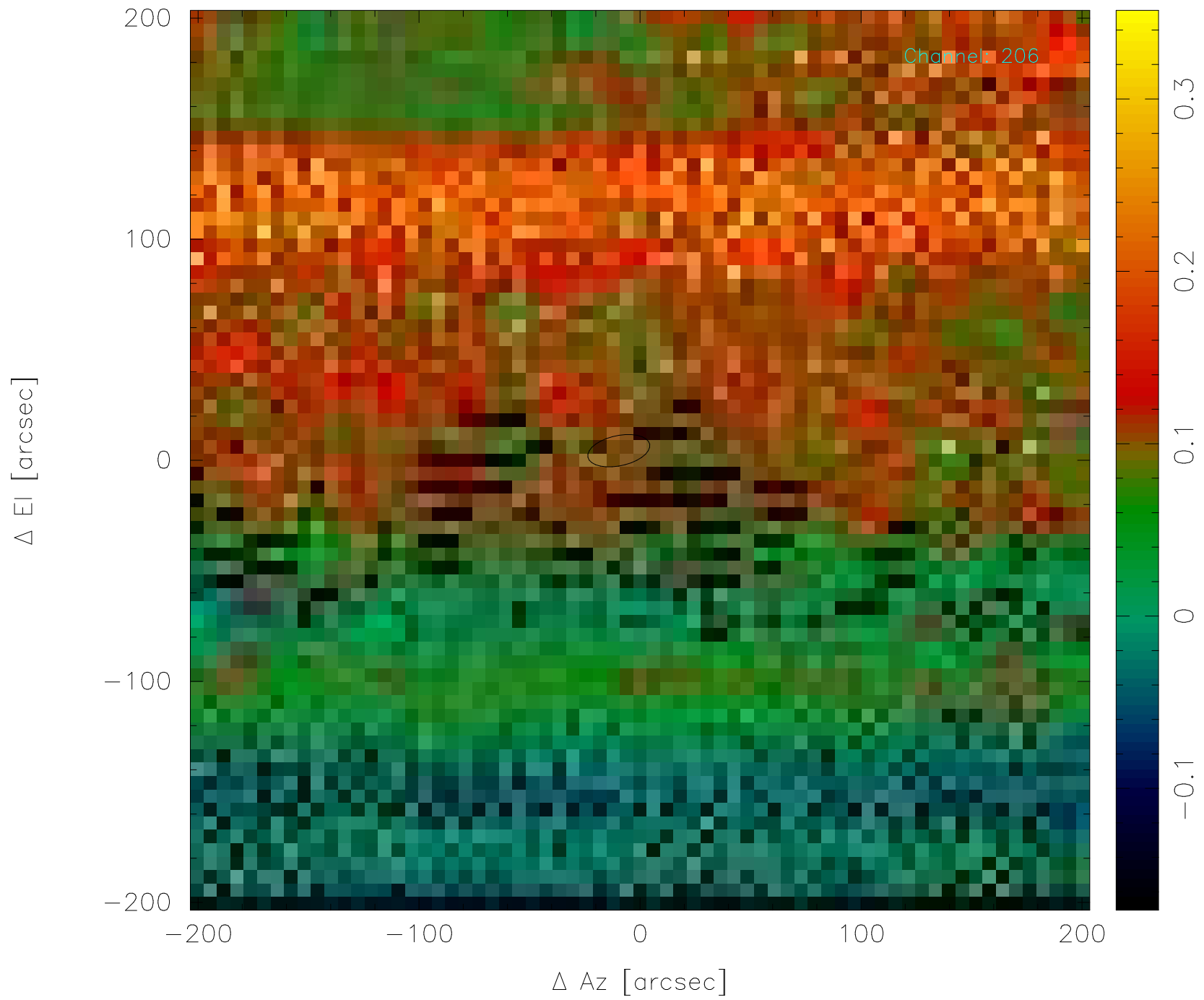
Scan: 81965 (1) -* Mars *- 2012-10-03T22:43:13



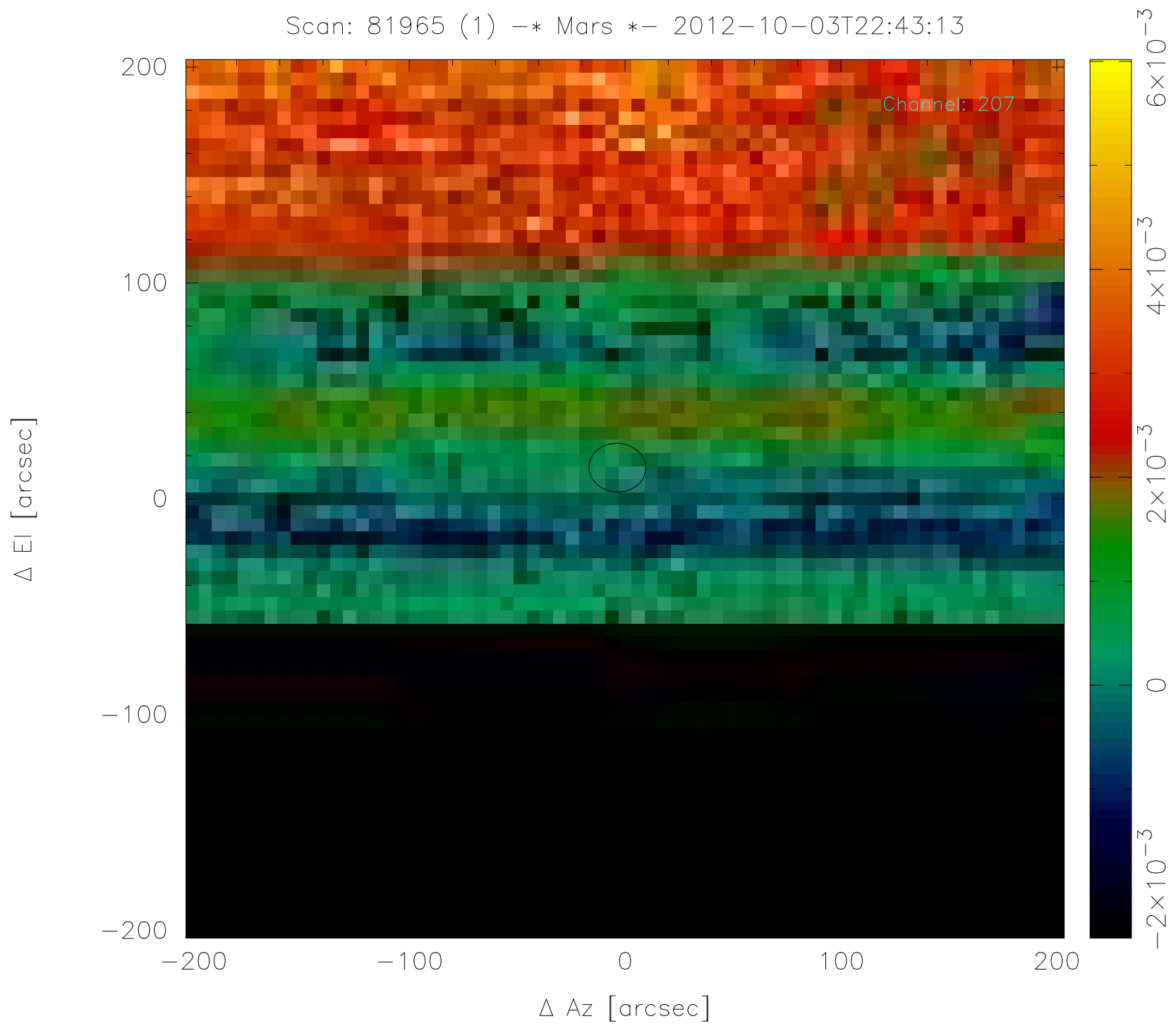
Scan: 81965 (1) -* Mars *- 2012-10-03T22:43:13



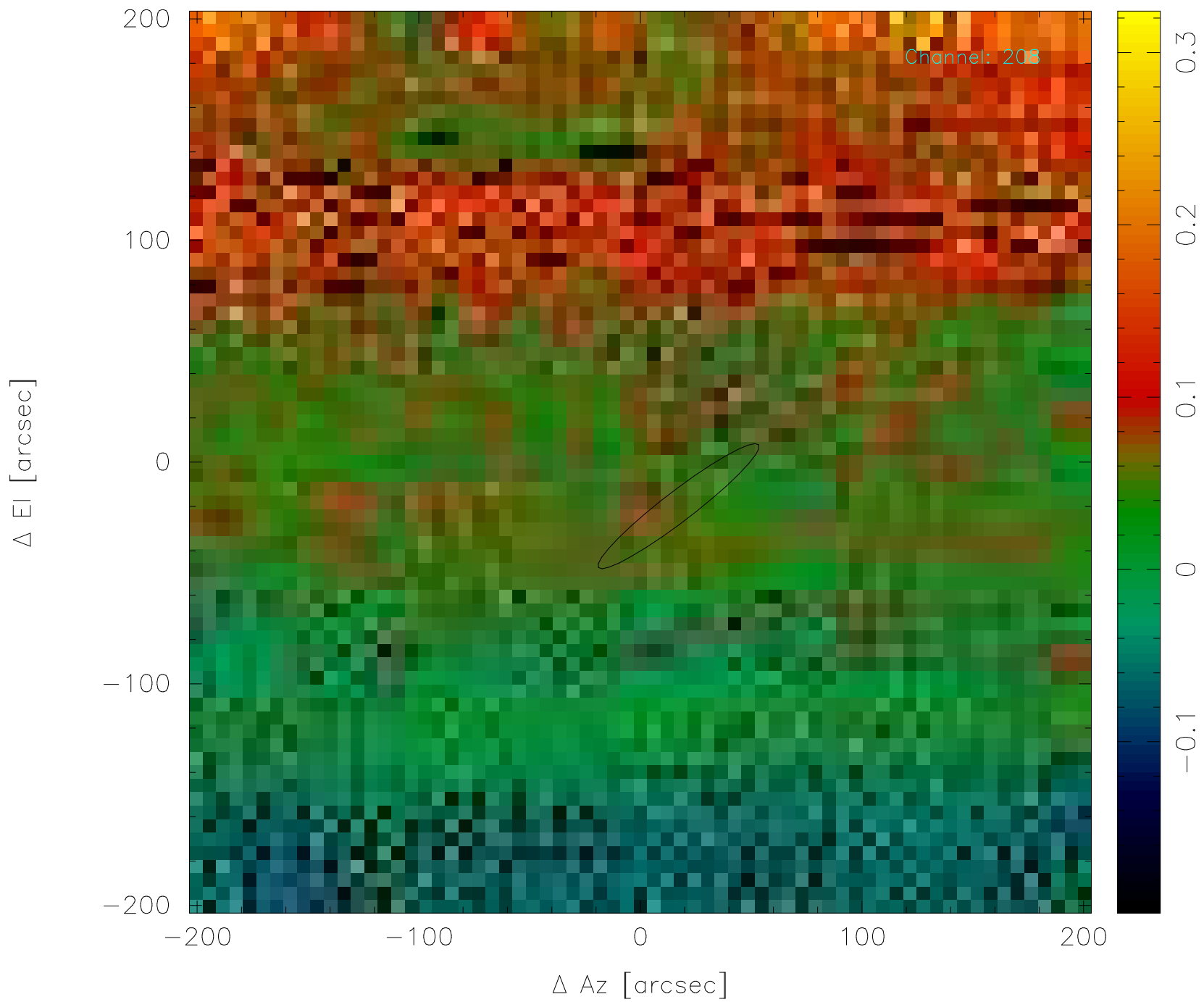
Scan: 81965 (1) -* Mars *- 2012-10-03T22:43:13



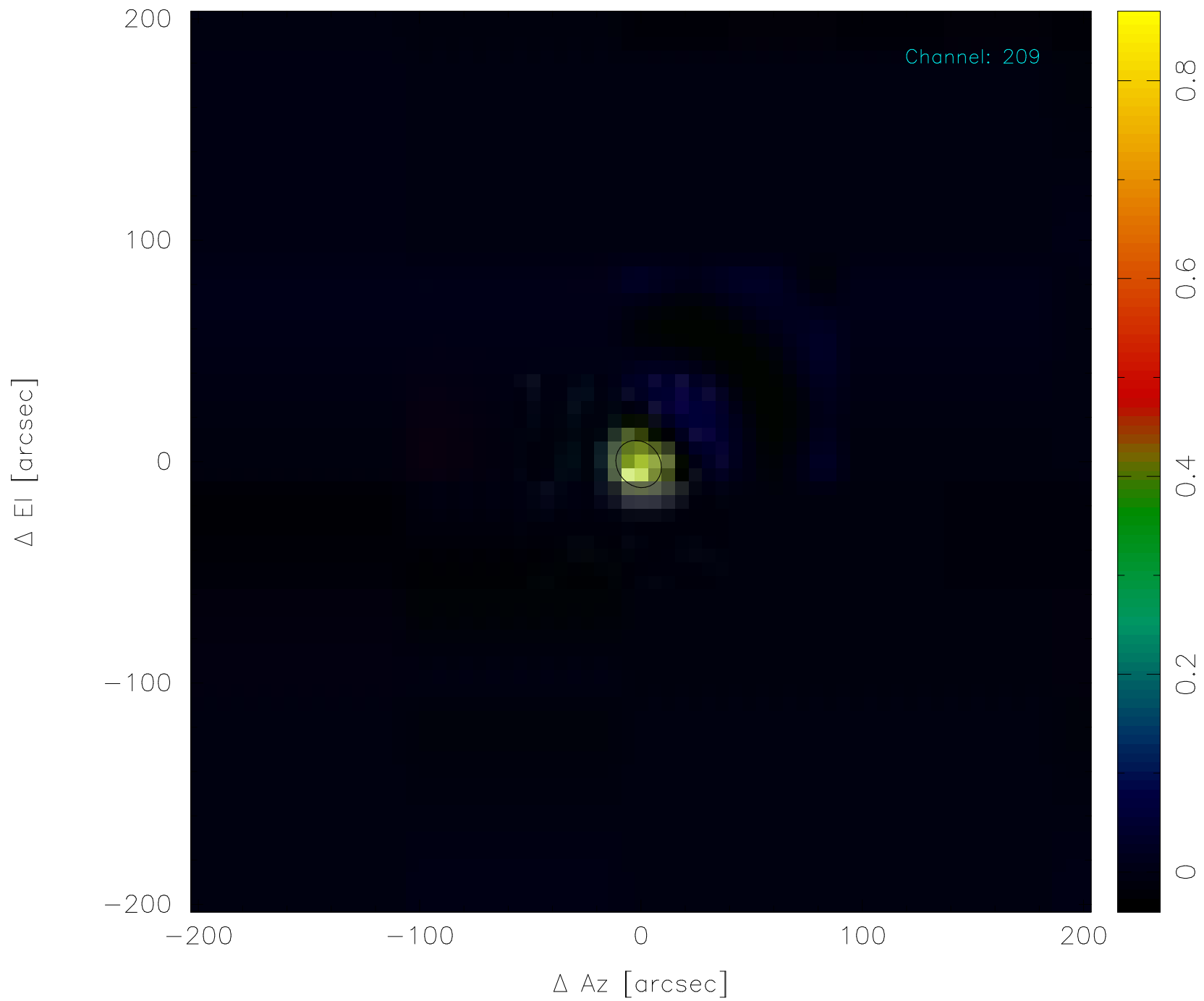
Scan: 81965 (1) -* Mars *- 2012-10-03T22:43:13



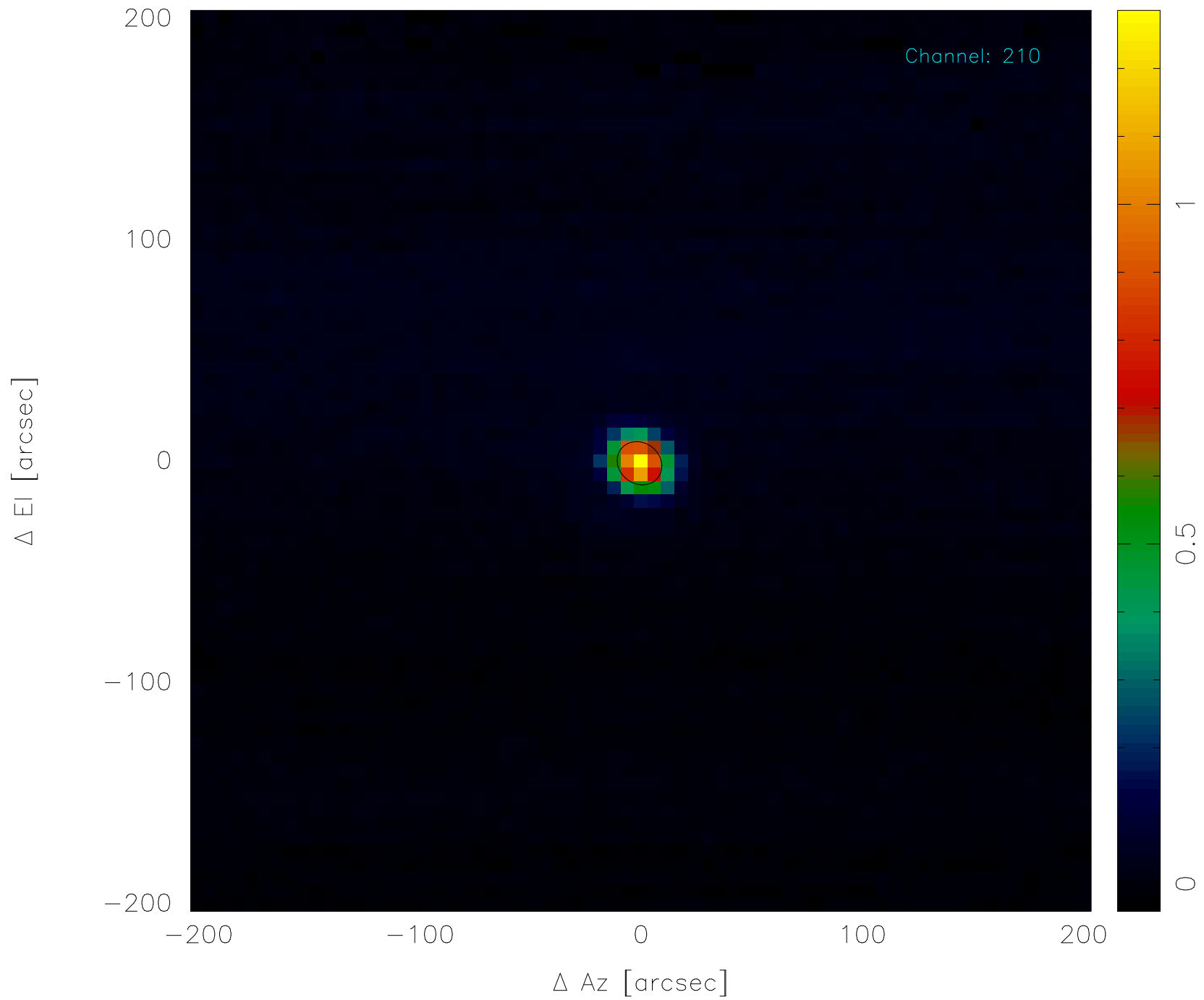
Scan: 81965 (1) -* Mars *- 2012-10-03T22:43:13



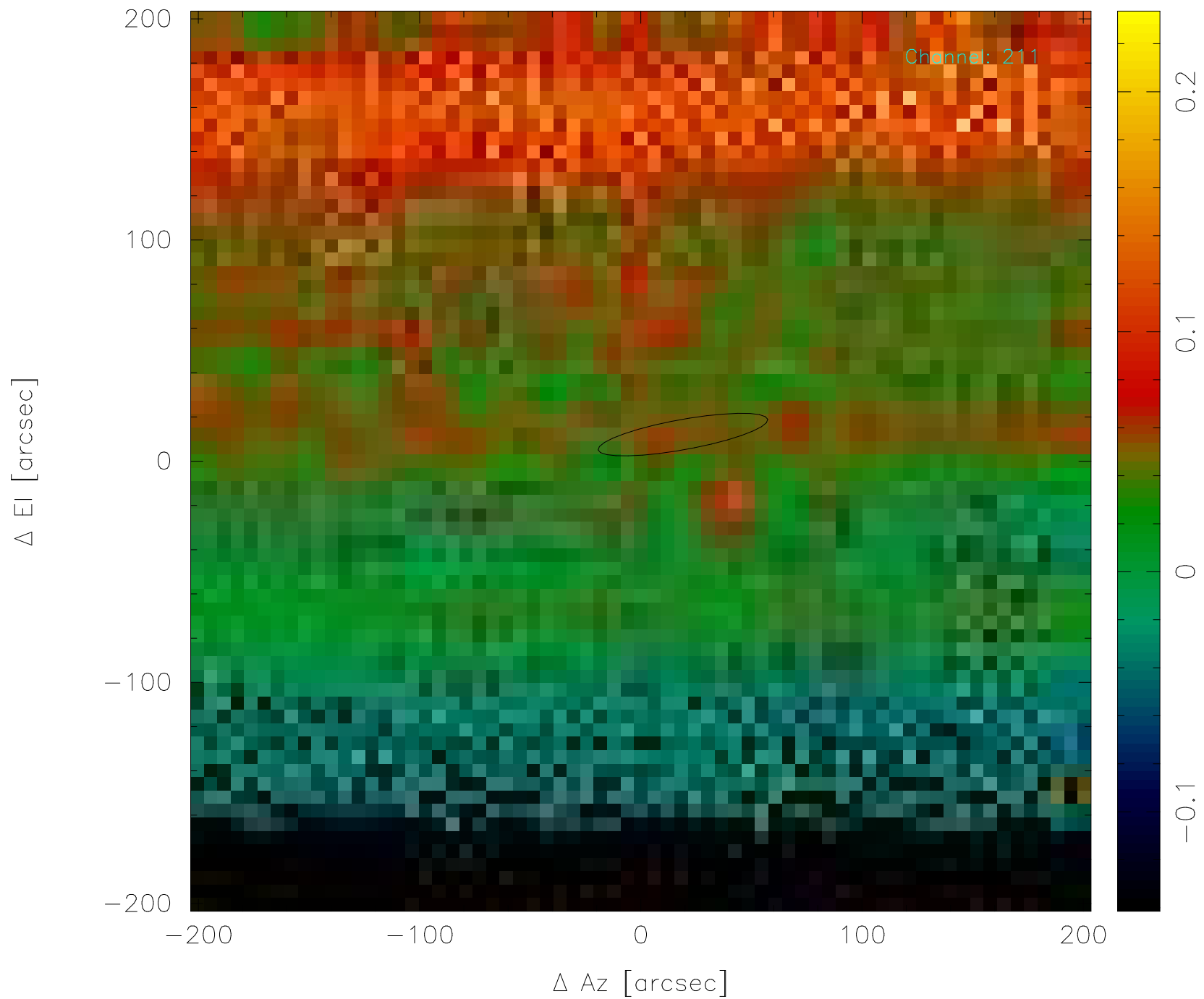
Scan: 81965 (1) -* Mars *- 2012-10-03T22:43:13



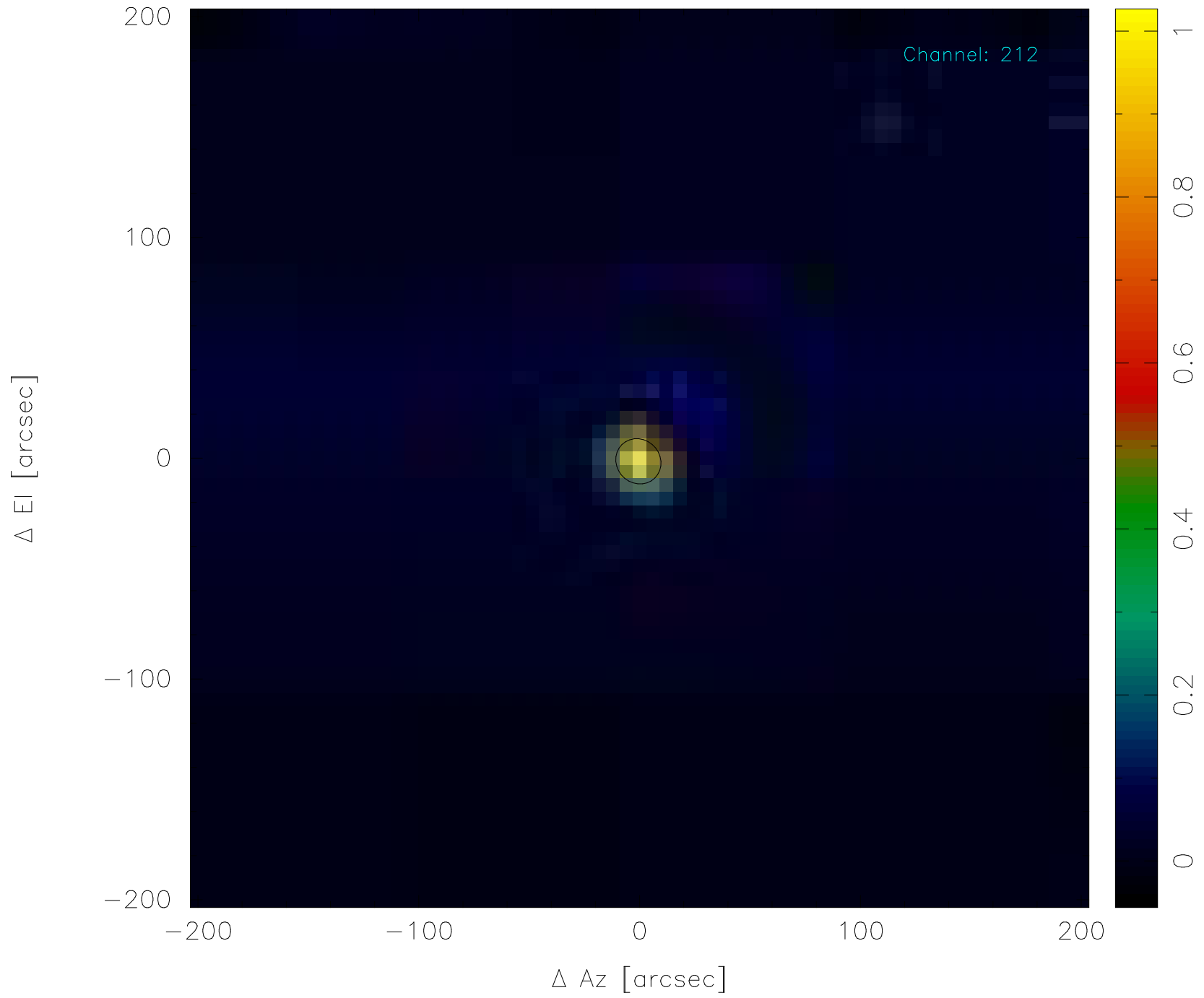
Scan: 81965 (1) -* Mars *- 2012-10-03T22:43:13



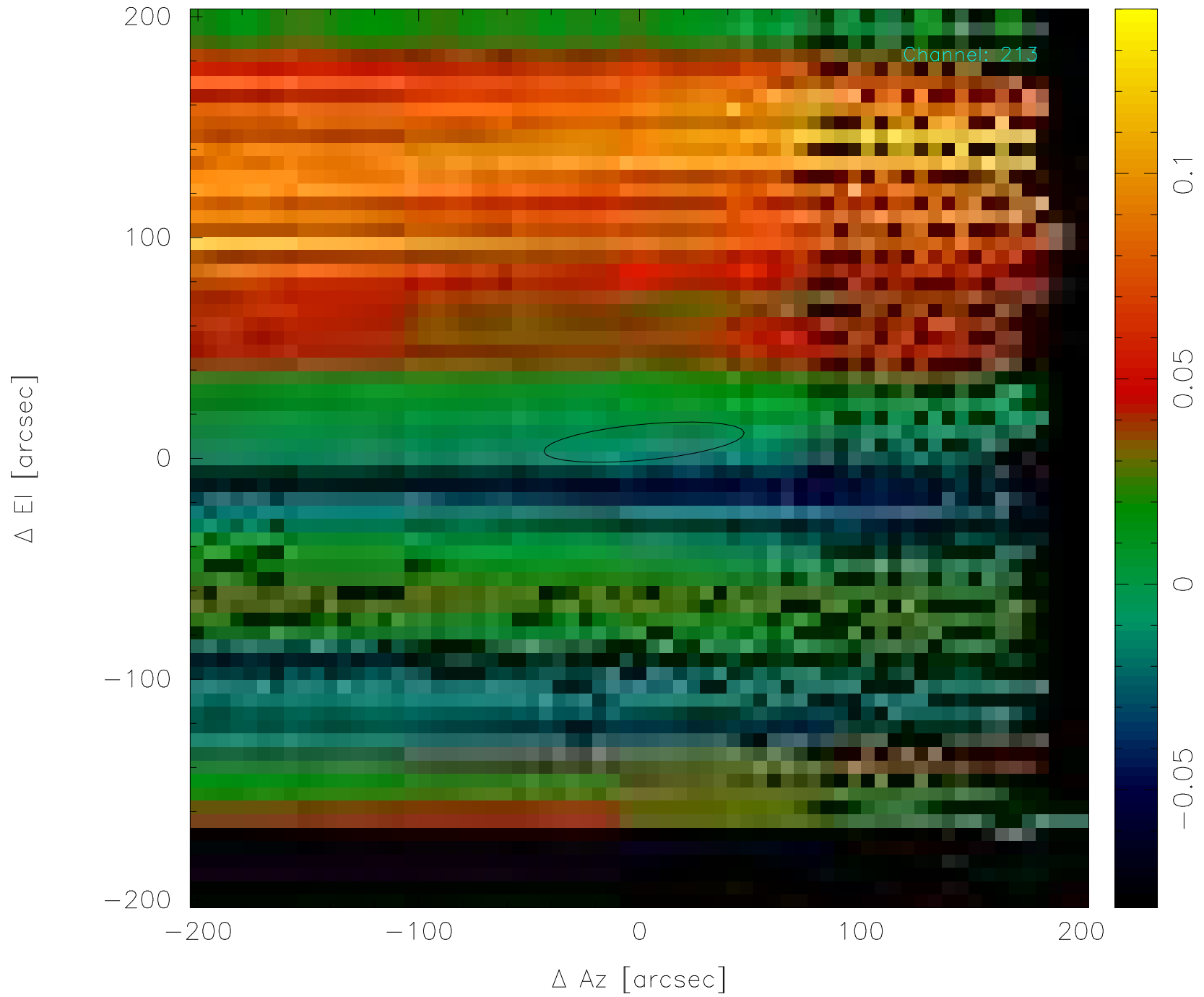
Scan: 81965 (1) -* Mars *- 2012-10-03T22:43:13



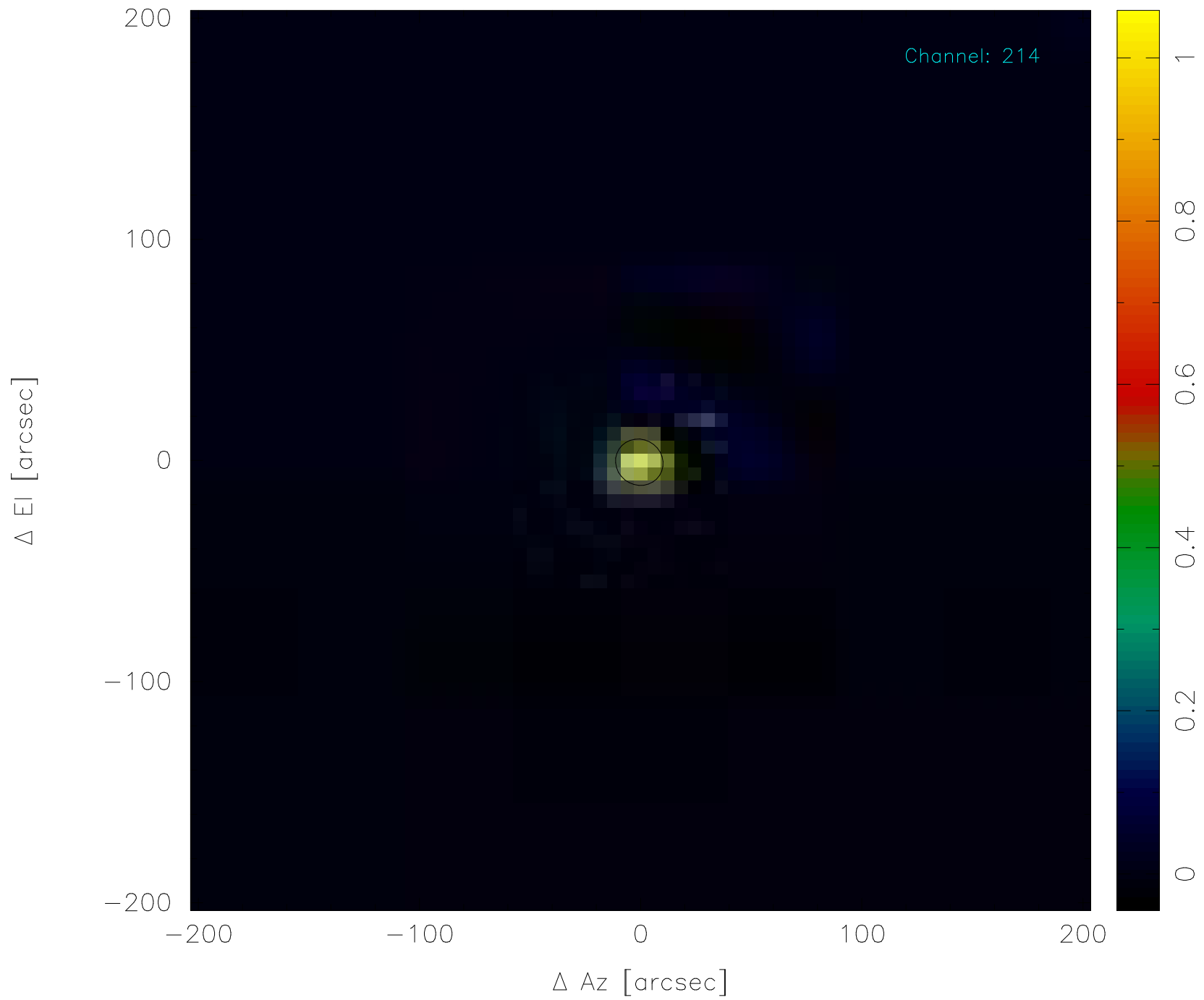
Scan: 81965 (1) -* Mars *- 2012-10-03T22:43:13



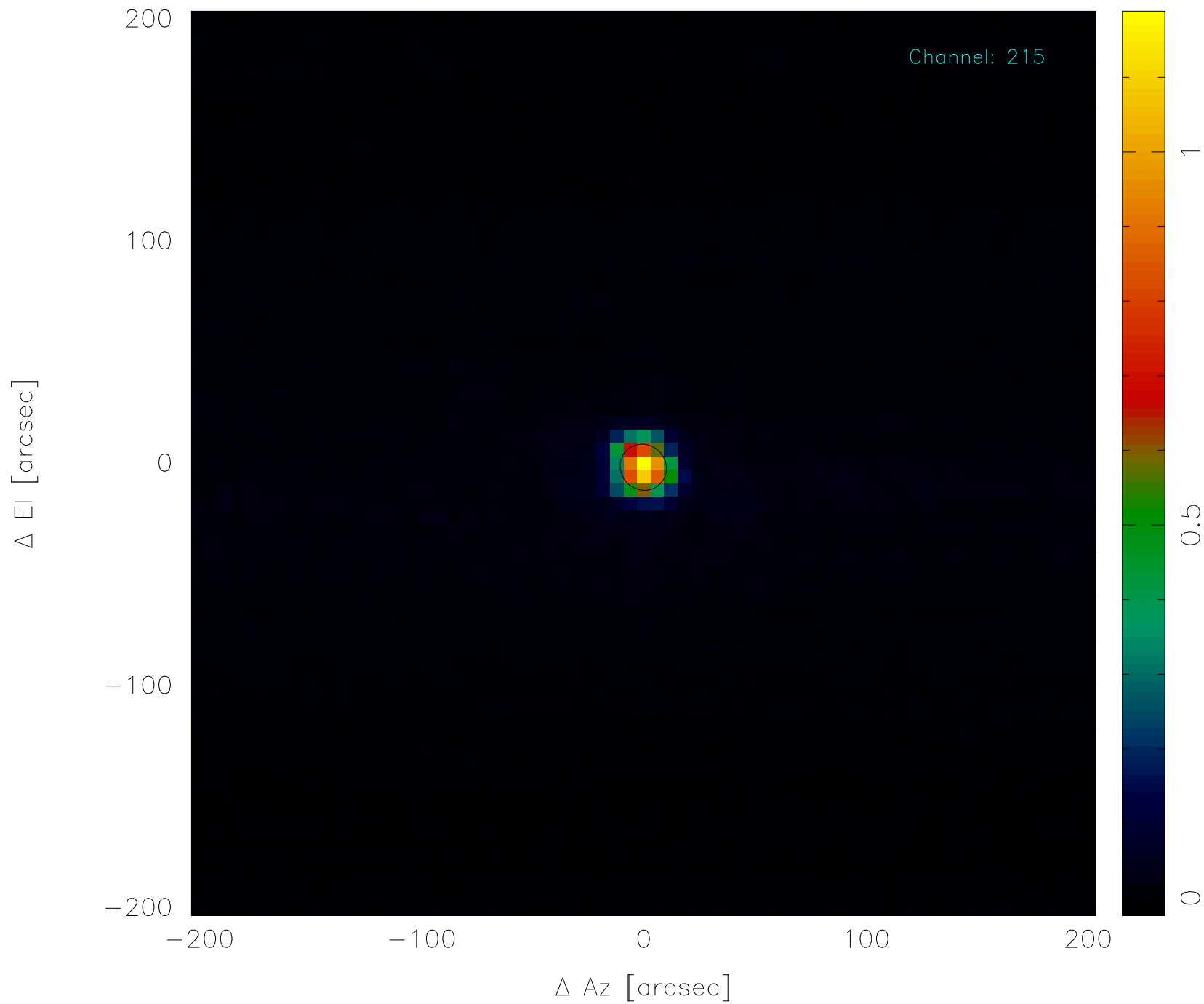
Scan: 81965 (1) -* Mars *- 2012-10-03T22:43:13




Scan: 81965 (1) -* Mars *- 2012-10-03T22:43:13



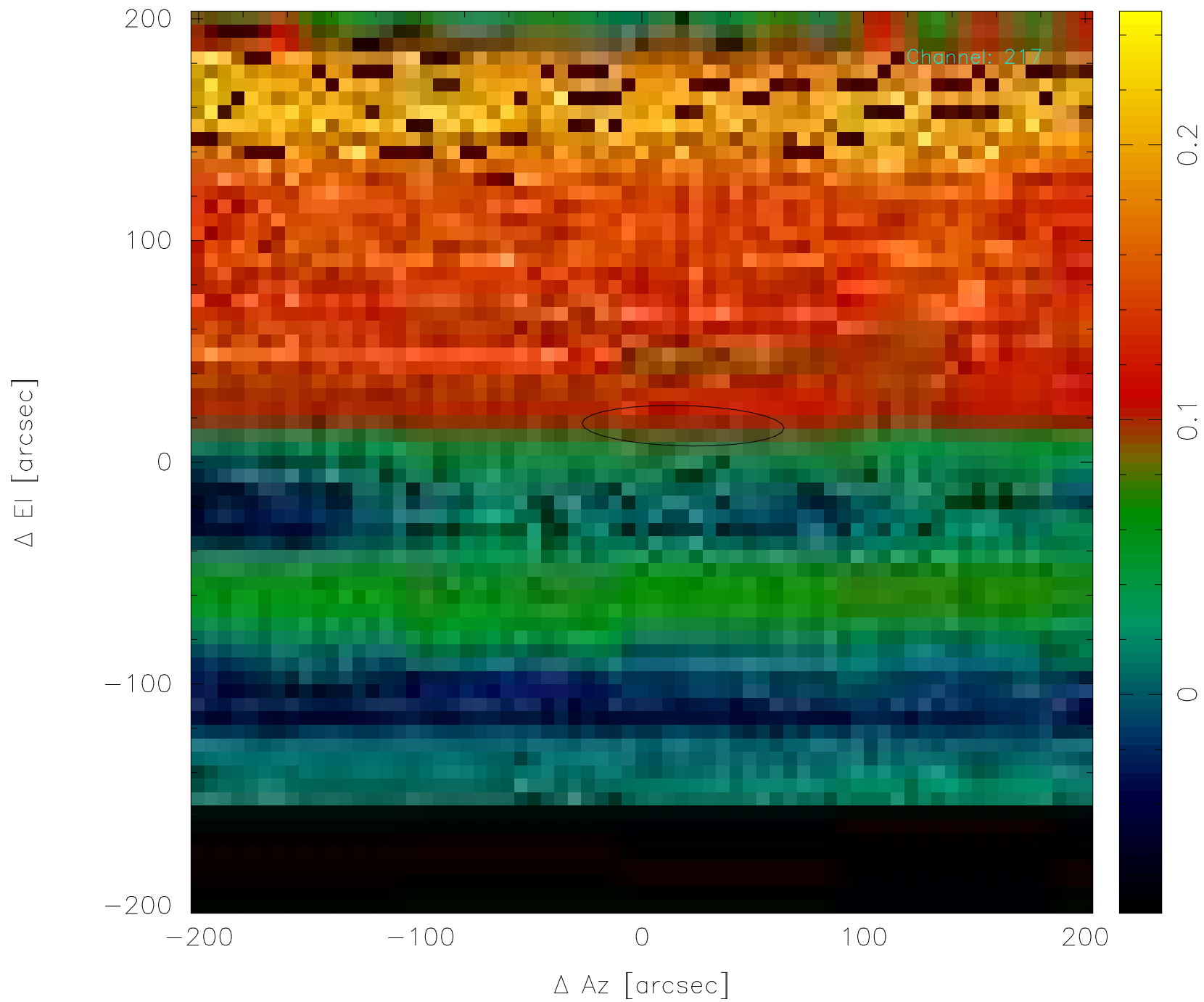
Scan: 81965 (1) -* Mars *- 2012-10-03T22:43:13



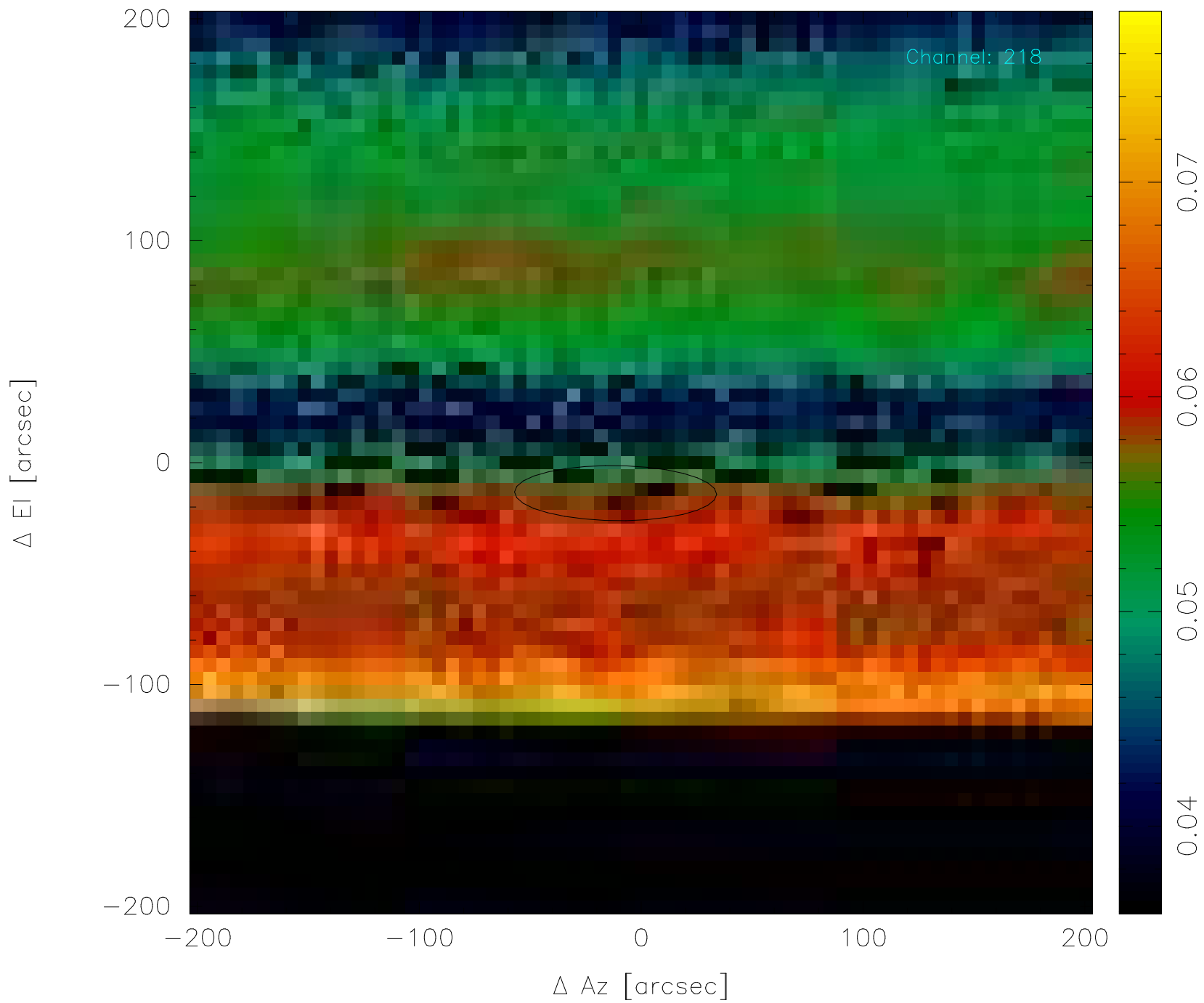
Scan: 81965 (1) -* Mars *- 2012-10-03T22:43:13



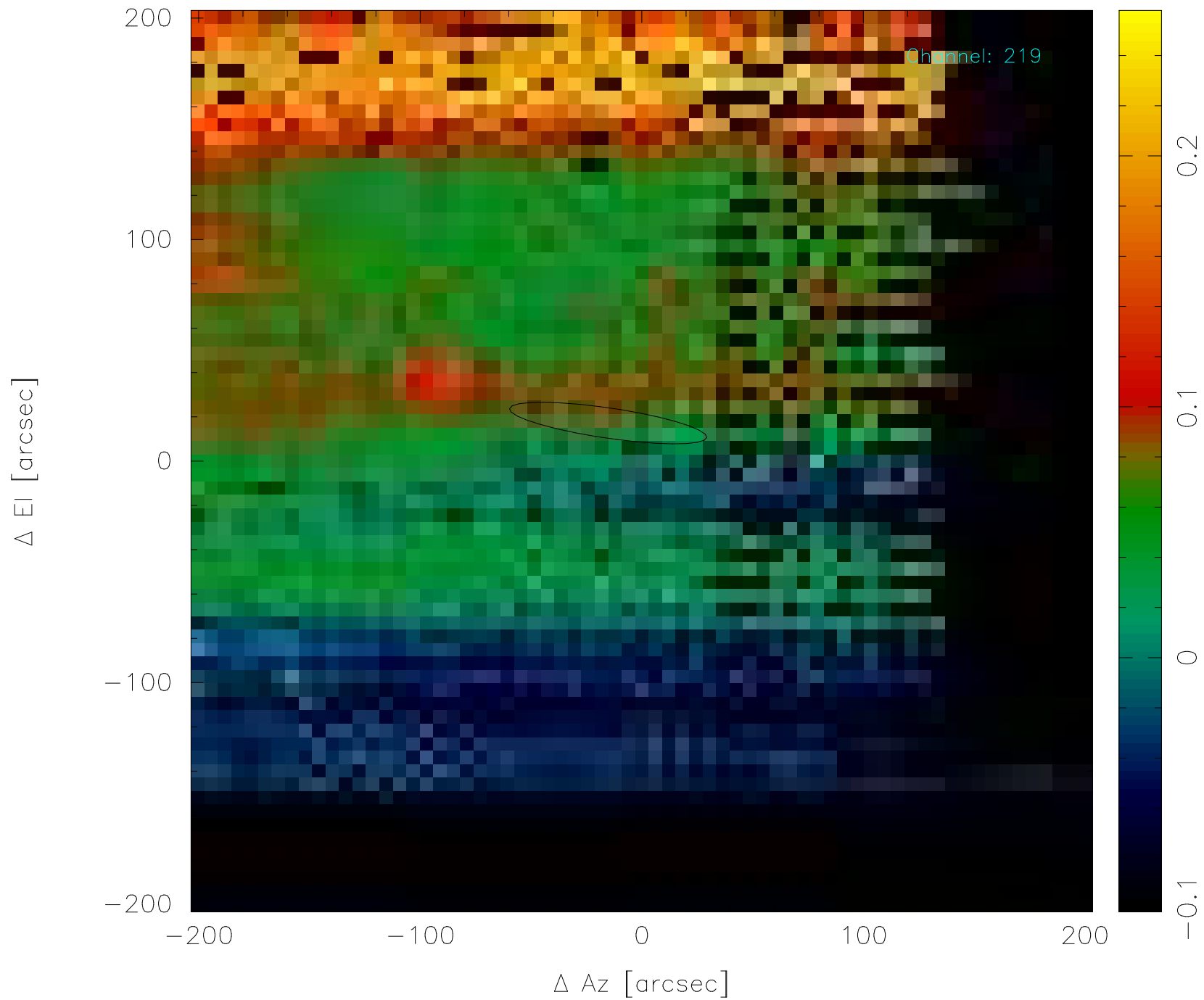
Scan: 81965 (1) -* Mars *- 2012-10-03T22:43:13



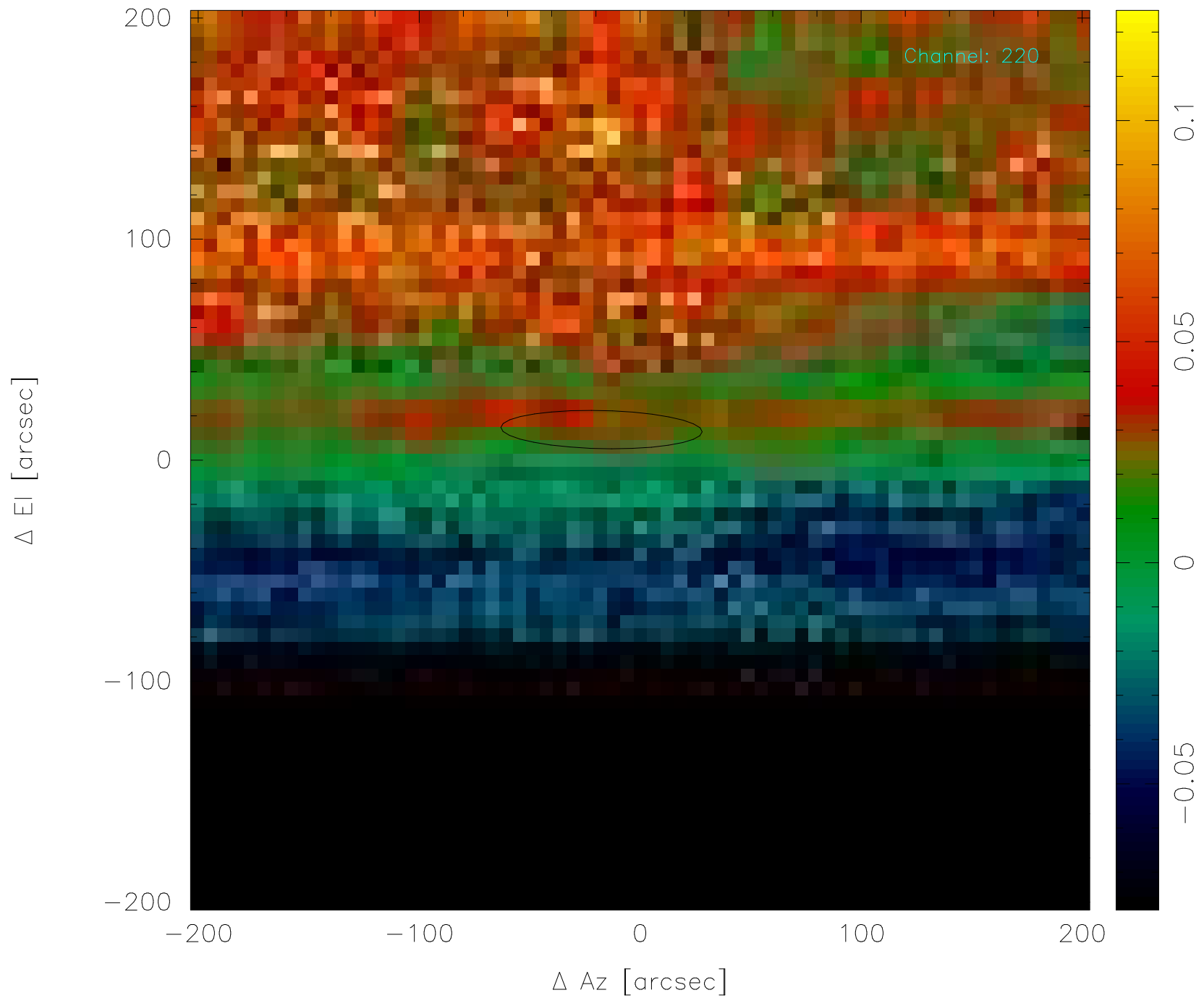
Scan: 81965 (1) -* Mars *- 2012-10-03T22:43:13



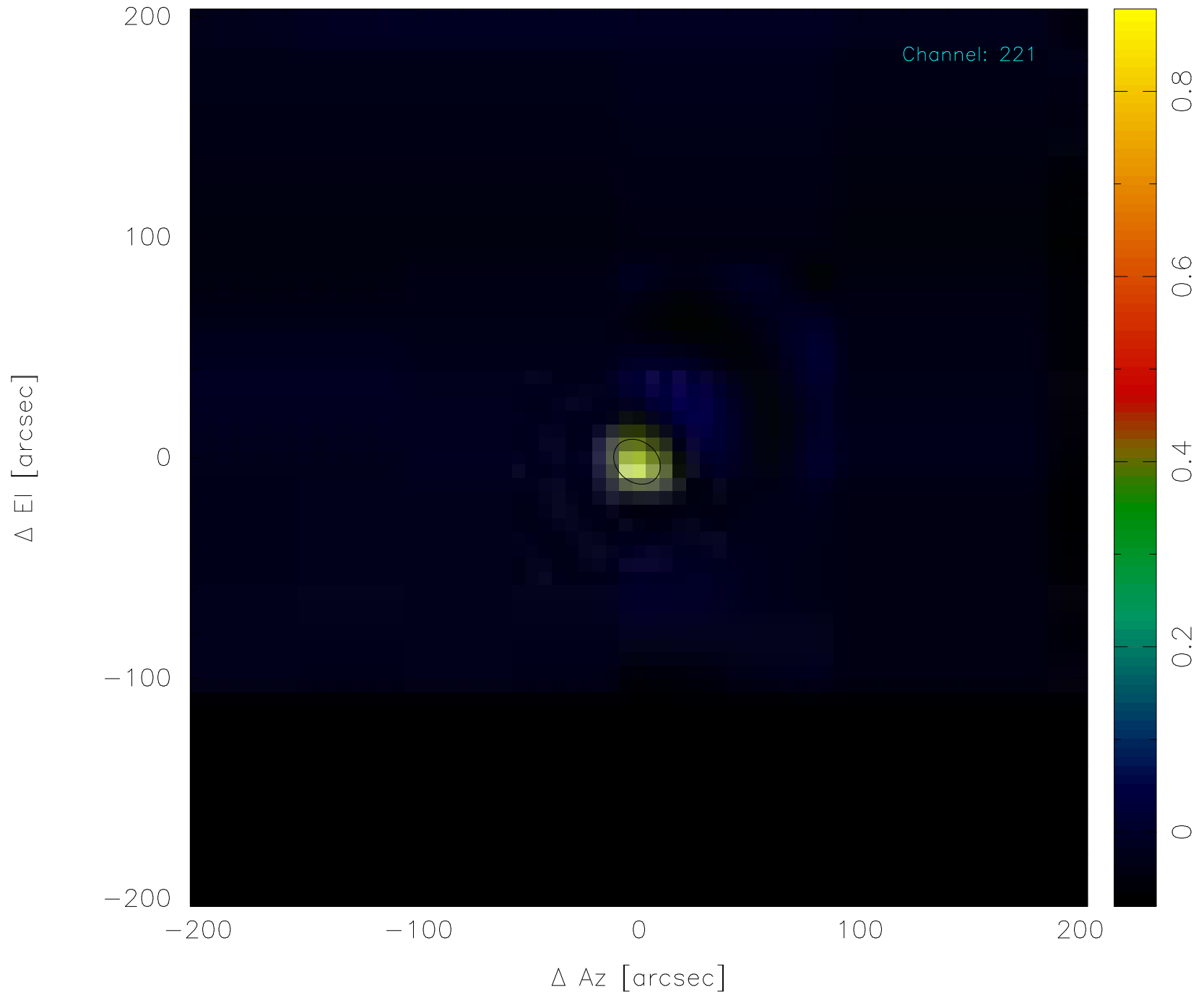
Scan: 81965 (1) -* Mars *- 2012-10-03T22:43:13




Scan: 81965 (1) -* Mars *- 2012-10-03T22:43:13



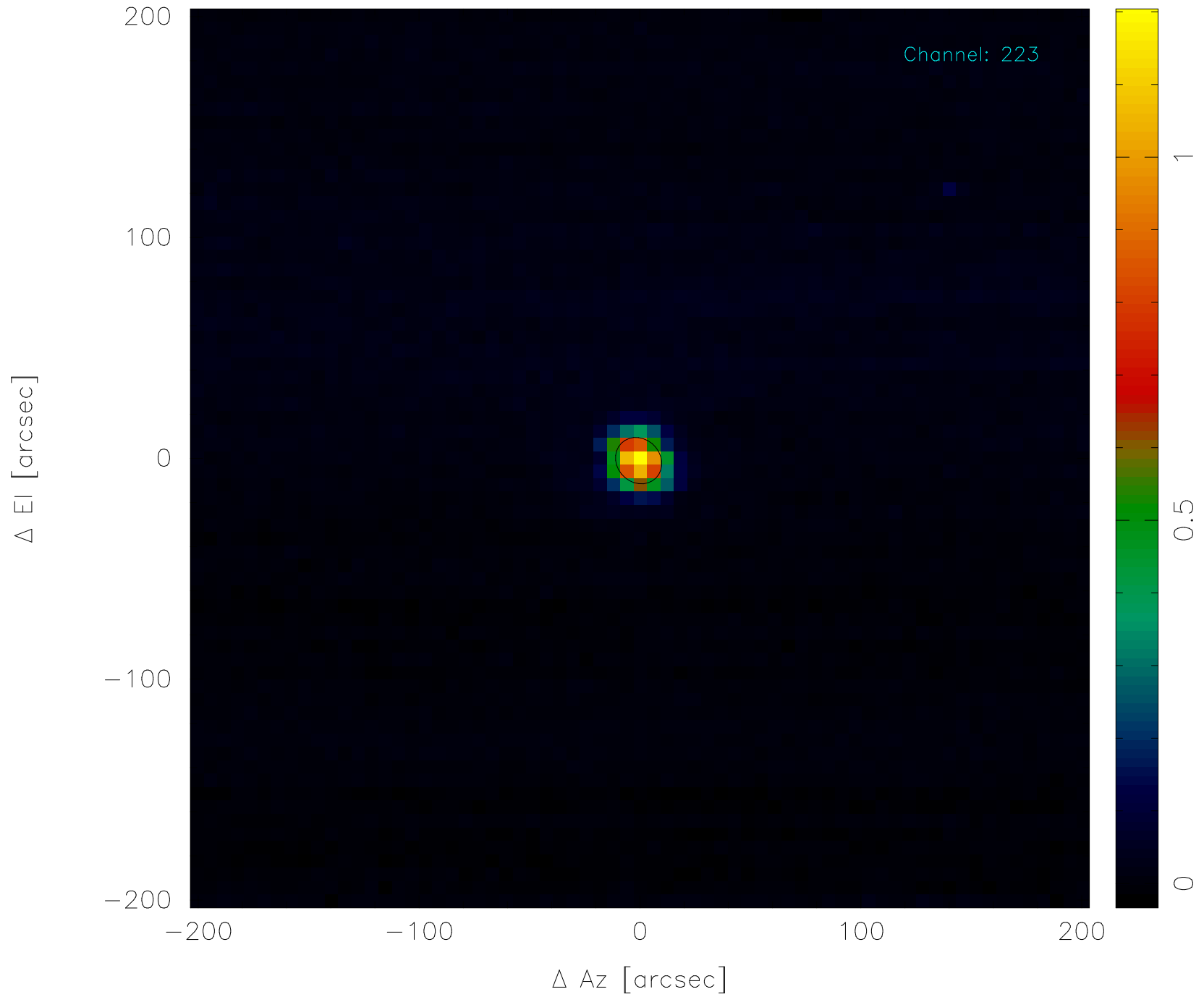
Scan: 81965 (1) -* Mars *- 2012-10-03T22:43:13



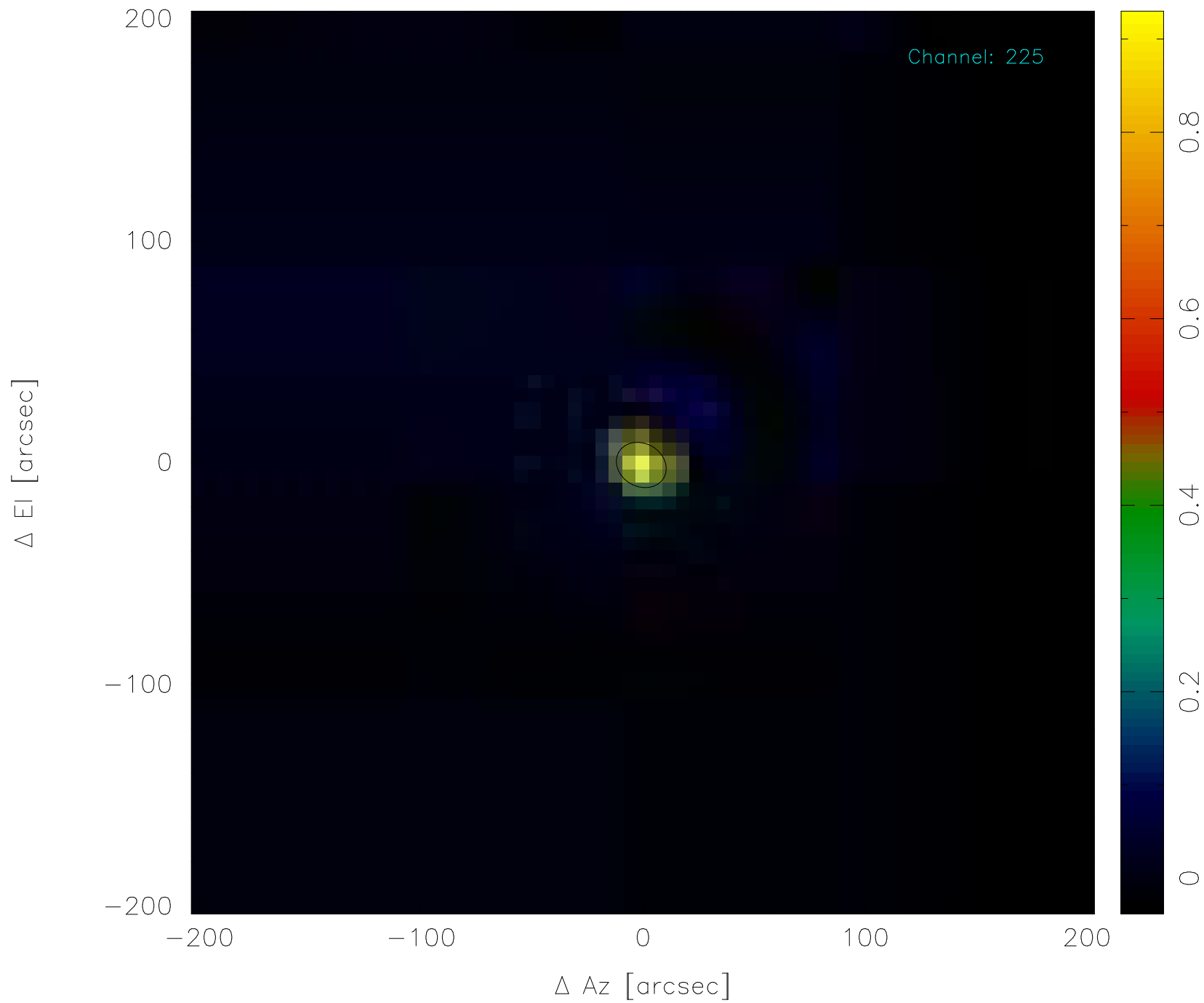
Scan: 81965 (1) -* Mars *- 2012-10-03T22:43:13



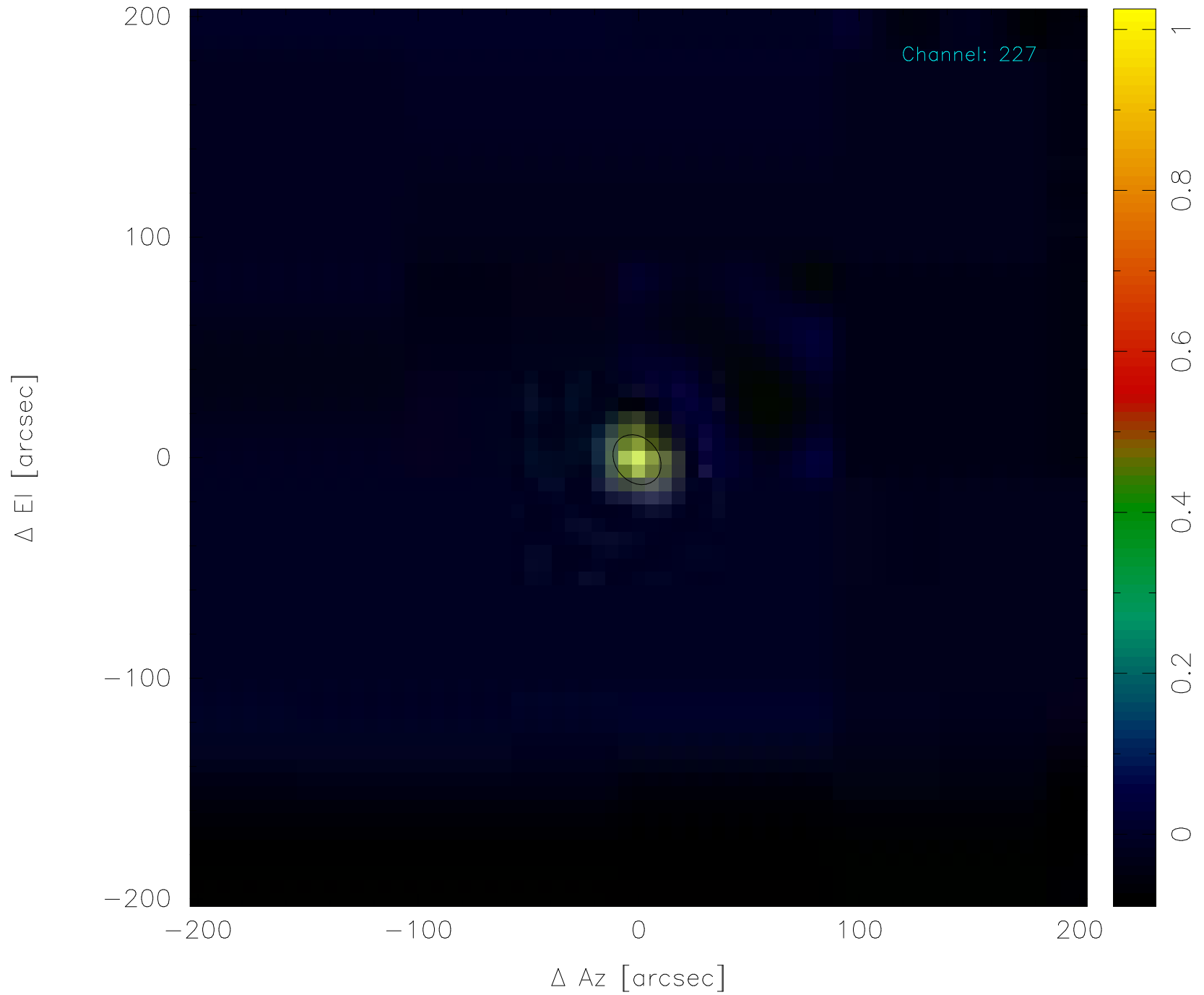
Scan: 81965 (1) -* Mars *- 2012-10-03T22:43:13



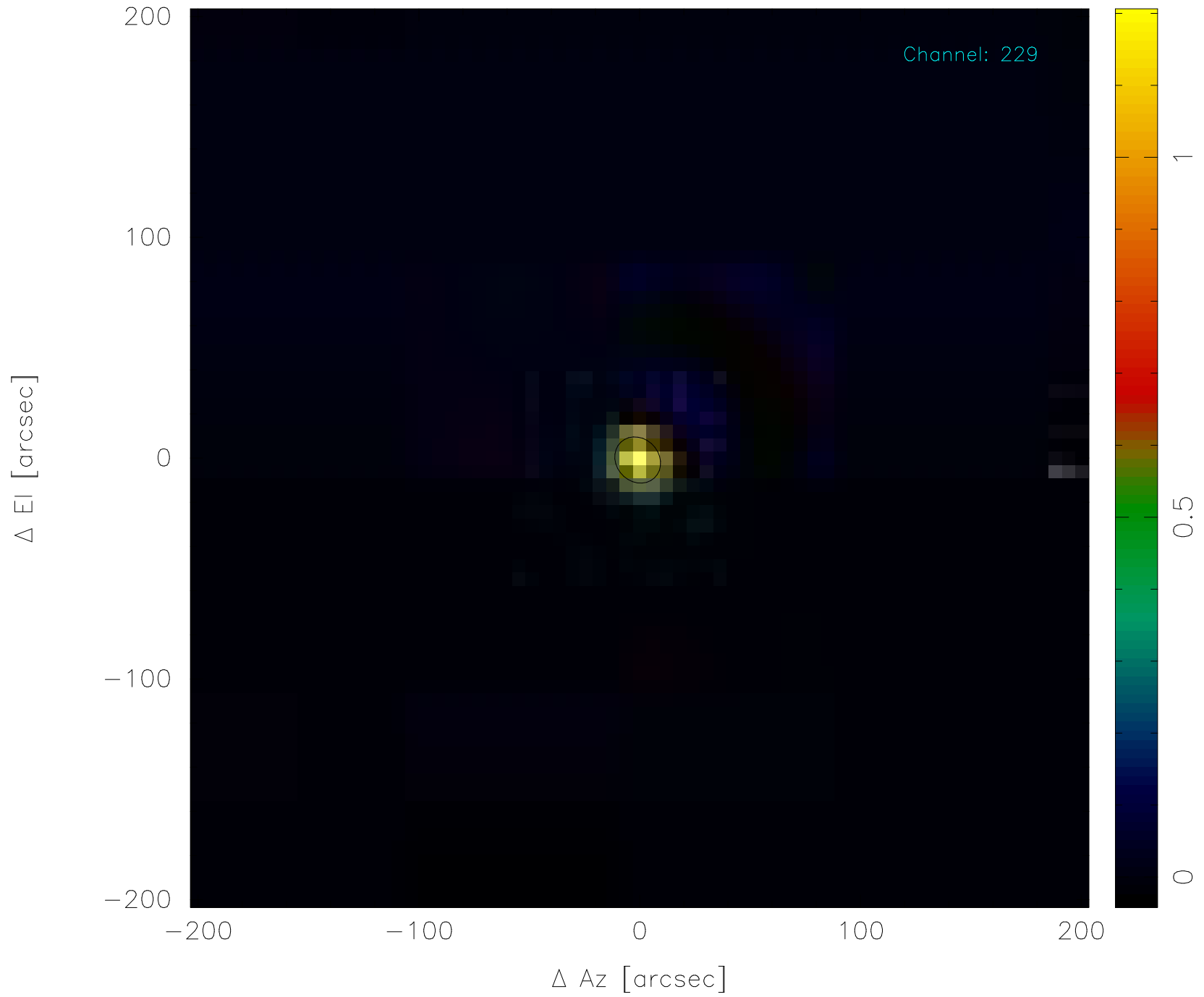
Scan: 81965 (1) -* Mars *- 2012-10-03T22:43:13



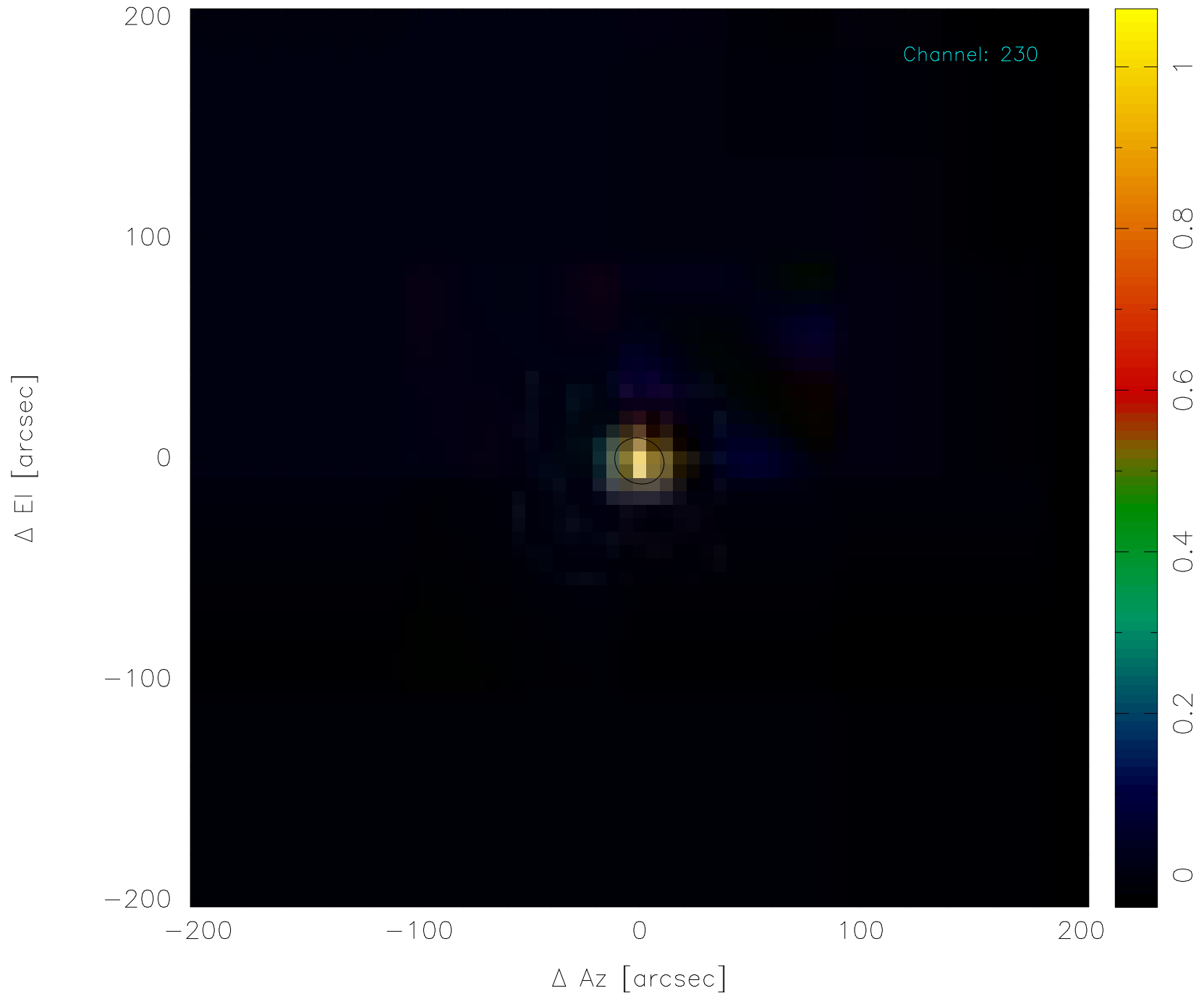
Scan: 81965 (1) -* Mars *- 2012-10-03T22:43:13




Scan: 81965 (1) -* Mars *- 2012-10-03T22:43:13



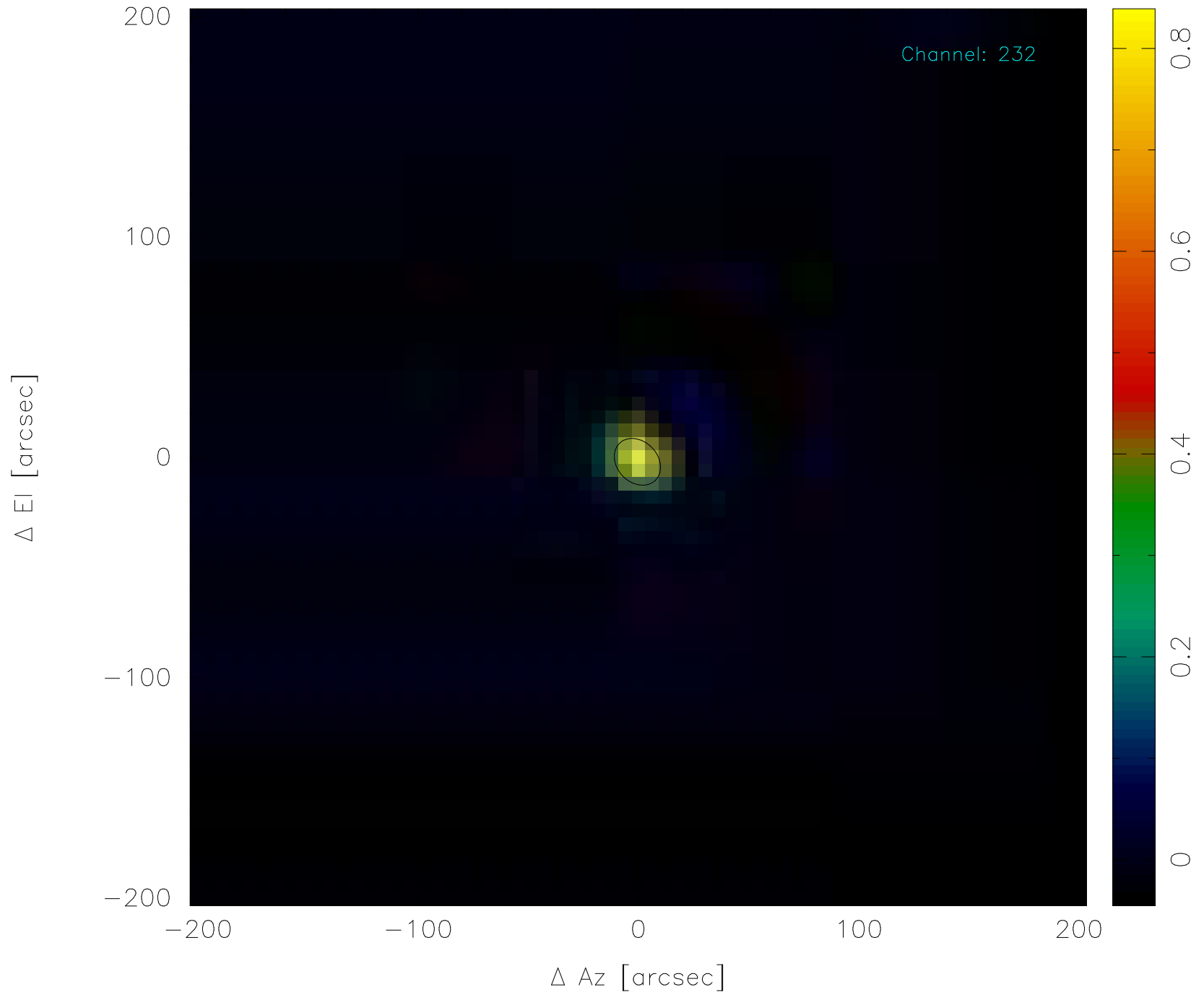
Scan: 81965 (1) -* Mars *- 2012-10-03T22:43:13



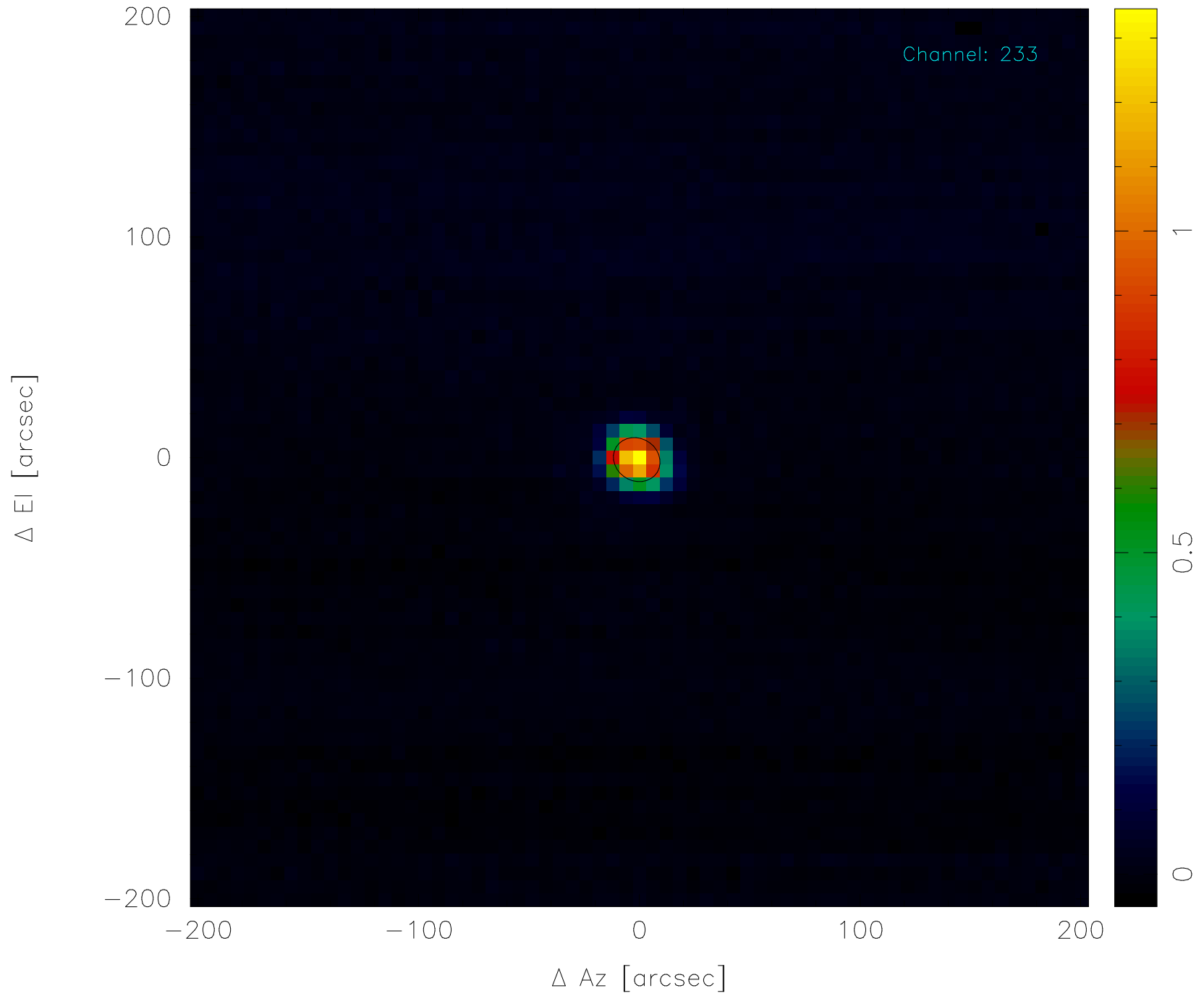
Scan: 81965 (1) -* Mars *- 2012-10-03T22:43:13




Scan: 81965 (1) -* Mars *- 2012-10-03T22:43:13



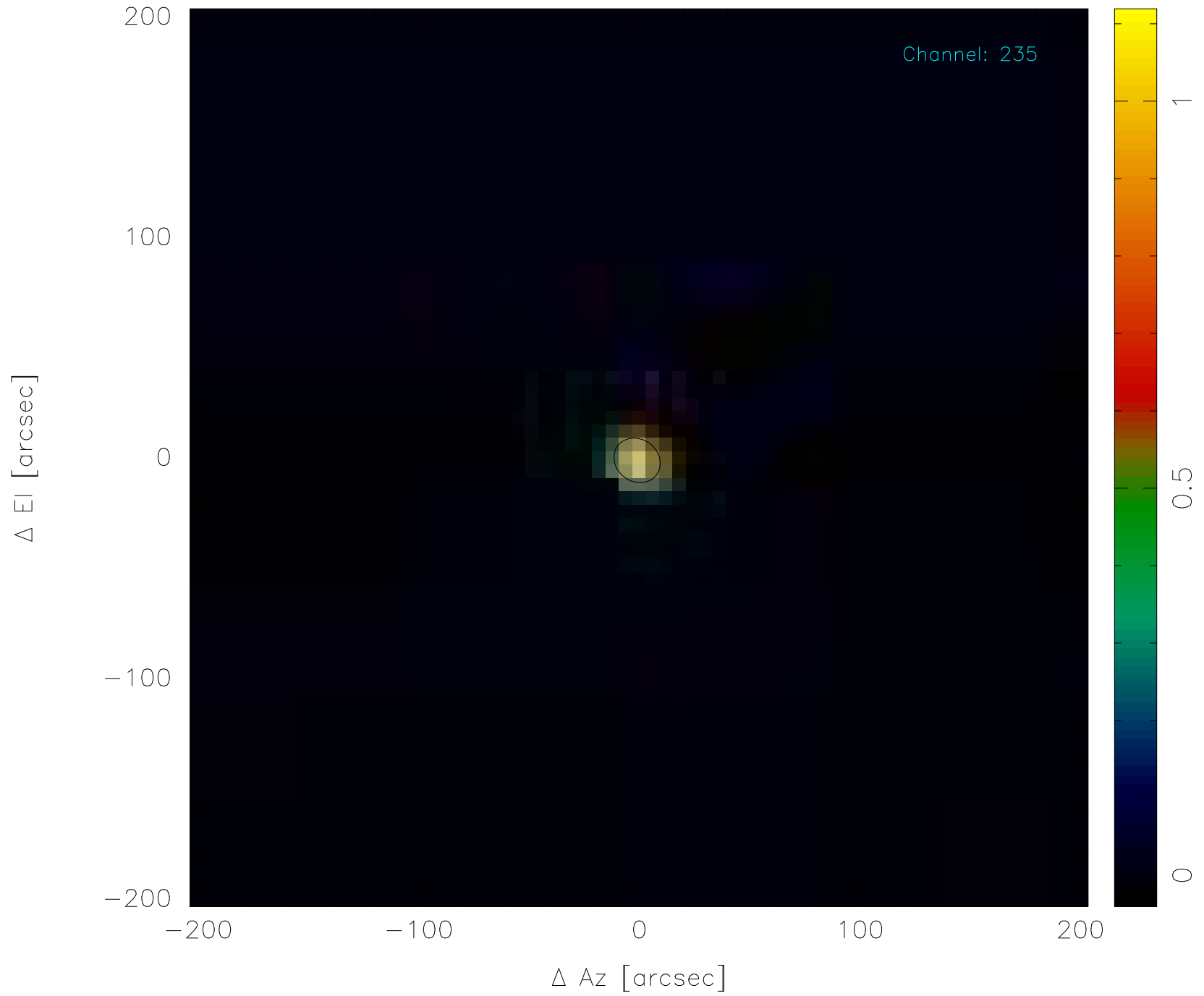
Scan: 81965 (1) -* Mars *- 2012-10-03T22:43:13



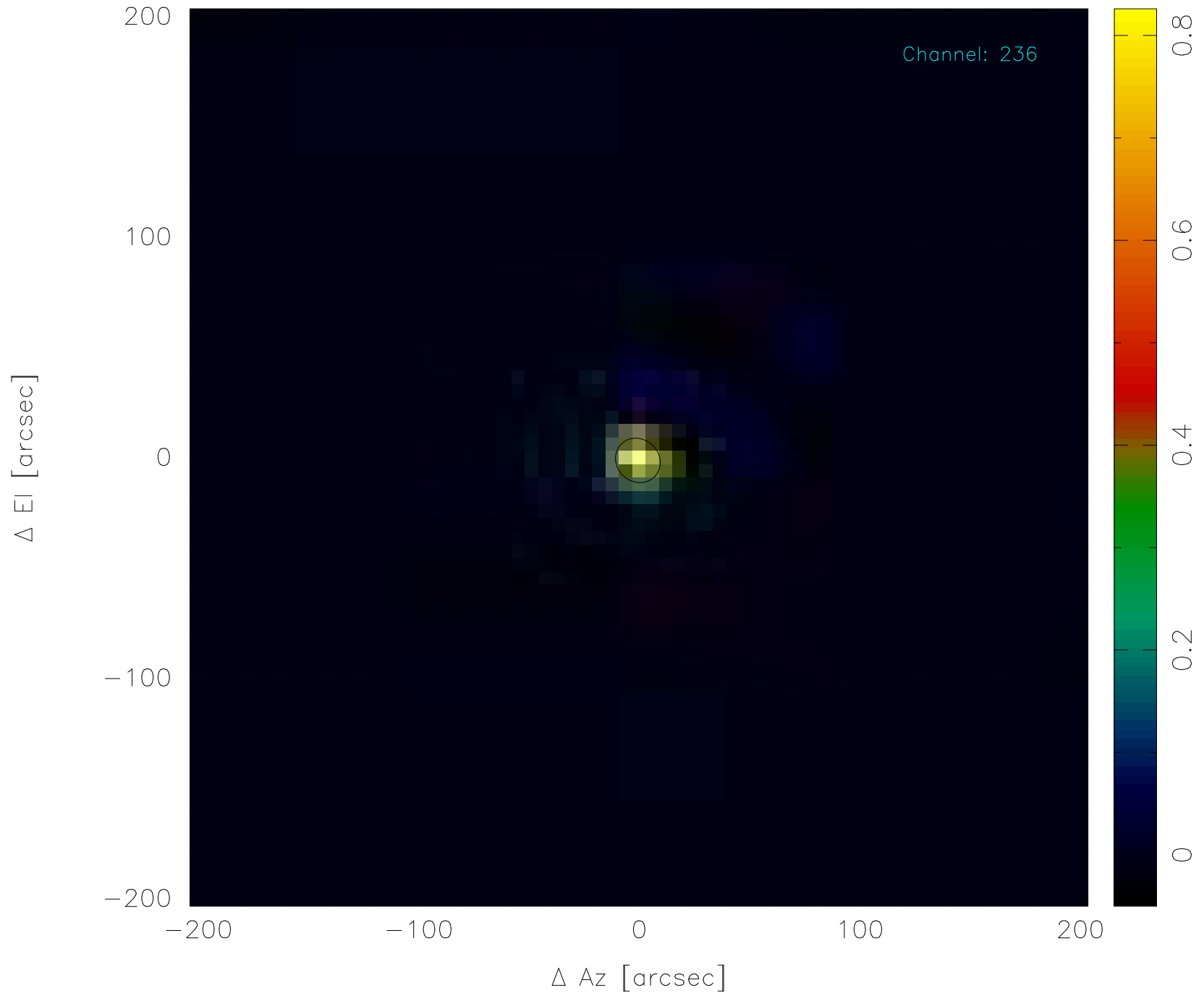
Scan: 81965 (1) -* Mars *- 2012-10-03T22:43:13




Scan: 81965 (1) -* Mars *- 2012-10-03T22:43:13



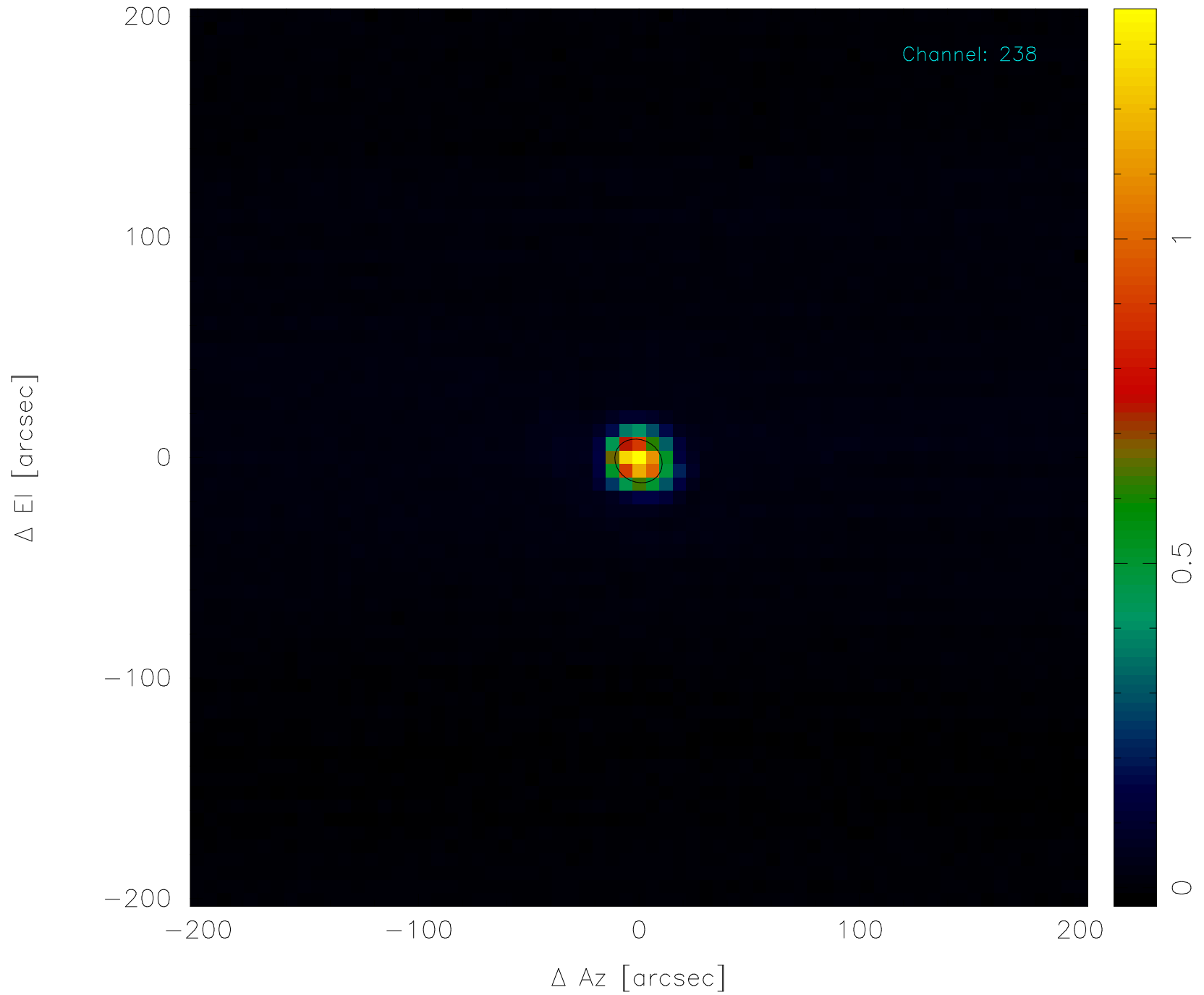
Scan: 81965 (1) -* Mars *- 2012-10-03T22:43:13



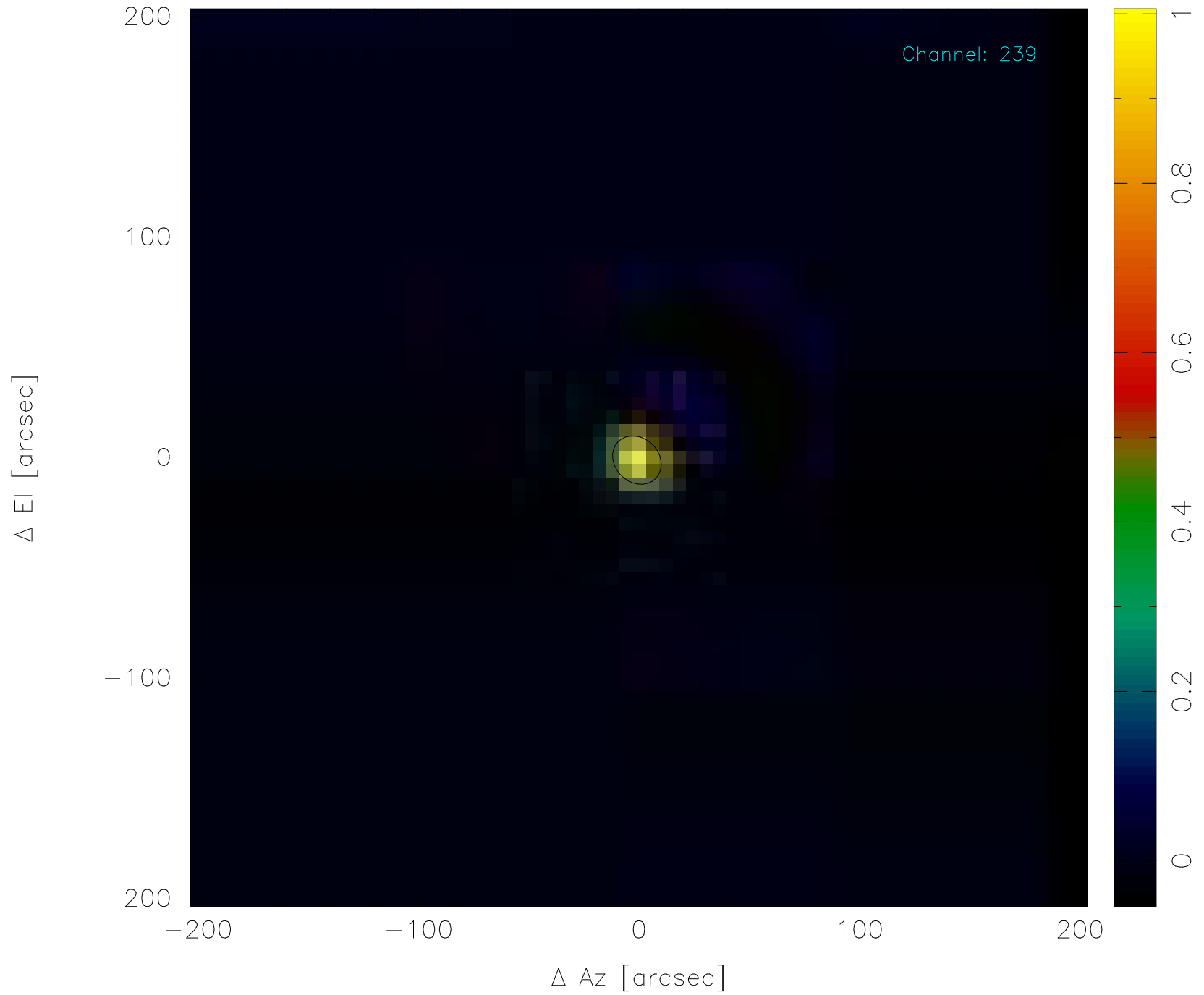
Scan: 81965 (1) -* Mars *- 2012-10-03T22:43:13



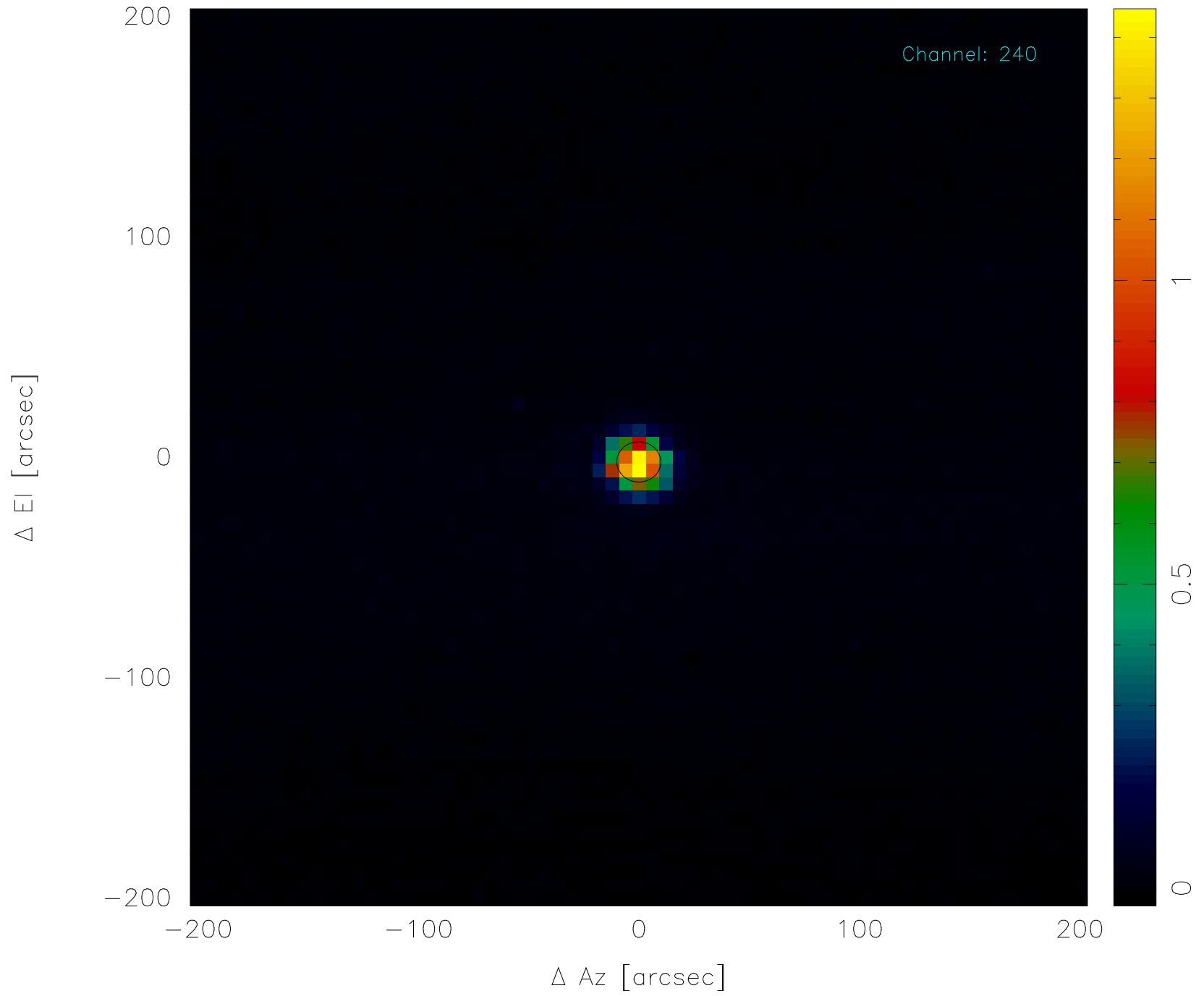
Scan: 81965 (1) -* Mars *- 2012-10-03T22:43:13



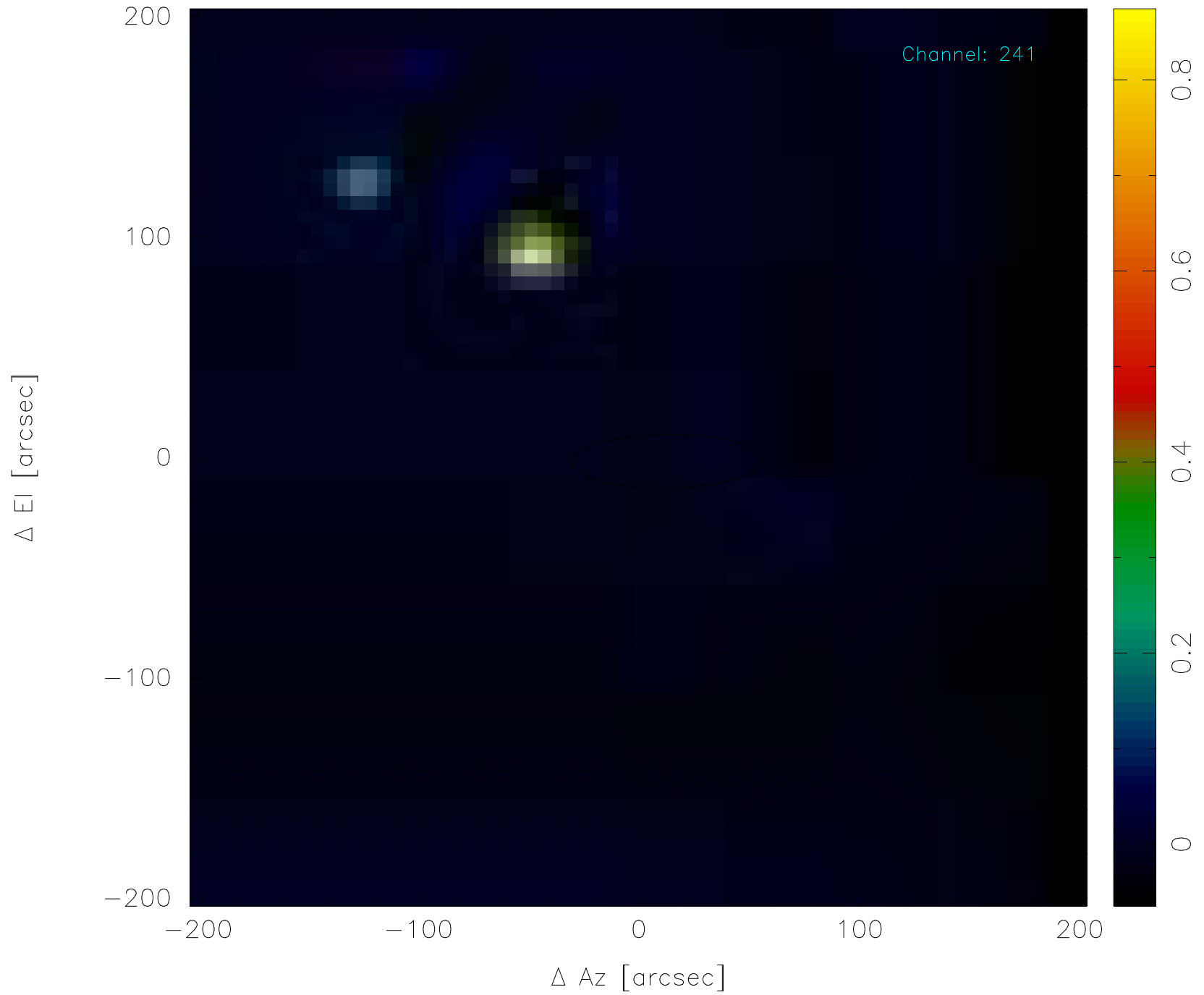
Scan: 81965 (1) -* Mars *- 2012-10-03T22:43:13



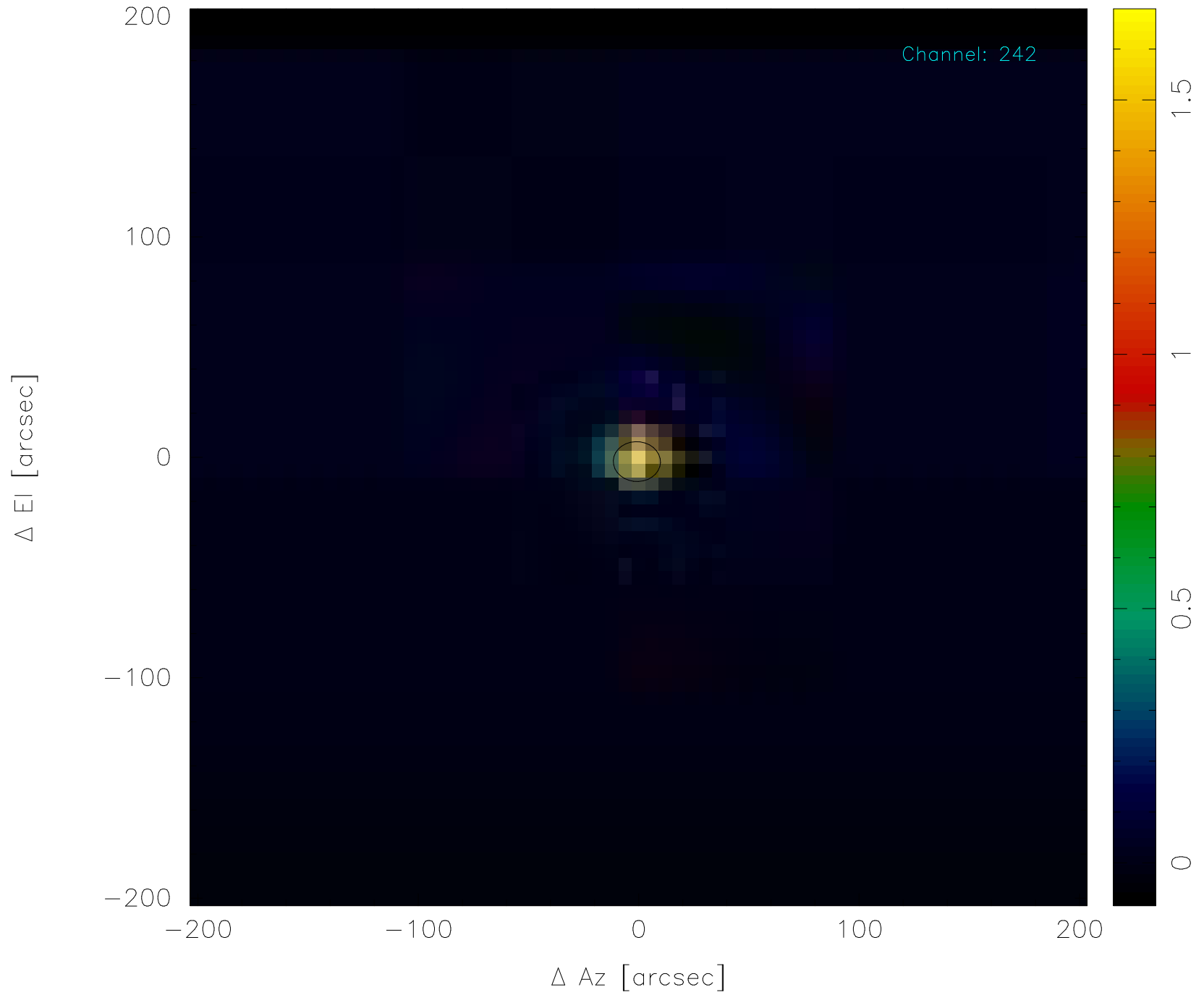
Scan: 81965 (1) -* Mars *- 2012-10-03T22:43:13



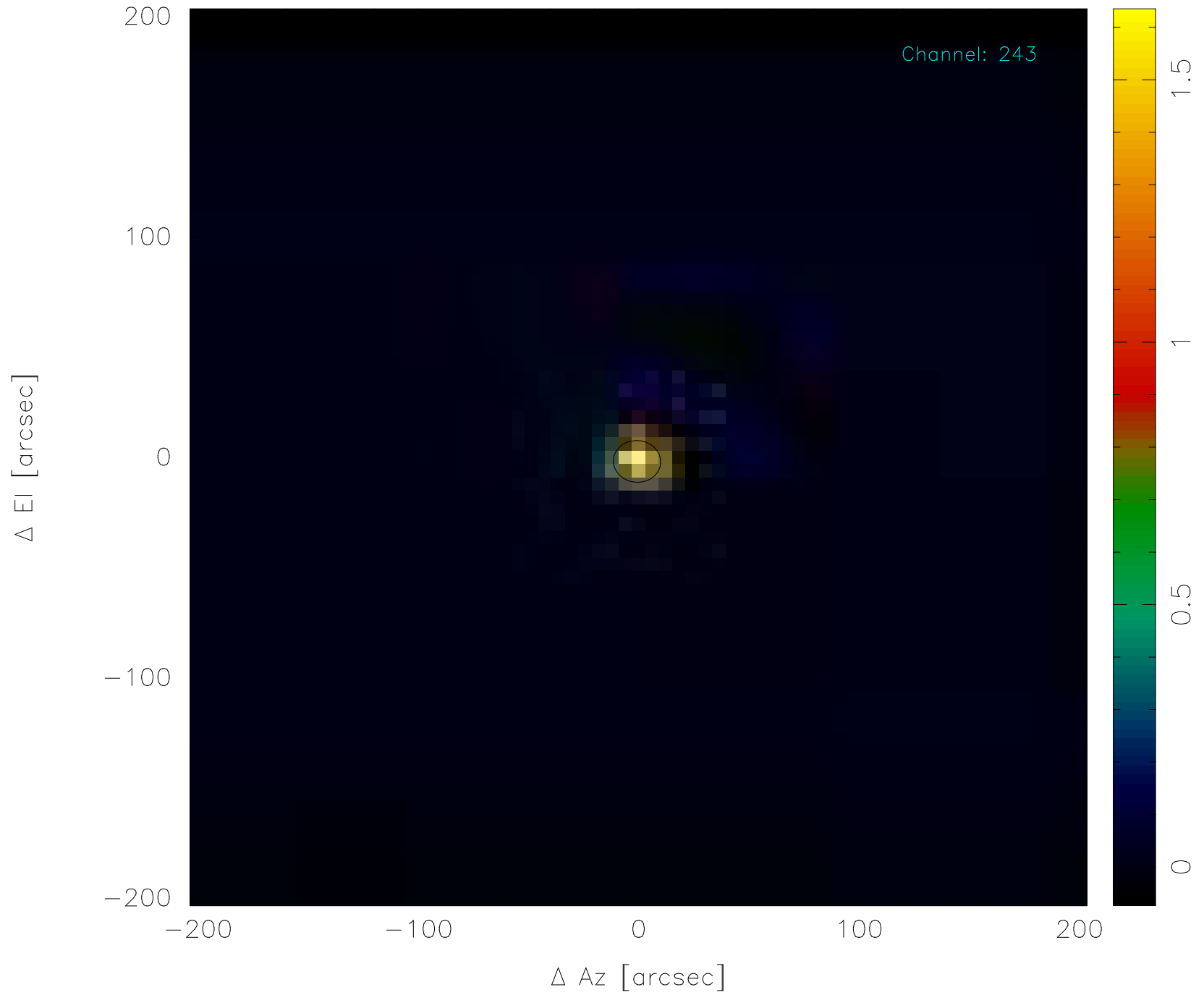
Scan: 81965 (1) -* Mars *- 2012-10-03T22:43:13



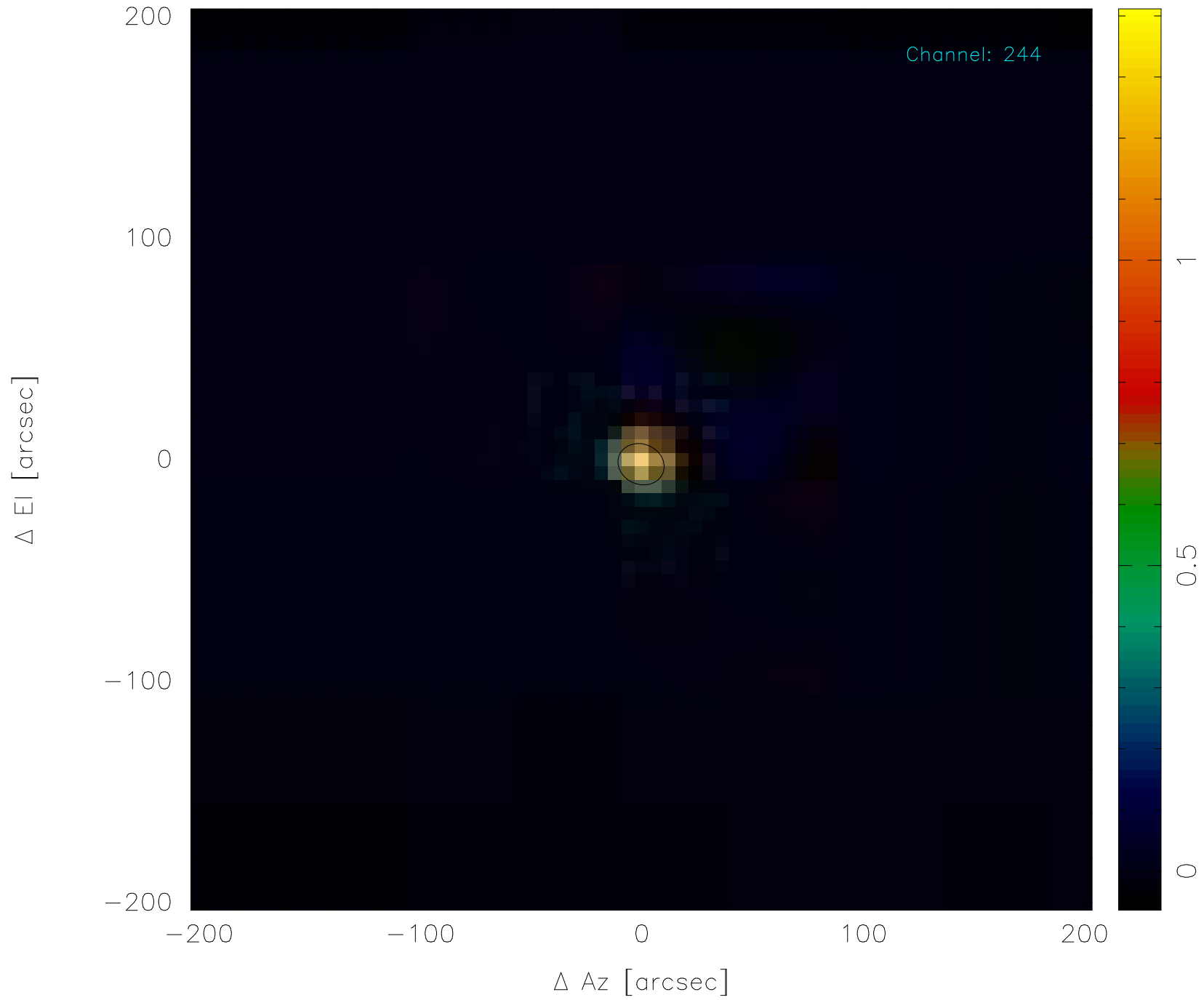
Scan: 81965 (1) -* Mars *- 2012-10-03T22:43:13



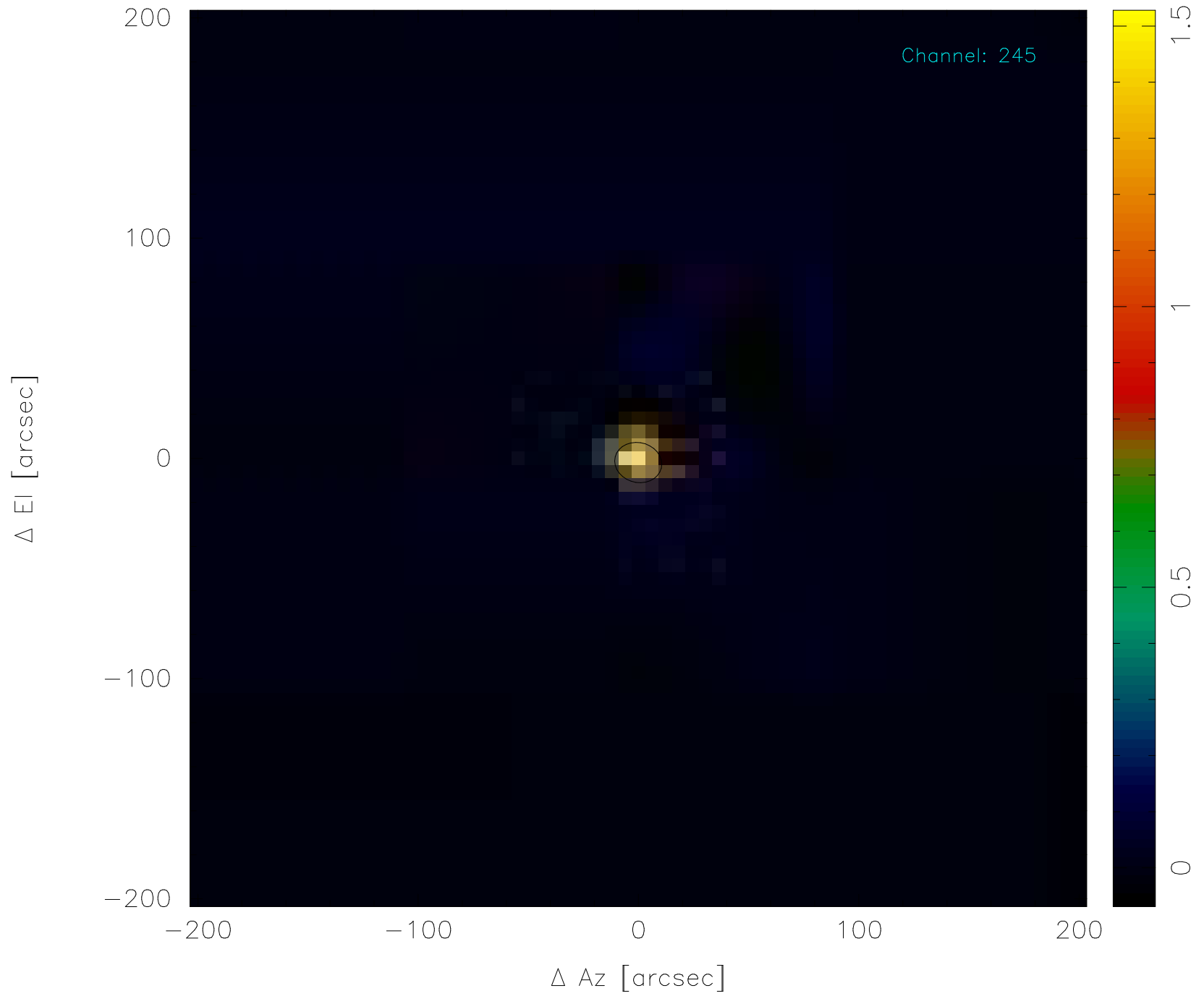
Scan: 81965 (1) -* Mars *- 2012-10-03T22:43:13



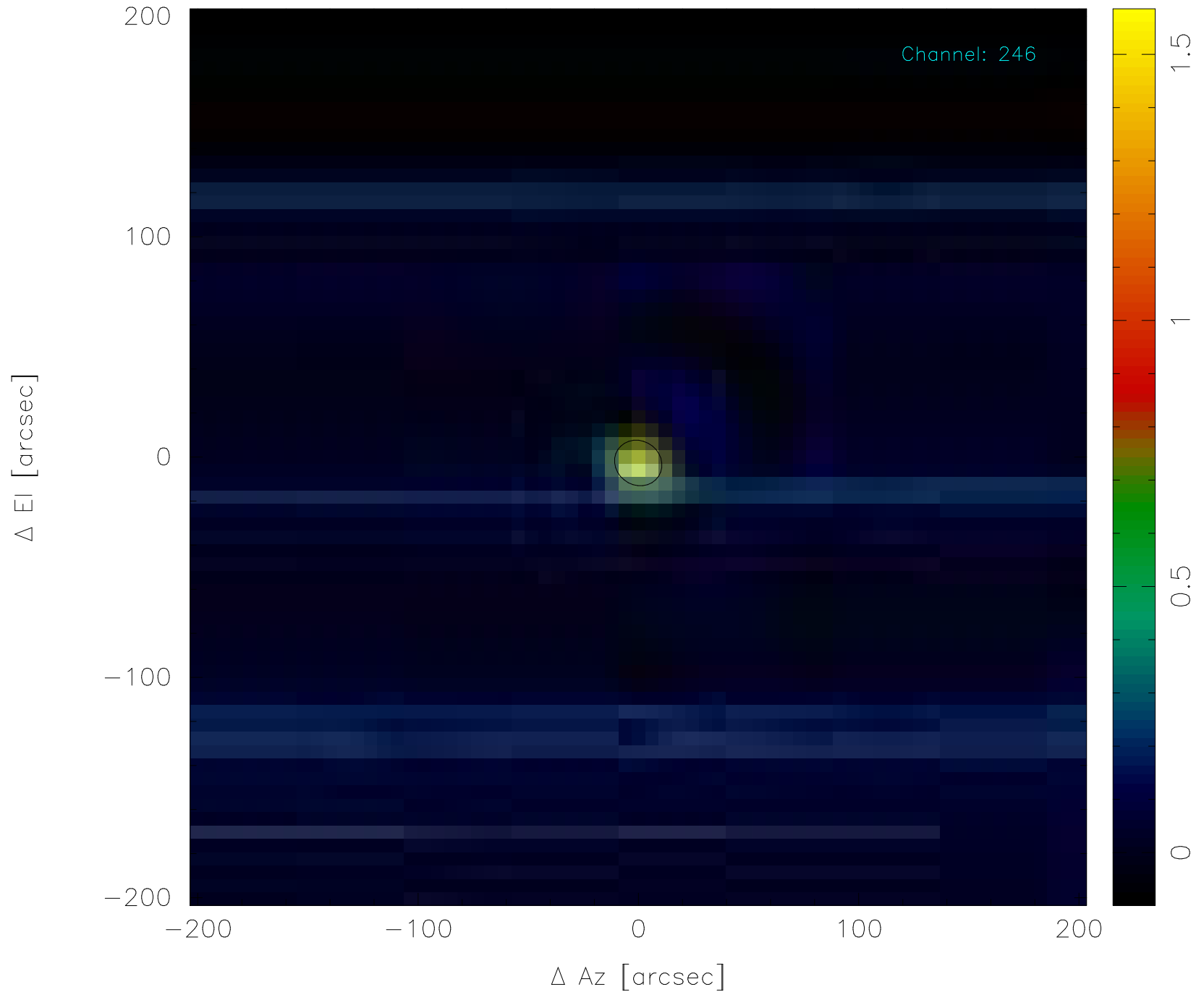
Scan: 81965 (1) -* Mars *- 2012-10-03T22:43:13



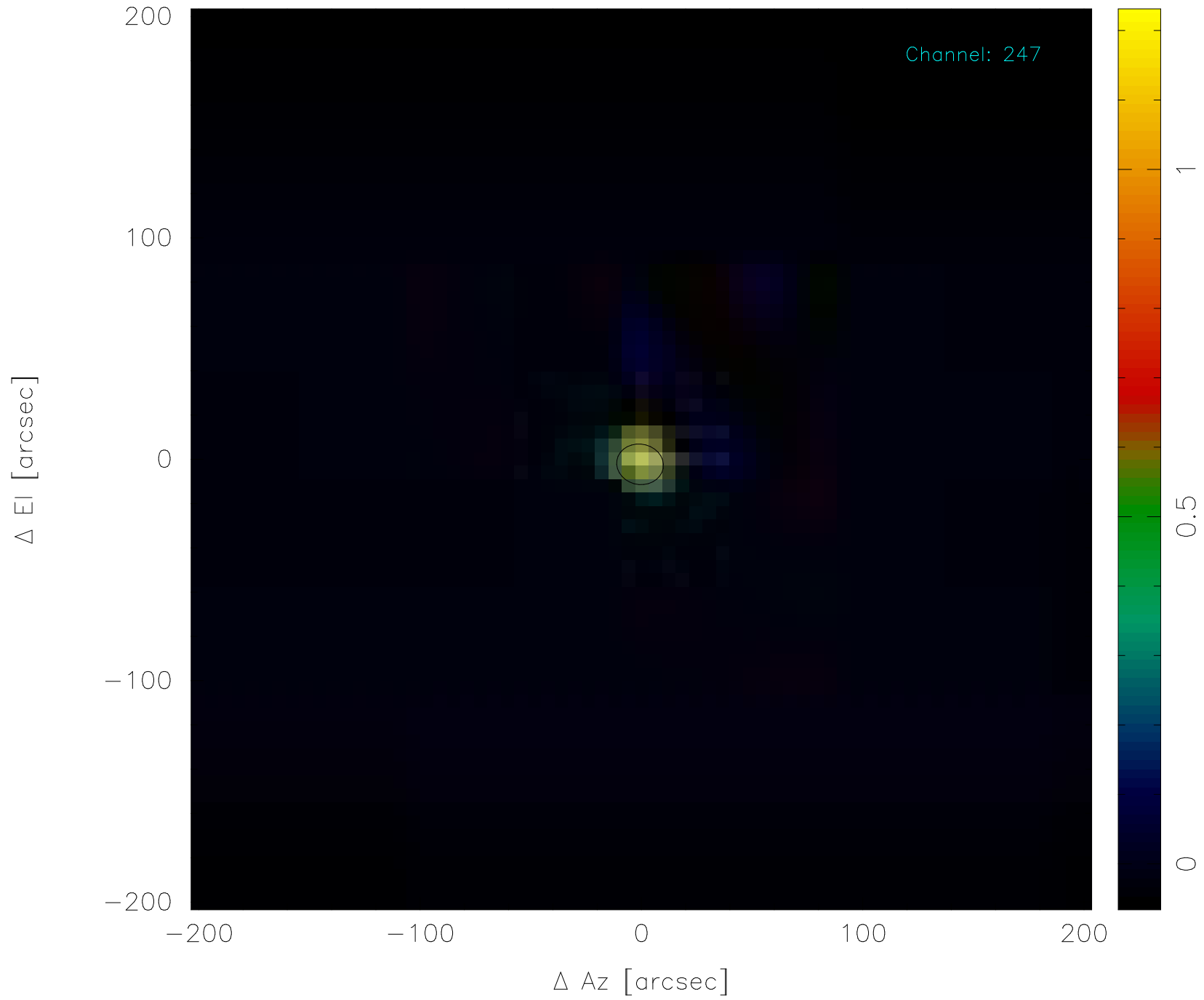
Scan: 81965 (1) -* Mars *- 2012-10-03T22:43:13




Scan: 81965 (1) -* Mars *- 2012-10-03T22:43:13




Scan: 81965 (1) -* Mars *- 2012-10-03T22:43:13



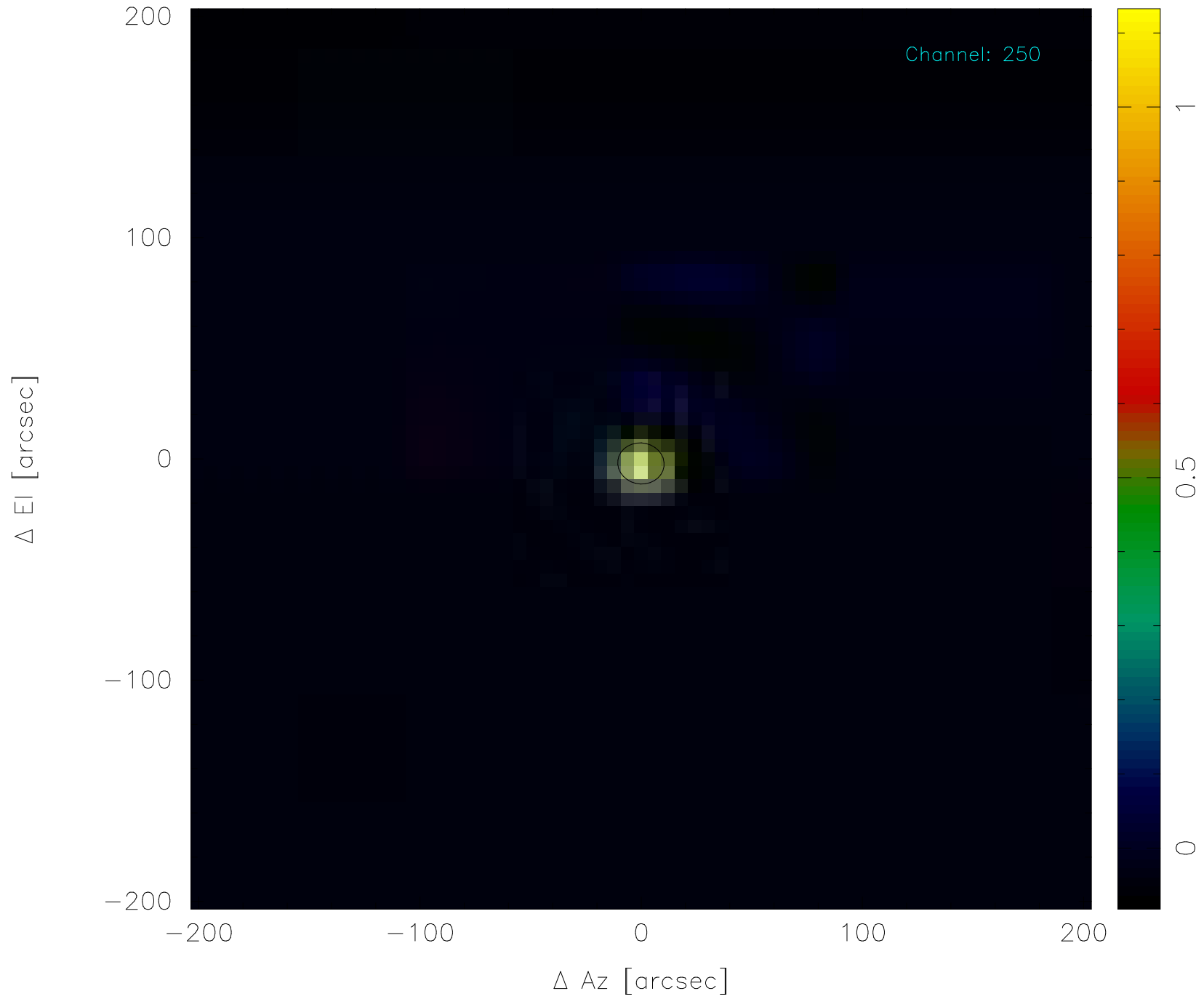
Scan: 81965 (1) -* Mars *- 2012-10-03T22:43:13



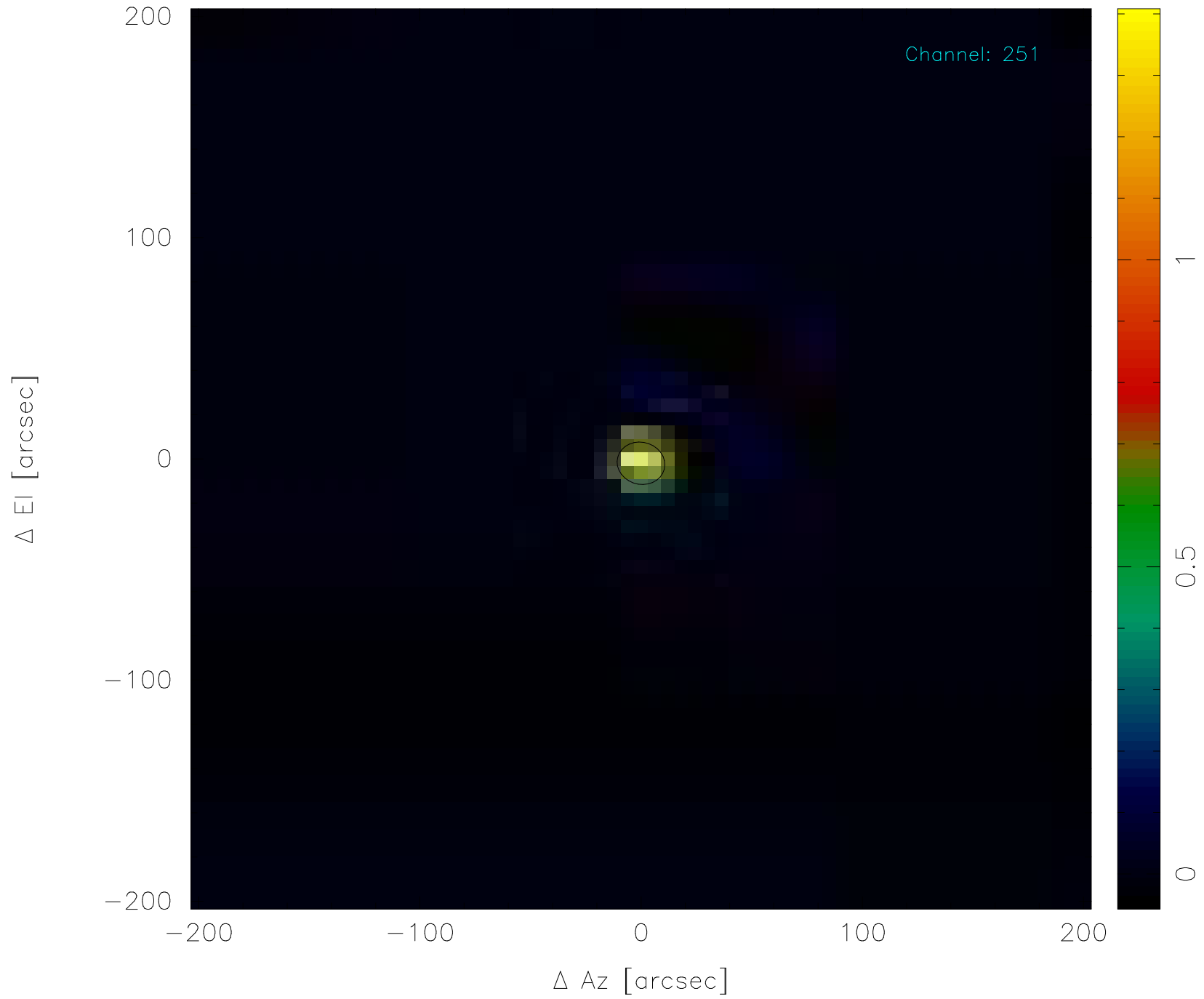
Scan: 81965 (1) -* Mars *- 2012-10-03T22:43:13



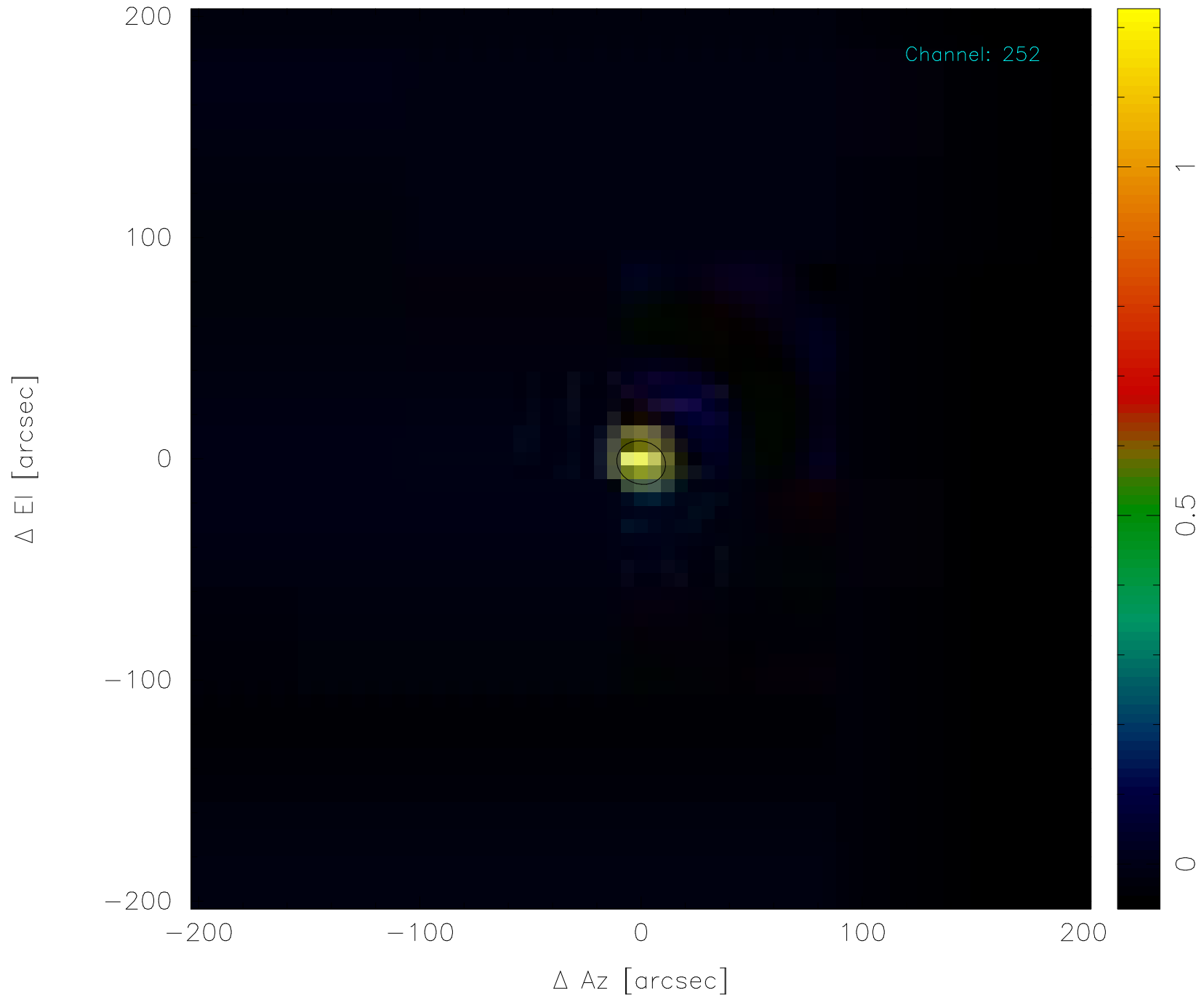
Scan: 81965 (1) -* Mars *- 2012-10-03T22:43:13



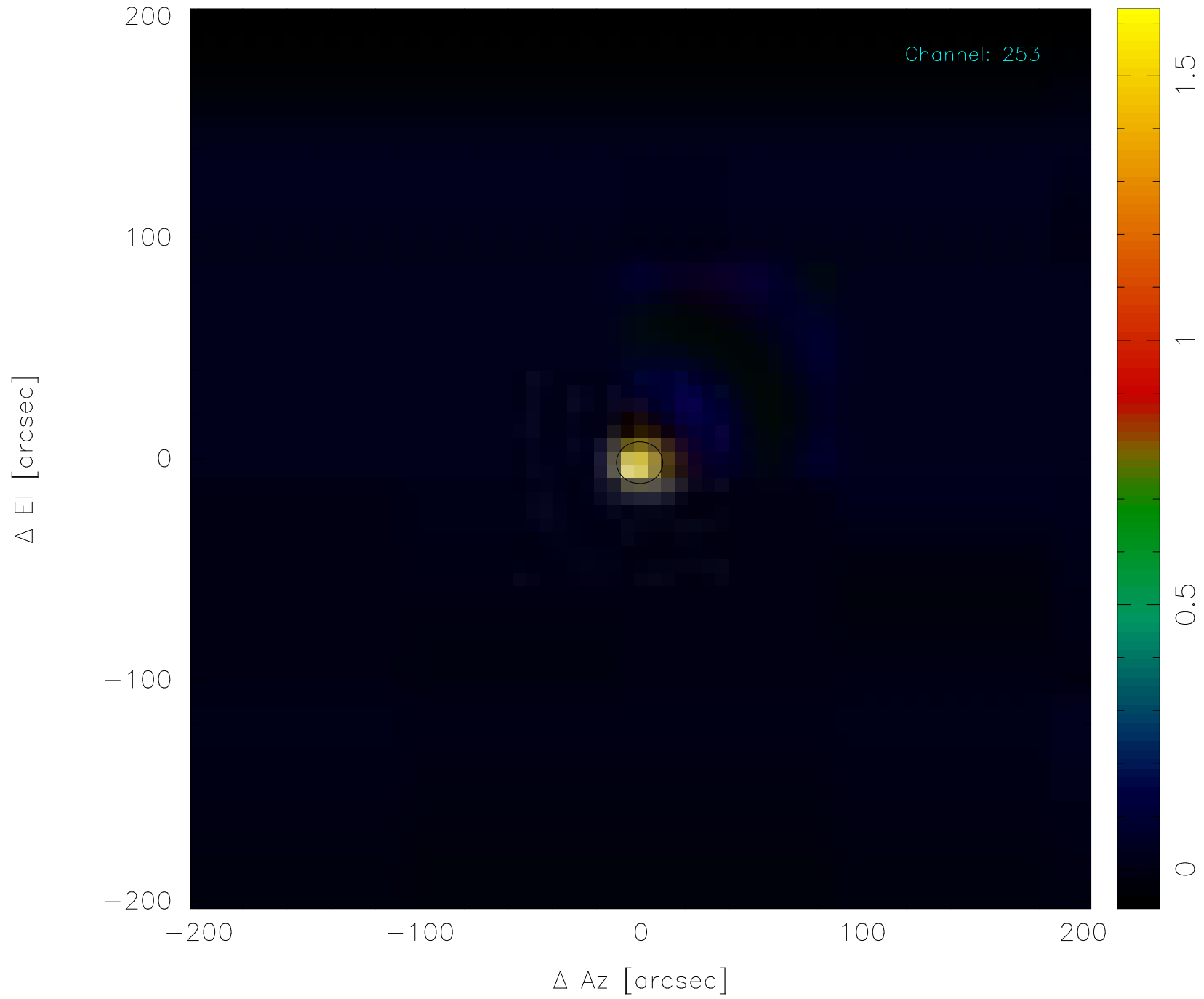
Scan: 81965 (1) -* Mars *- 2012-10-03T22:43:13



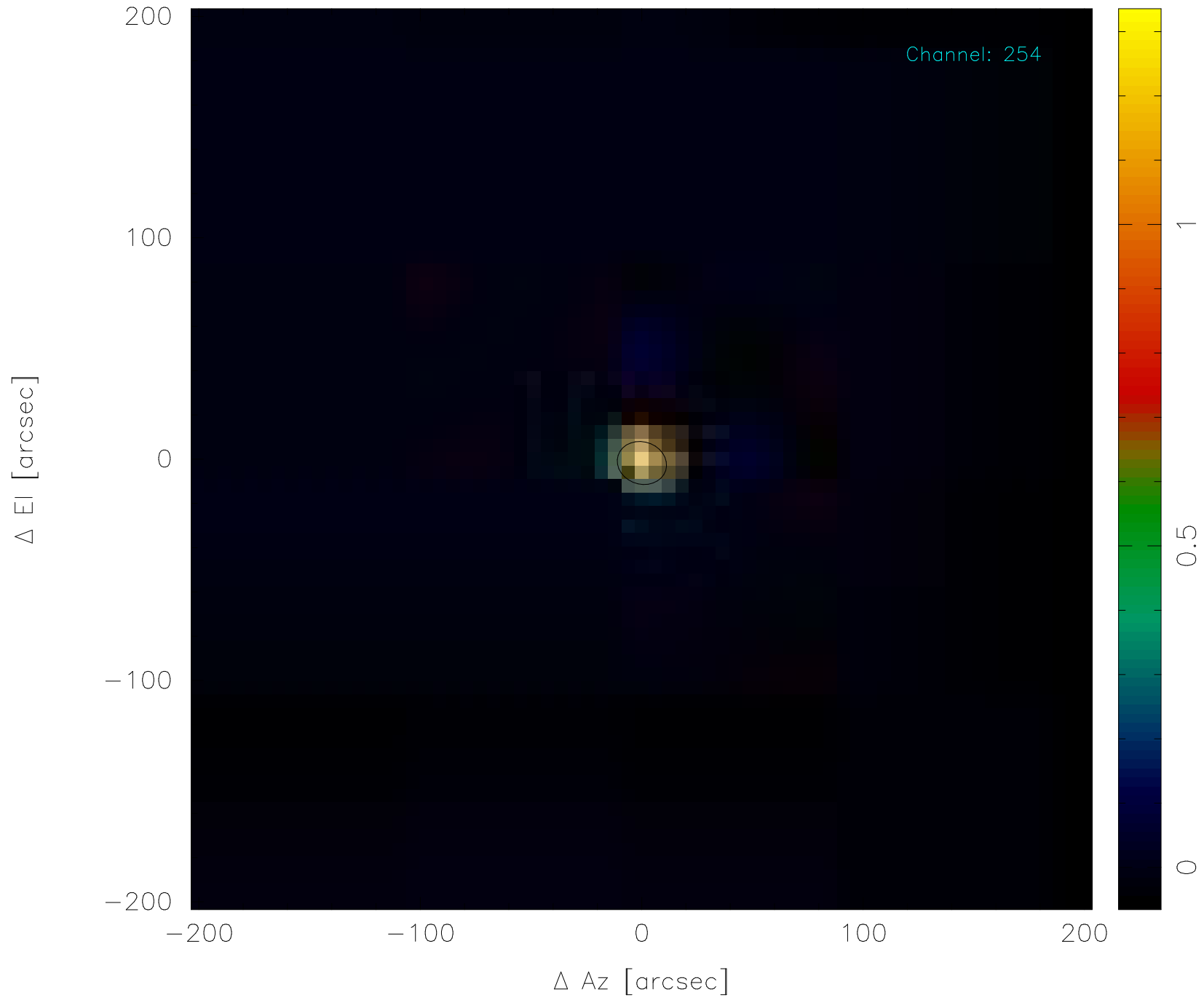
Scan: 81965 (1) -* Mars *- 2012-10-03T22:43:13



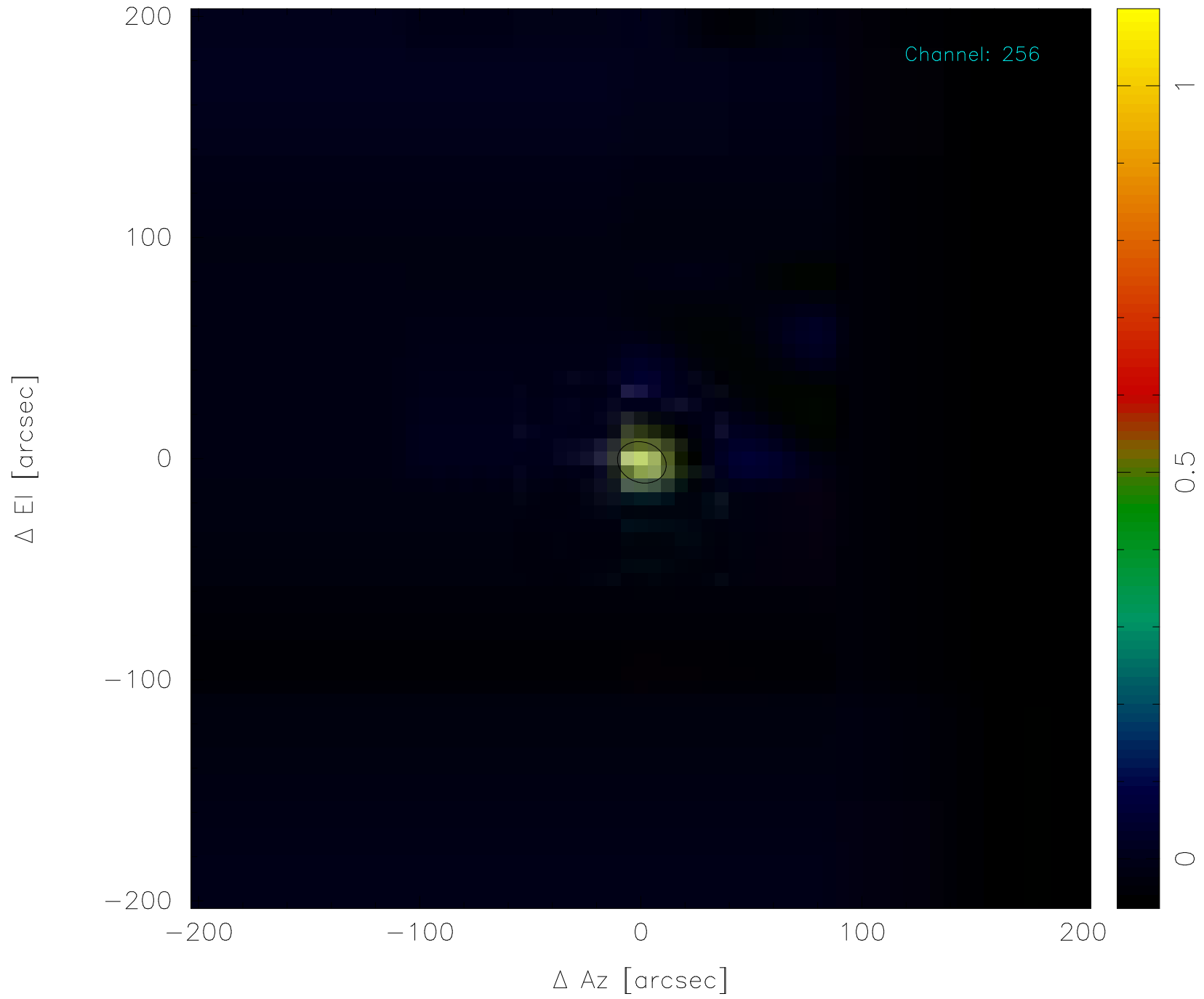
Scan: 81965 (1) -* Mars *- 2012-10-03T22:43:13



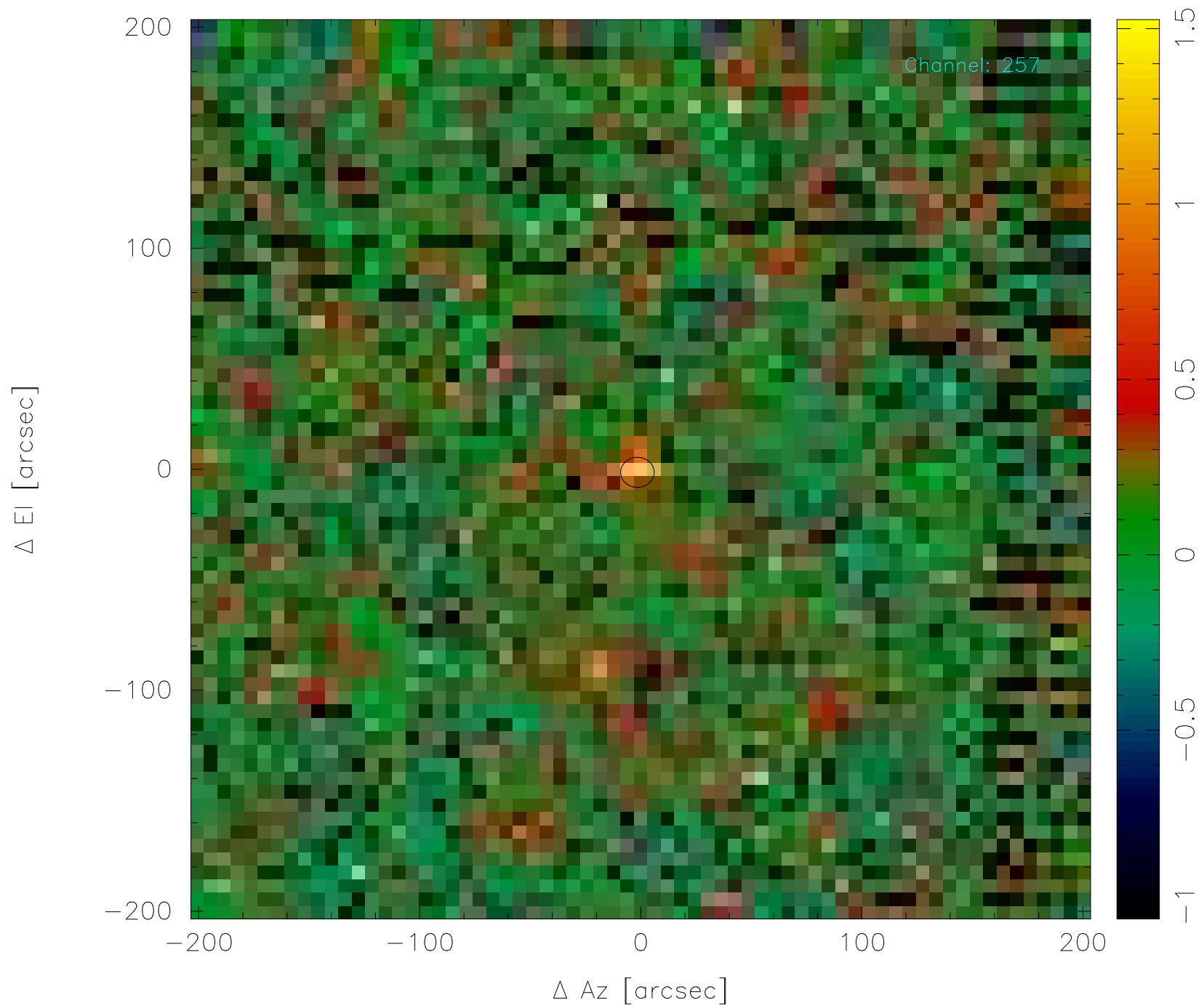
Scan: 81965 (1) -* Mars *- 2012-10-03T22:43:13



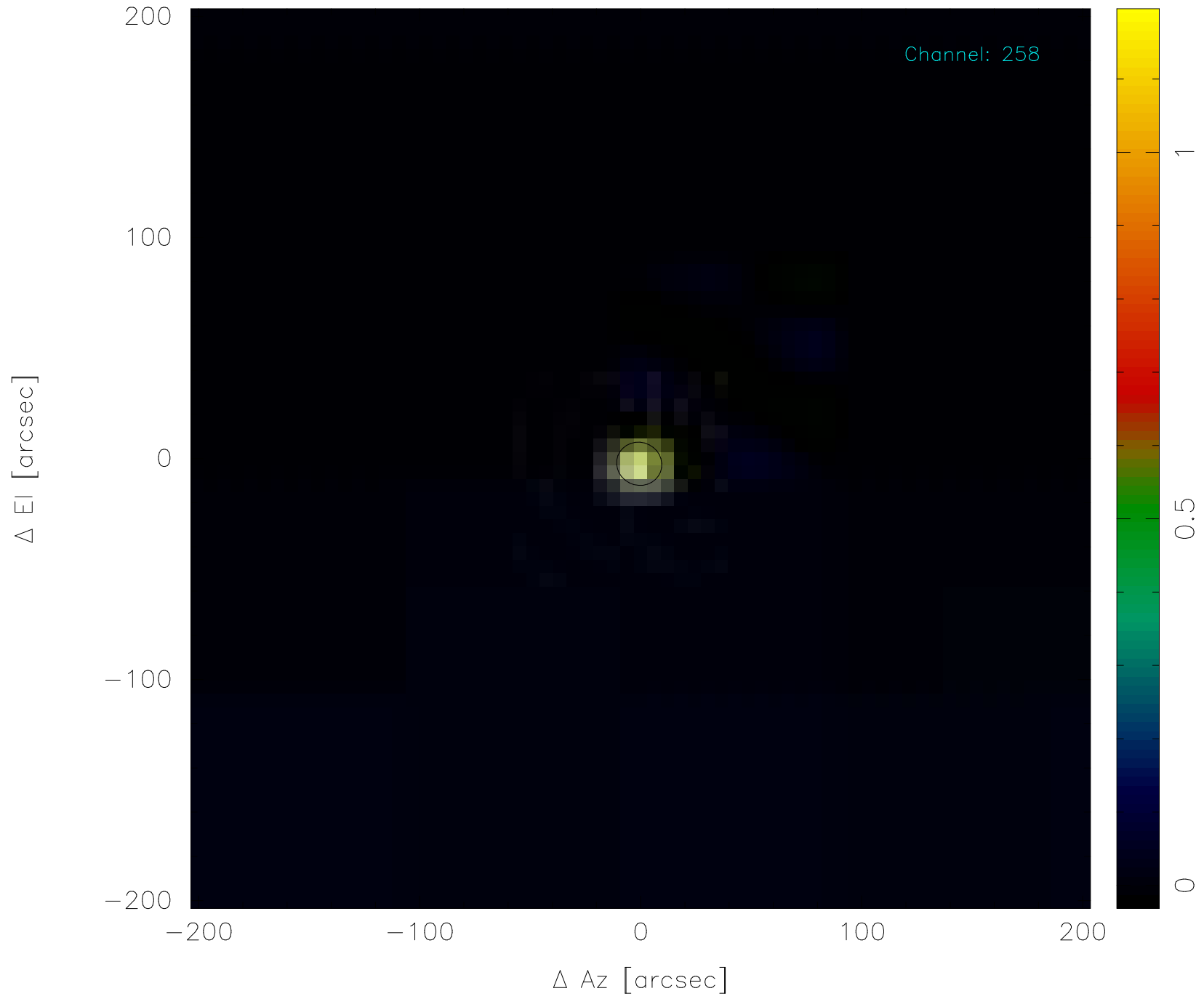
Scan: 81965 (1) -* Mars *- 2012-10-03T22:43:13




Scan: 81965 (1) -* Mars *- 2012-10-03T22:43:13



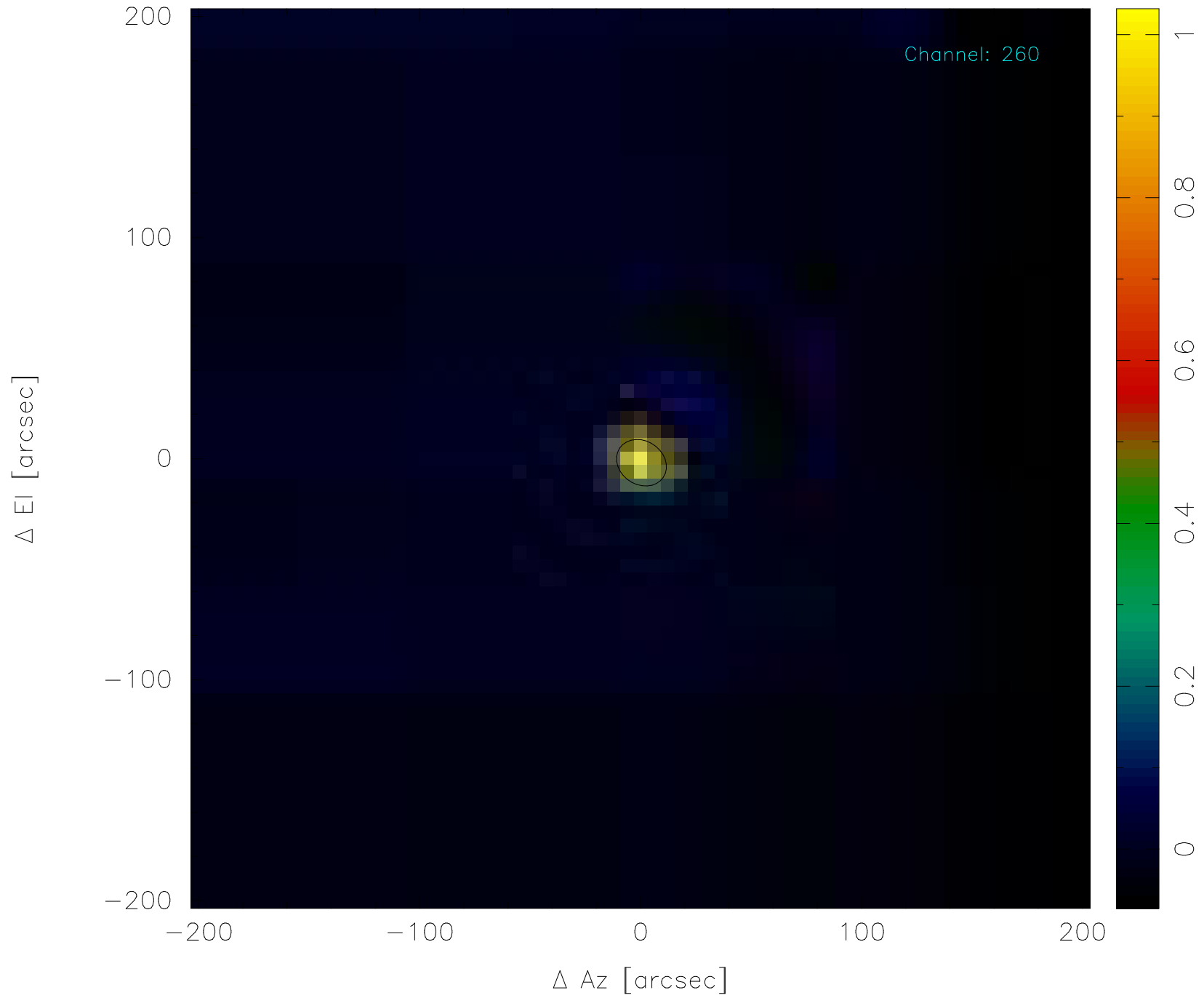
Scan: 81965 (1) -* Mars *- 2012-10-03T22:43:13



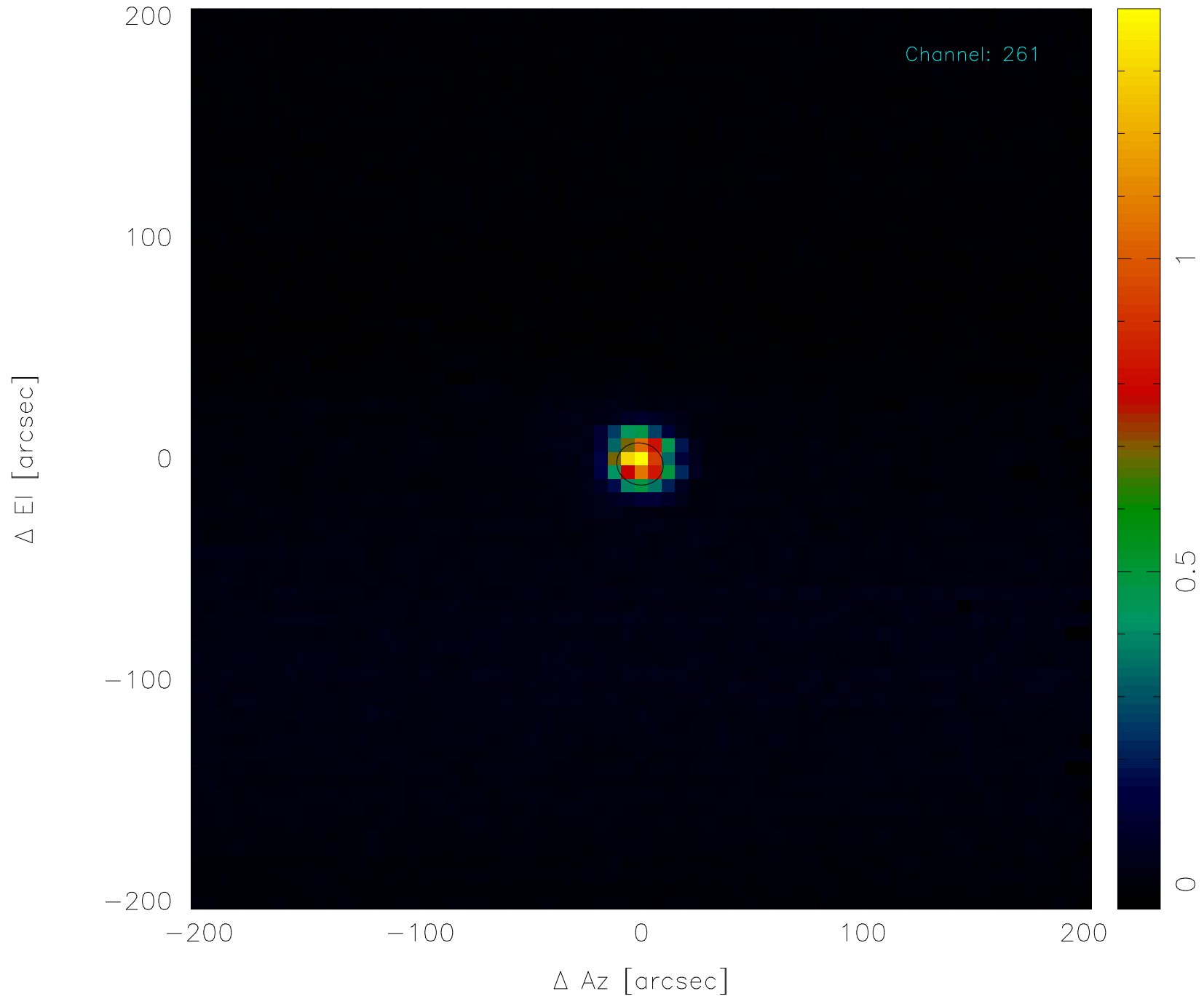
Scan: 81965 (1) -* Mars *- 2012-10-03T22:43:13



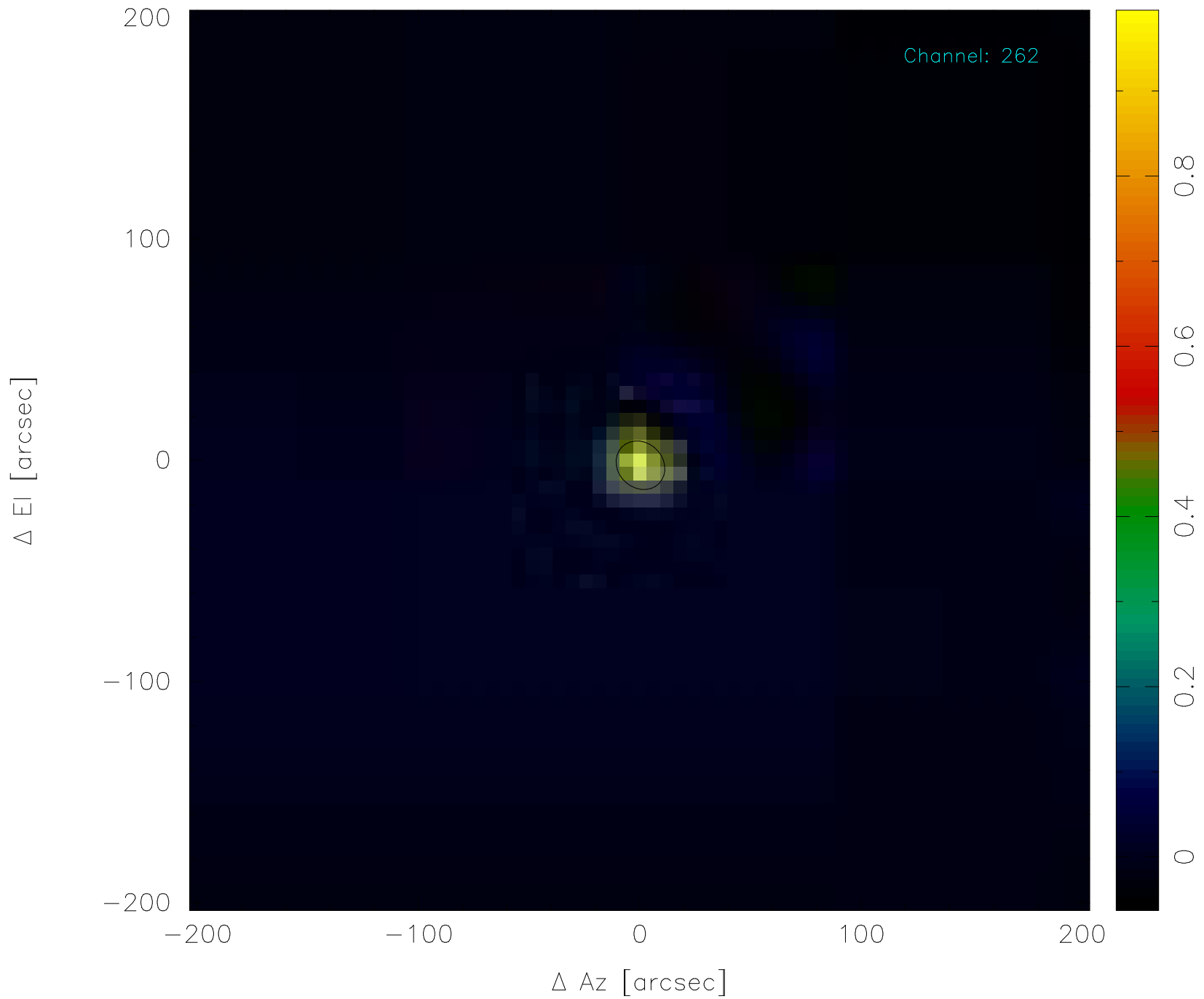
Scan: 81965 (1) -* Mars *- 2012-10-03T22:43:13




Scan: 81965 (1) -* Mars *- 2012-10-03T22:43:13



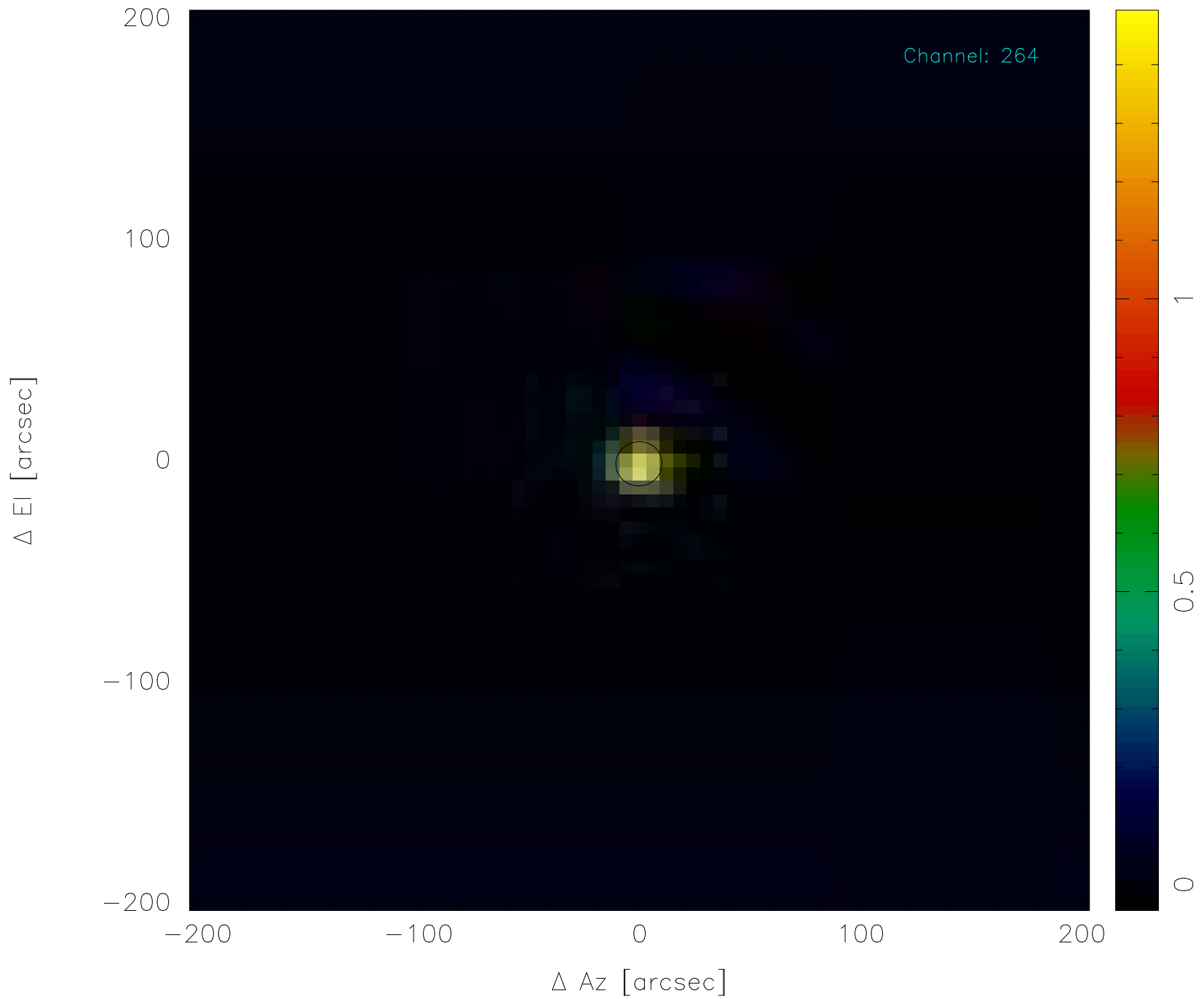
Scan: 81965 (1) -* Mars *- 2012-10-03T22:43:13



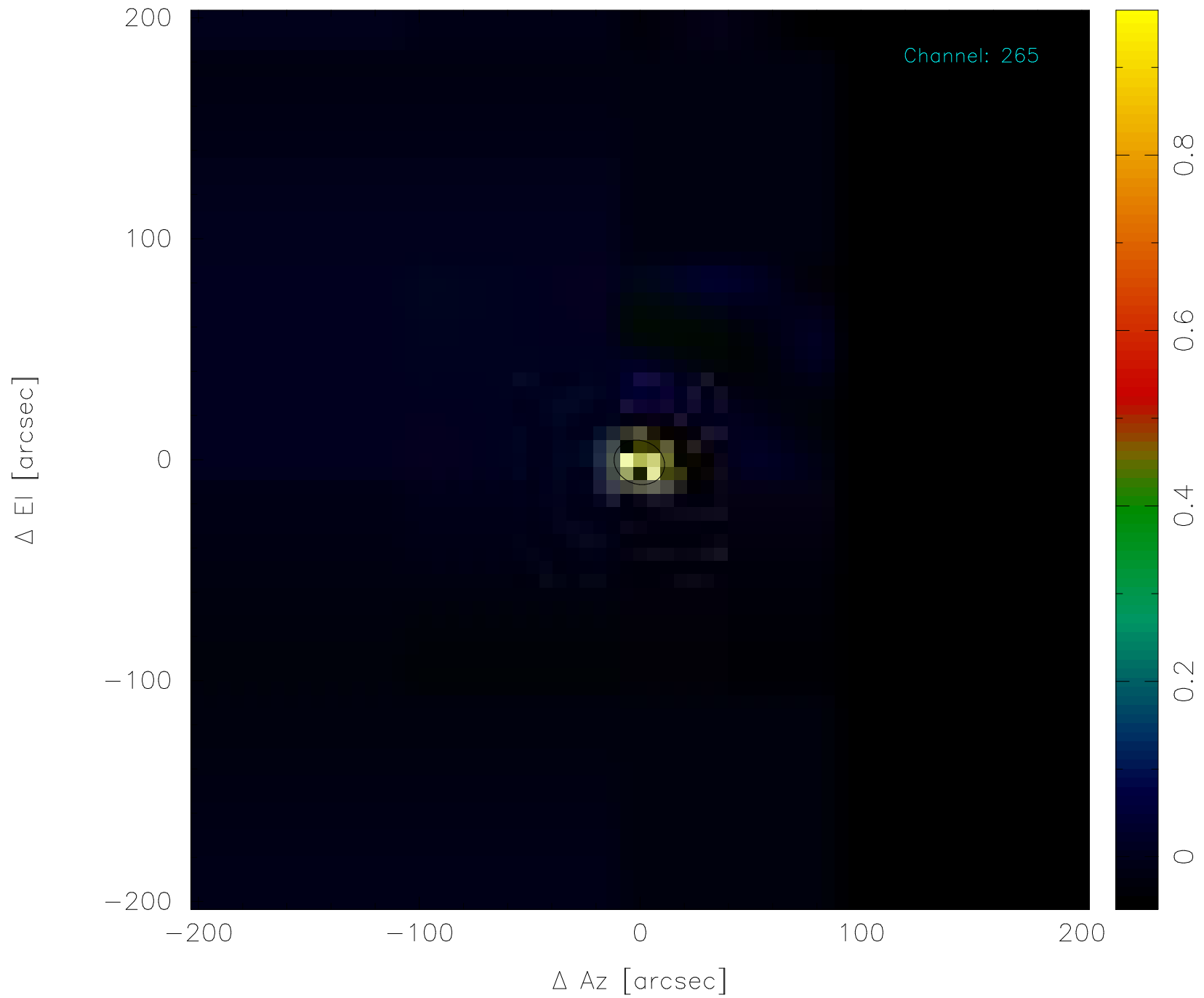
Scan: 81965 (1) -* Mars *- 2012-10-03T22:43:13



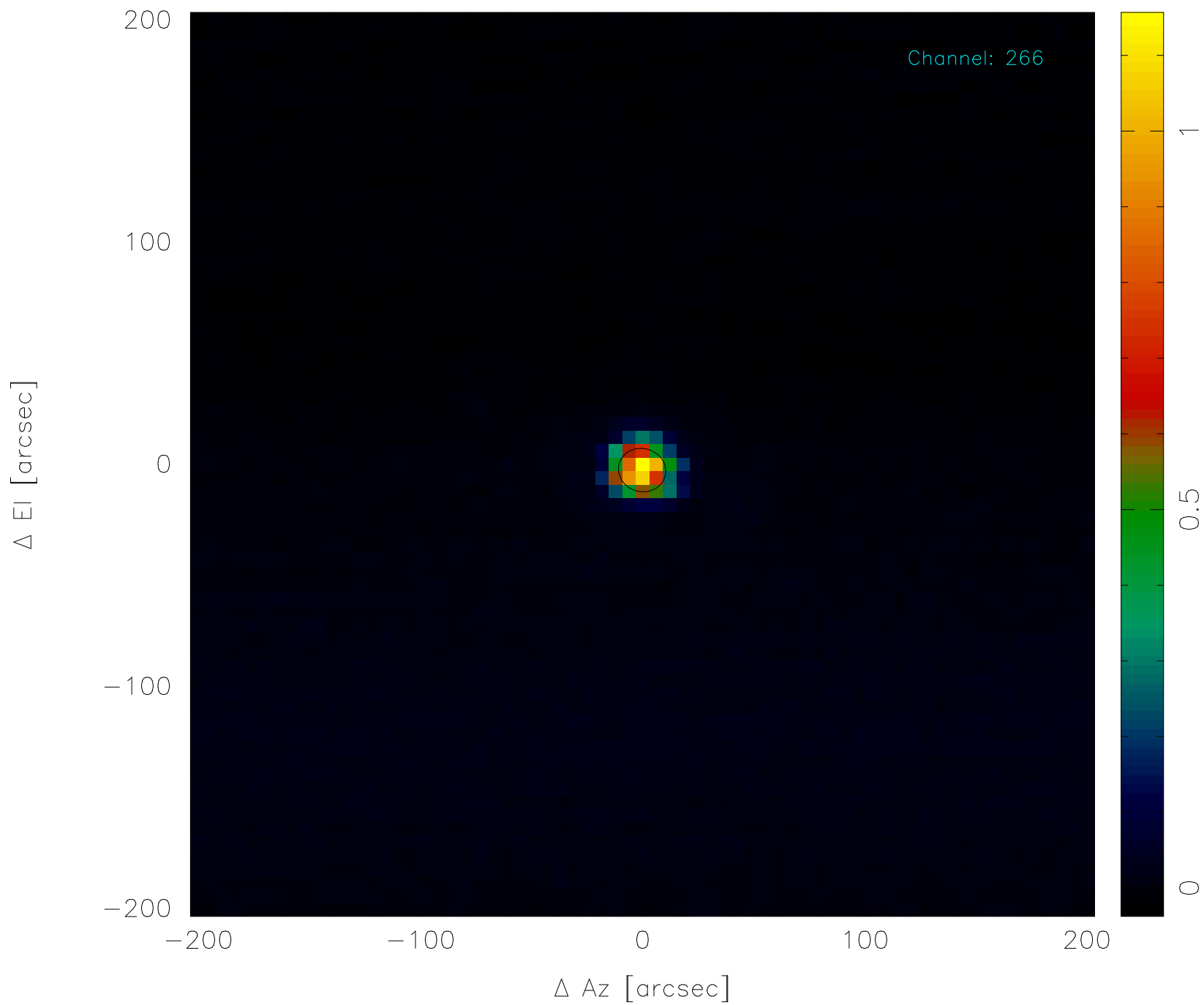
Scan: 81965 (1) -* Mars *- 2012-10-03T22:43:13



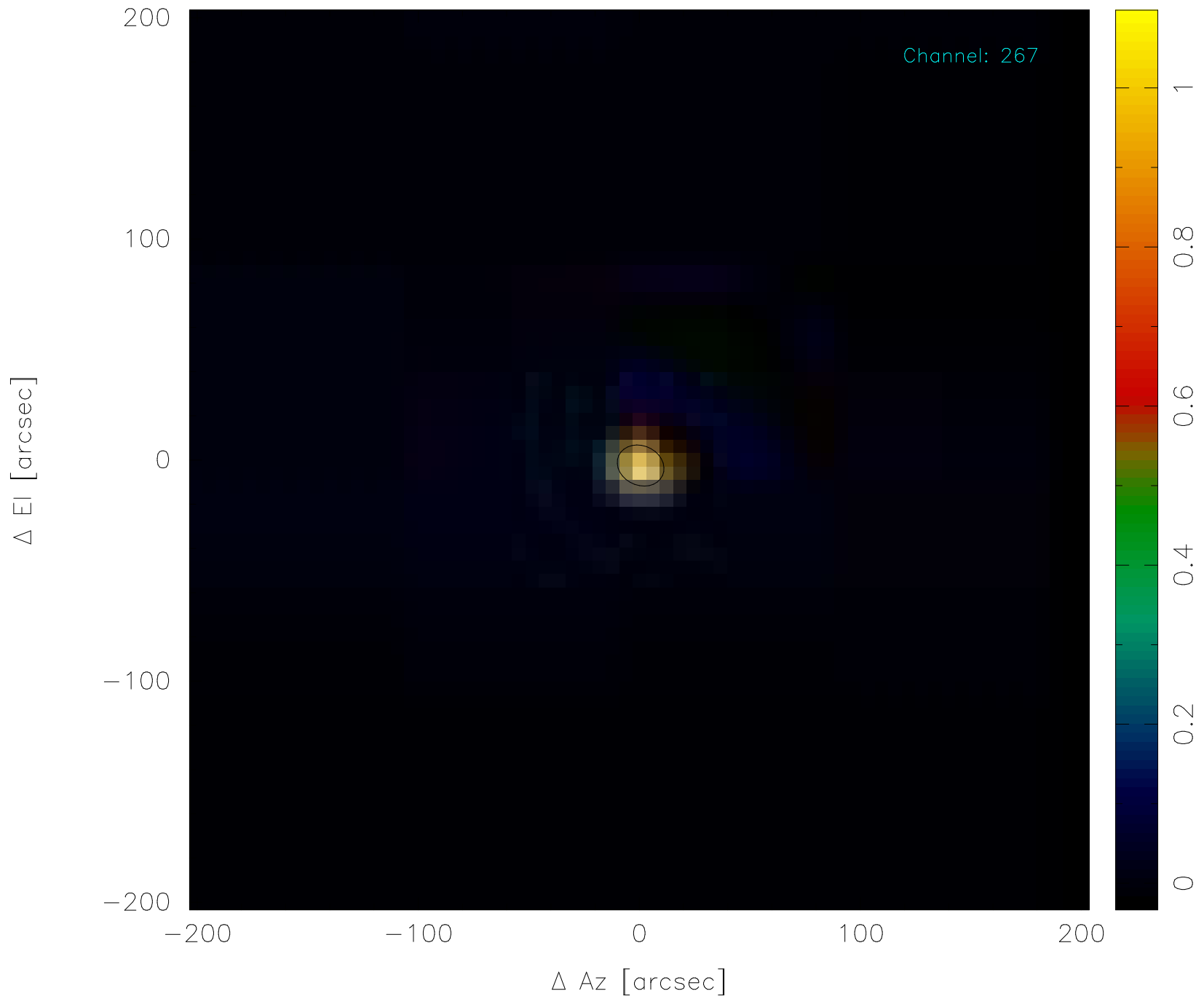
Scan: 81965 (1) -* Mars *- 2012-10-03T22:43:13



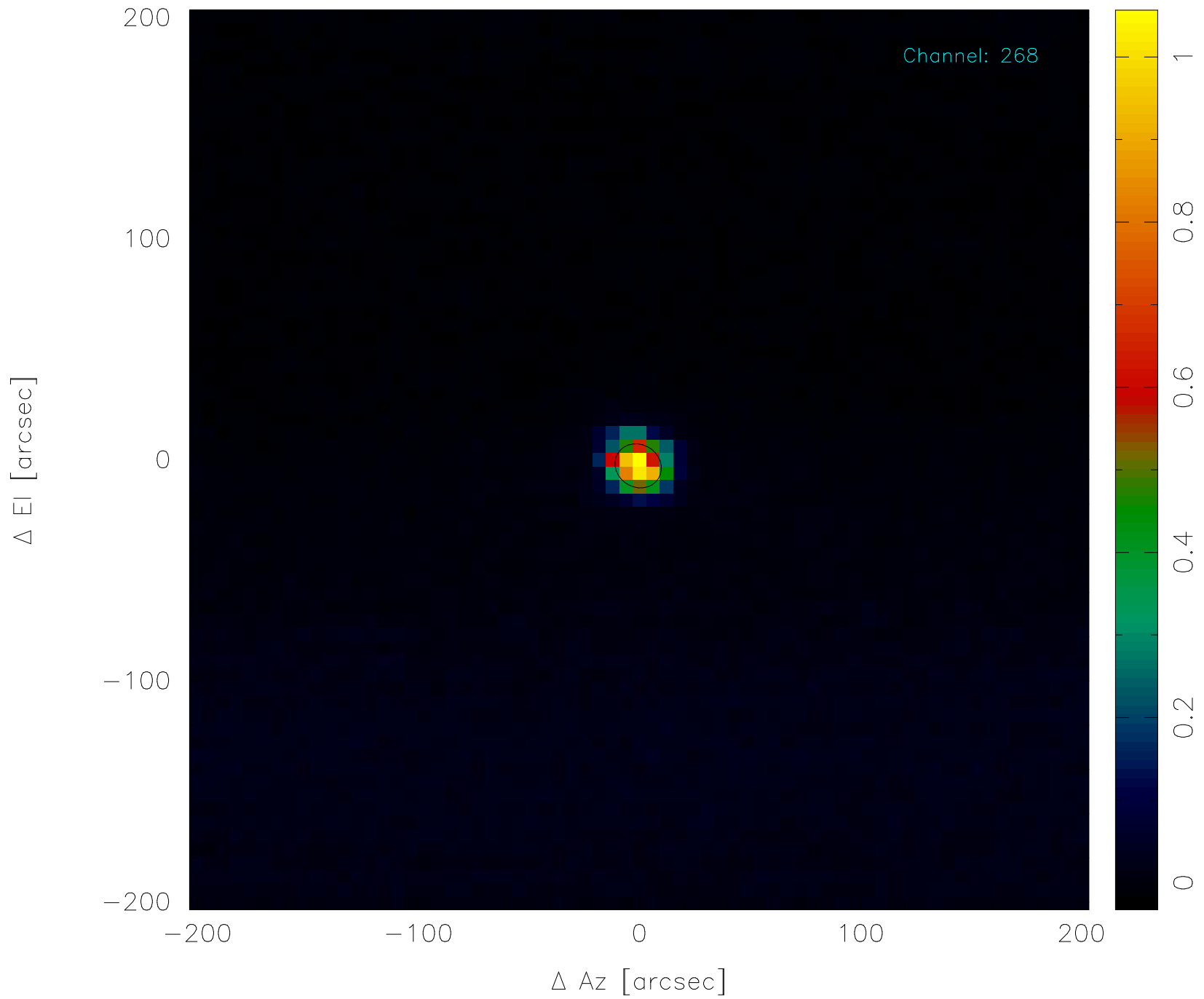
Scan: 81965 (1) -* Mars *- 2012-10-03T22:43:13



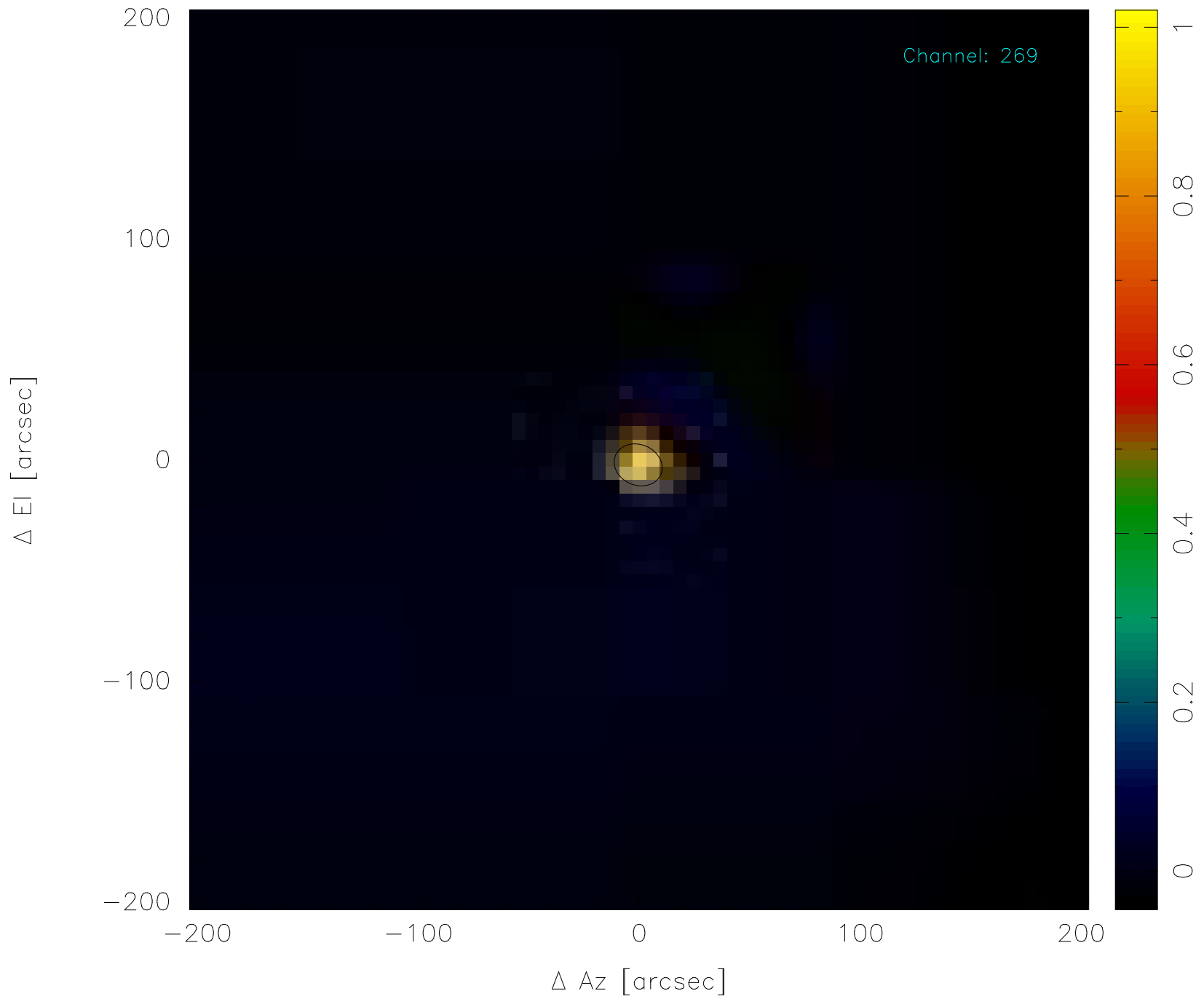
Scan: 81965 (1) -* Mars *- 2012-10-03T22:43:13



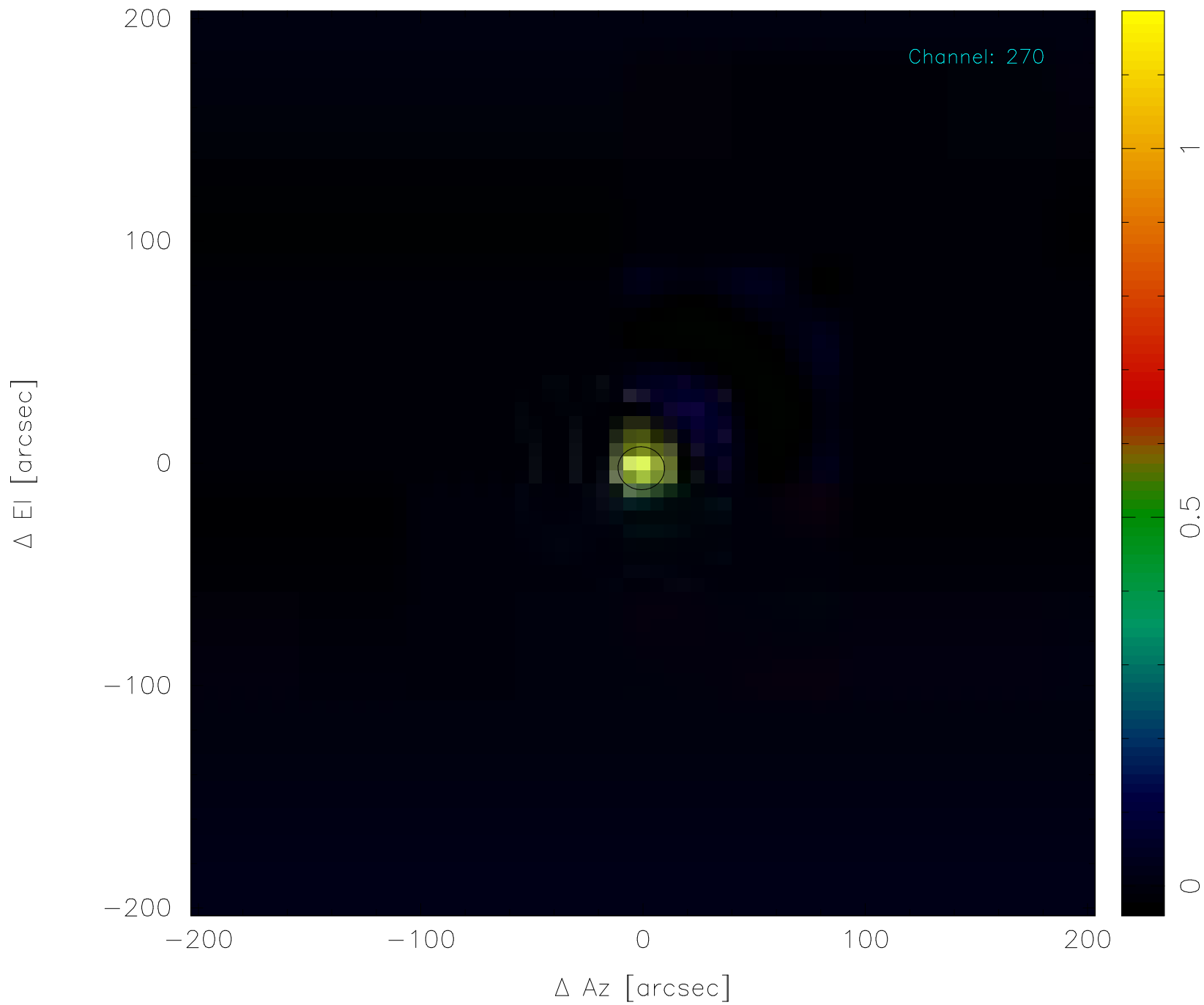
Scan: 81965 (1) -* Mars *- 2012-10-03T22:43:13




Scan: 81965 (1) -* Mars *- 2012-10-03T22:43:13



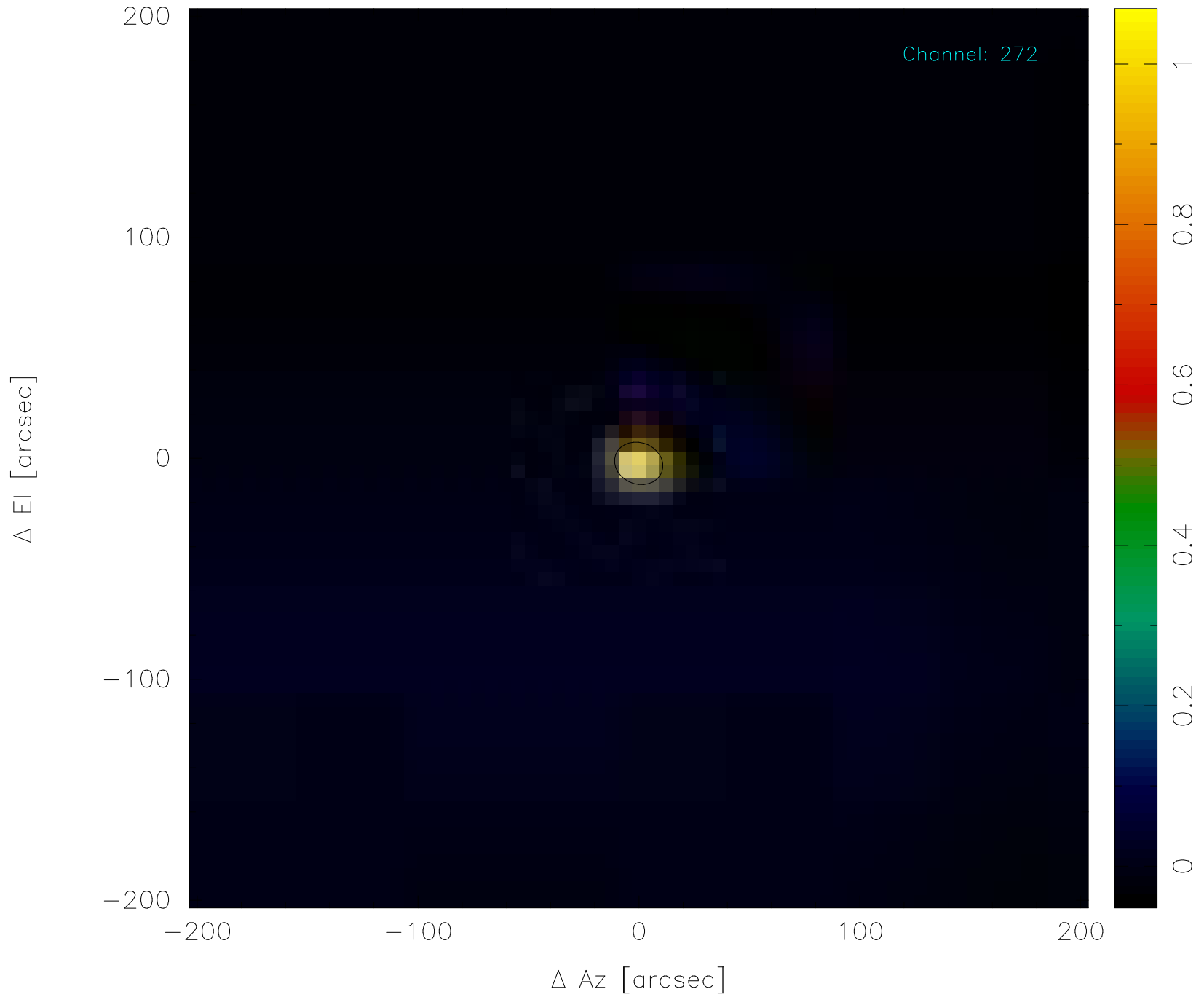
Scan: 81965 (1) -* Mars *- 2012-10-03T22:43:13



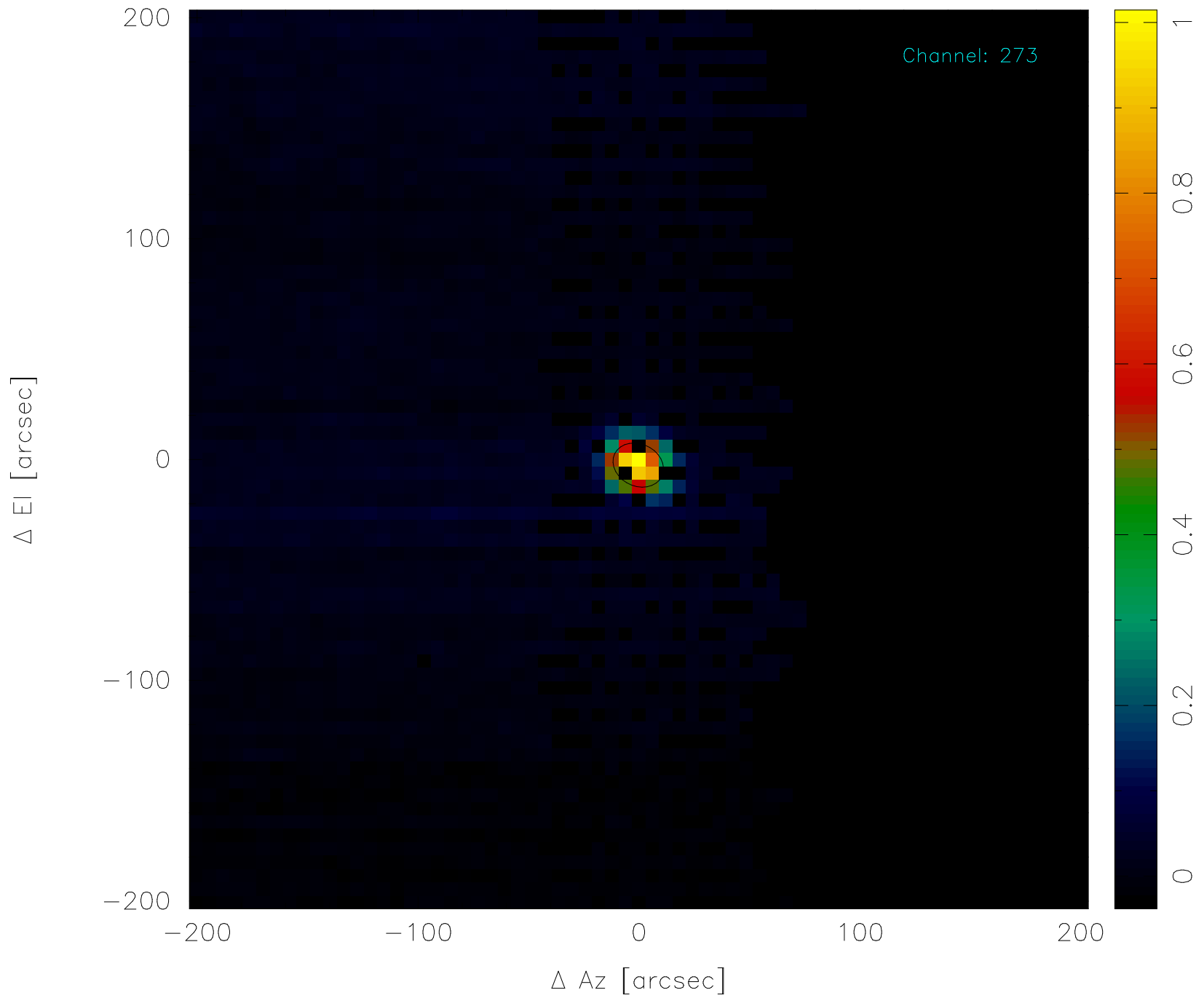
Scan: 81965 (1) -* Mars *- 2012-10-03T22:43:13




Scan: 81965 (1) -* Mars *- 2012-10-03T22:43:13



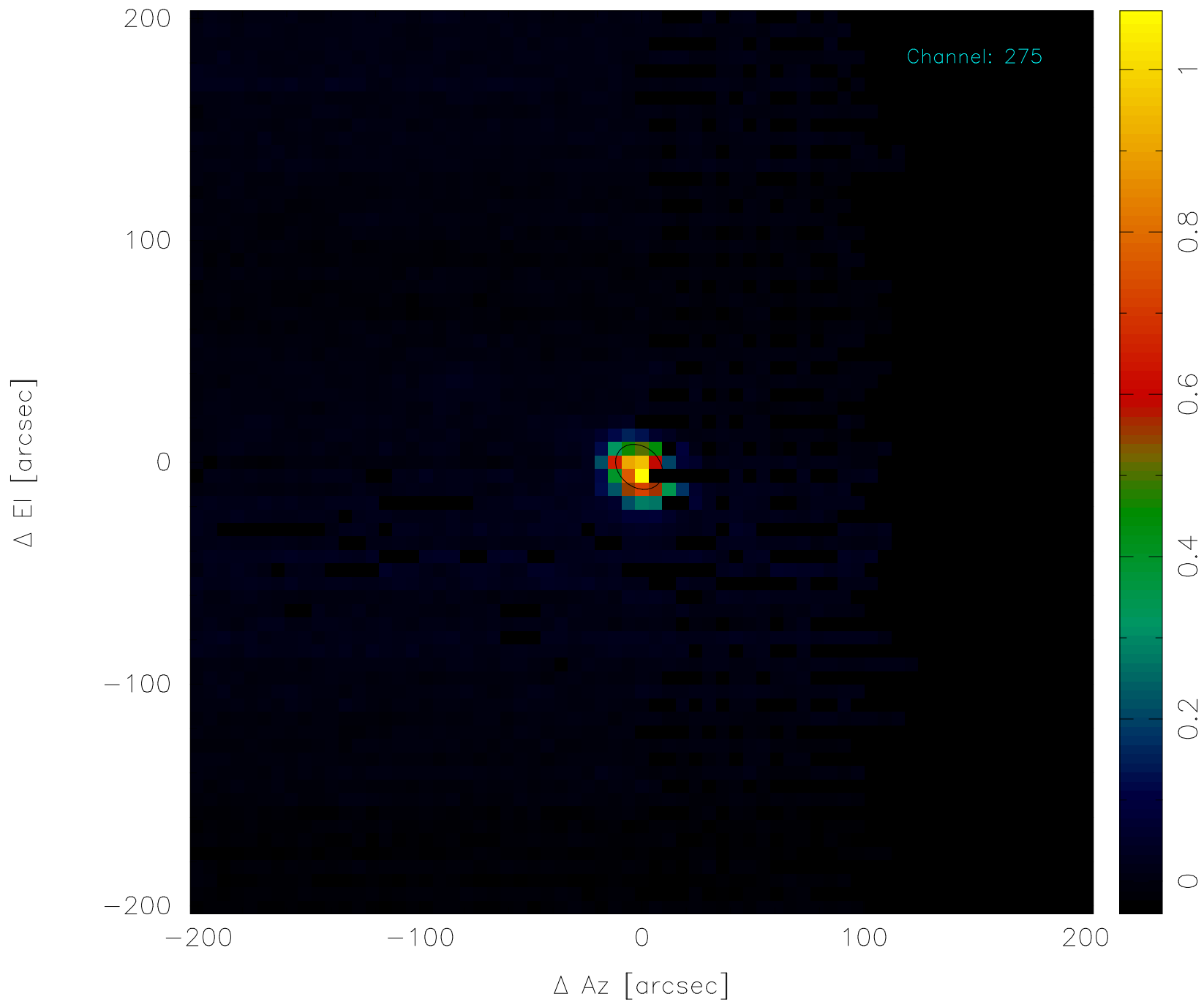
Scan: 81965 (1) -* Mars *- 2012-10-03T22:43:13



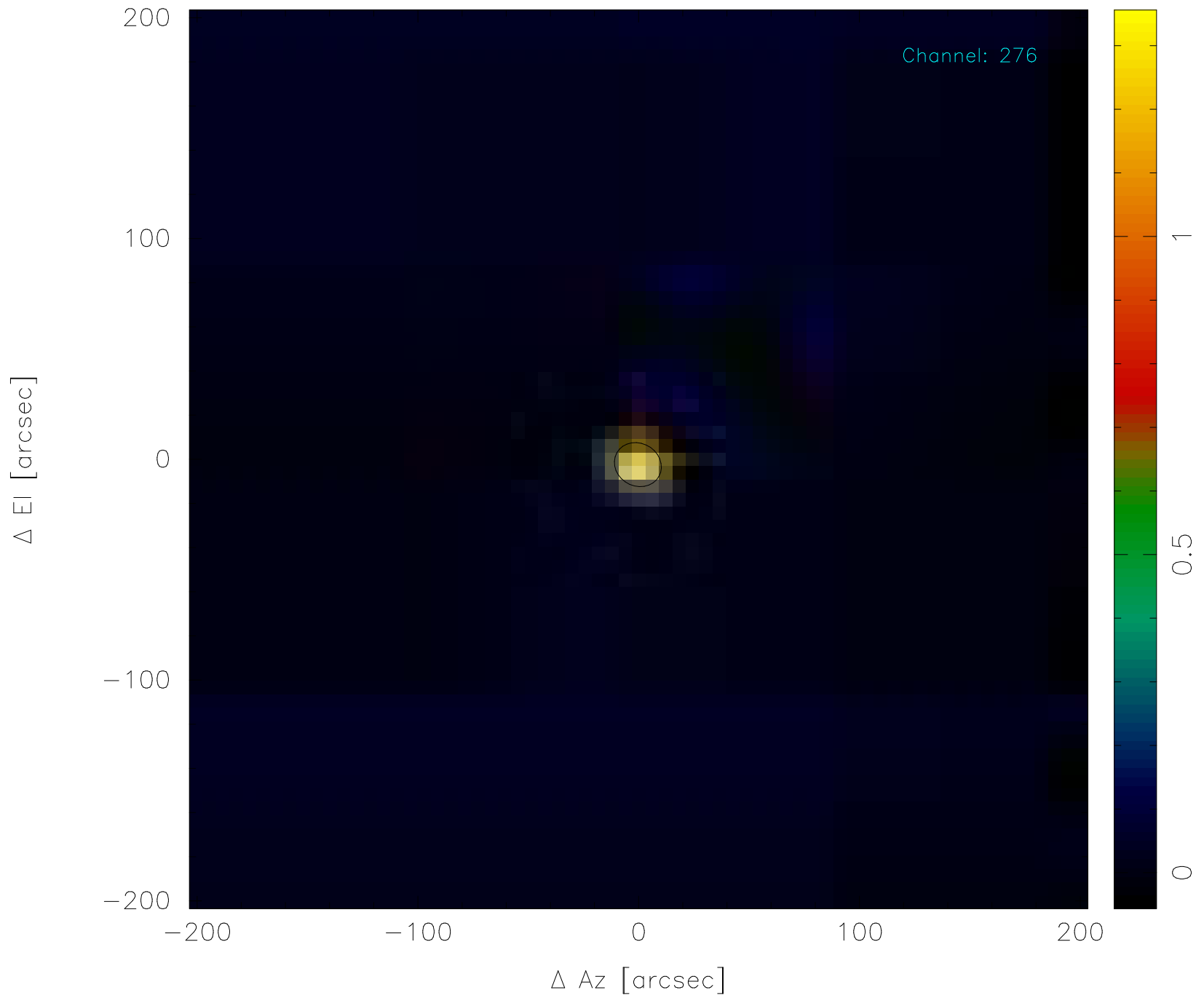
Scan: 81965 (1) -* Mars *- 2012-10-03T22:43:13



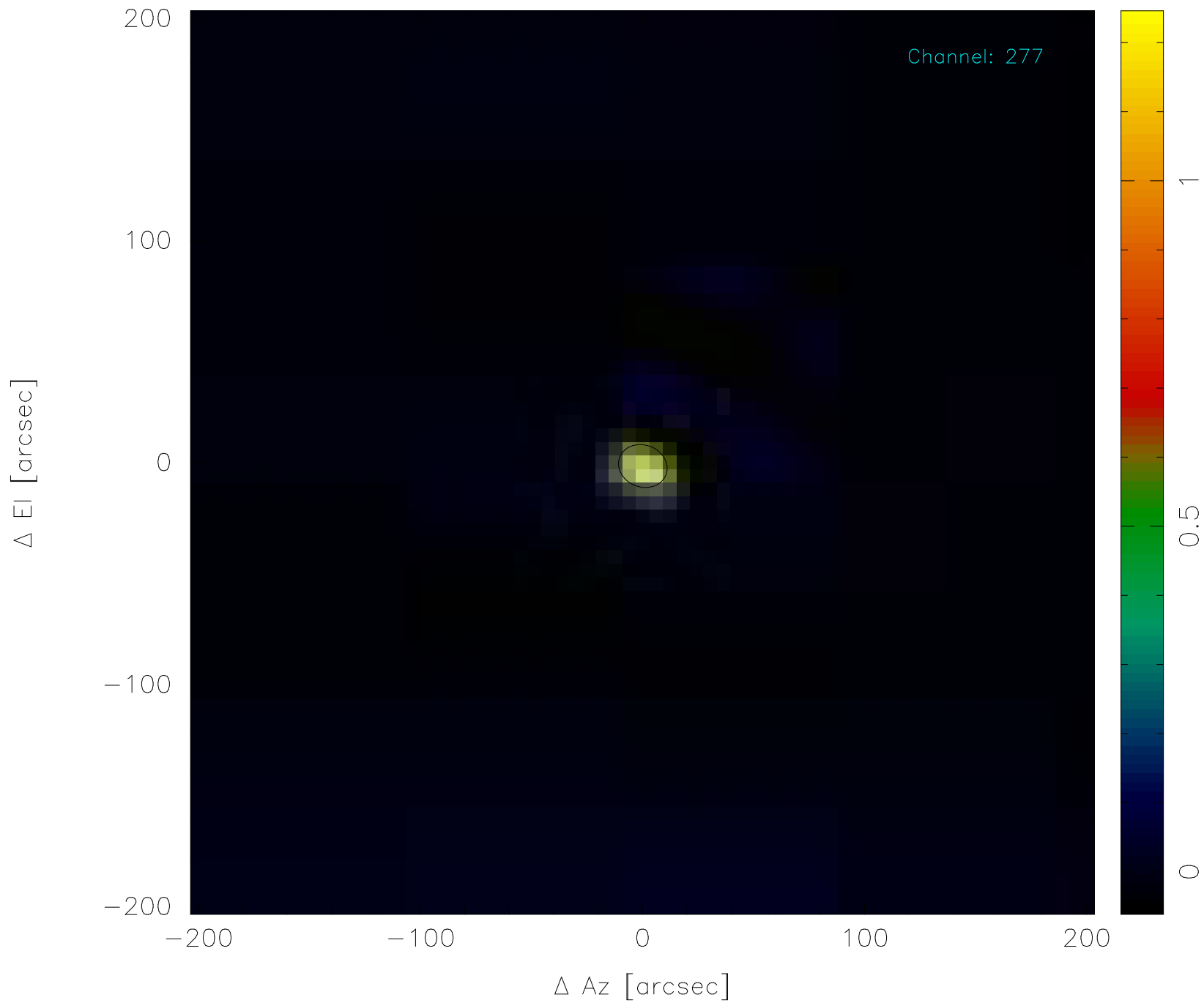
Scan: 81965 (1) -* Mars *- 2012-10-03T22:43:13




Scan: 81965 (1) - * Mars * - 2012-10-03T22:43:13



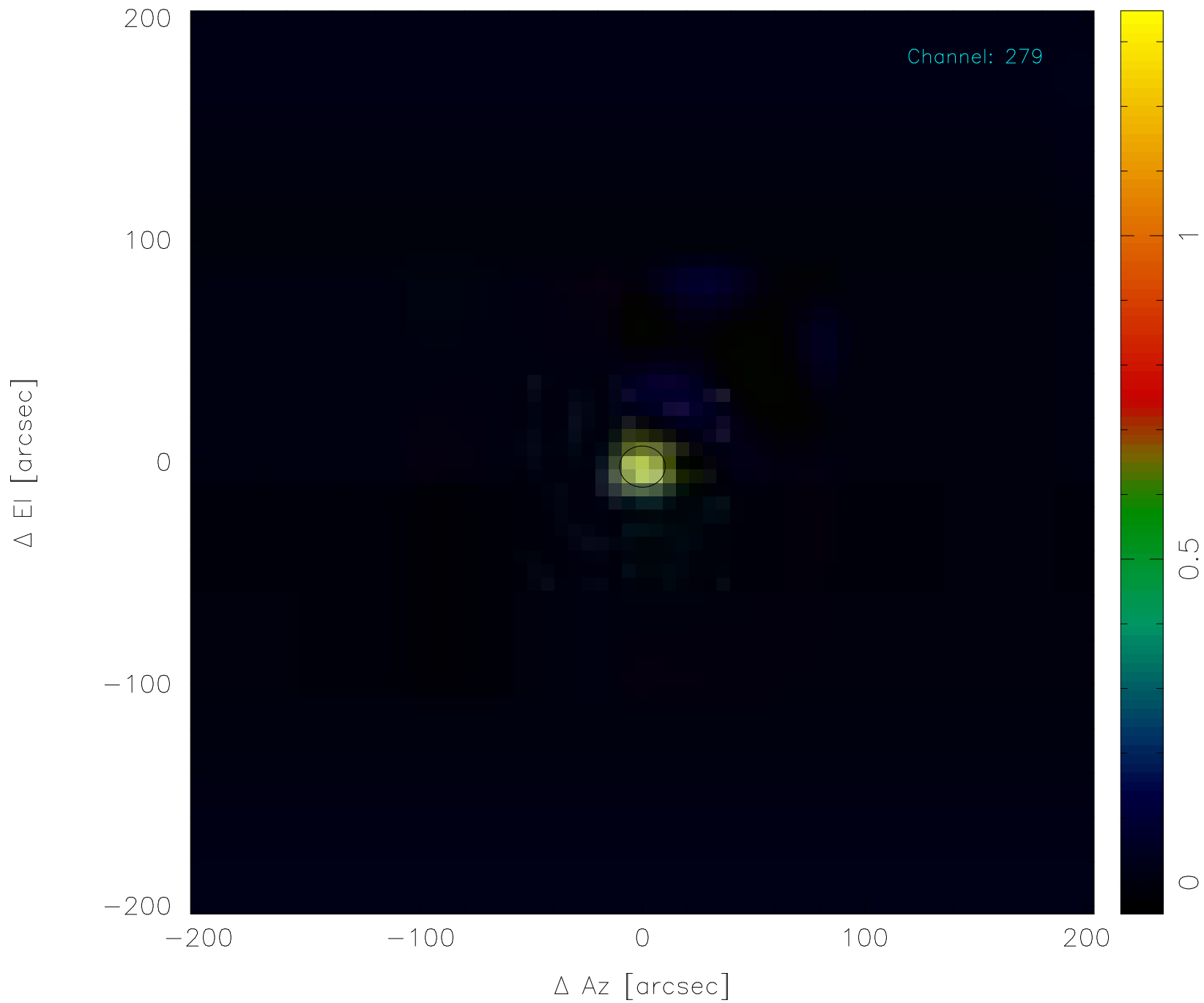
Scan: 81965 (1) - * Mars * - 2012-10-03T22:43:13




Scan: 81965 (1) - * Mars * - 2012-10-03T22:43:13



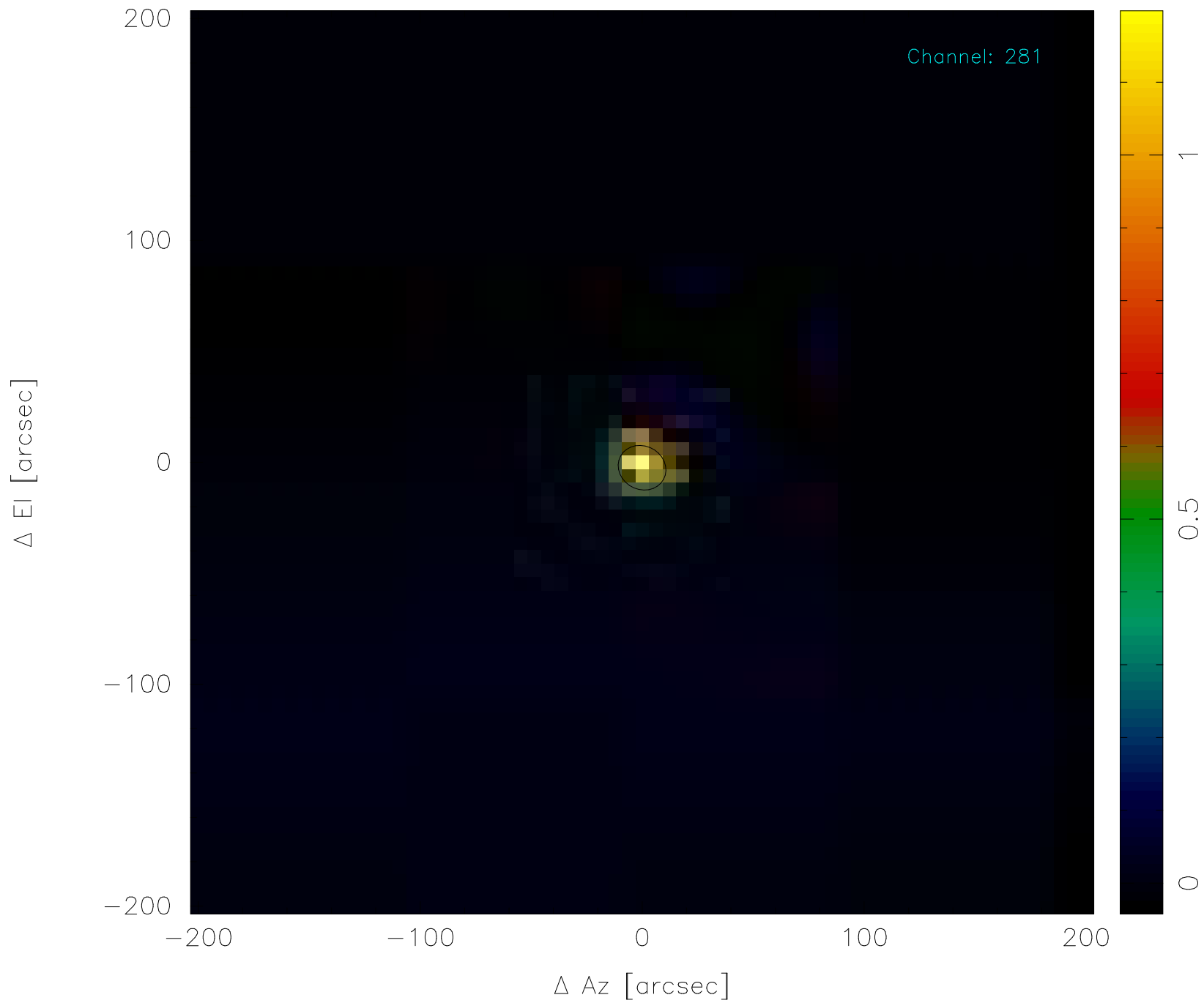
Scan: 81965 (1) -* Mars *- 2012-10-03T22:43:13



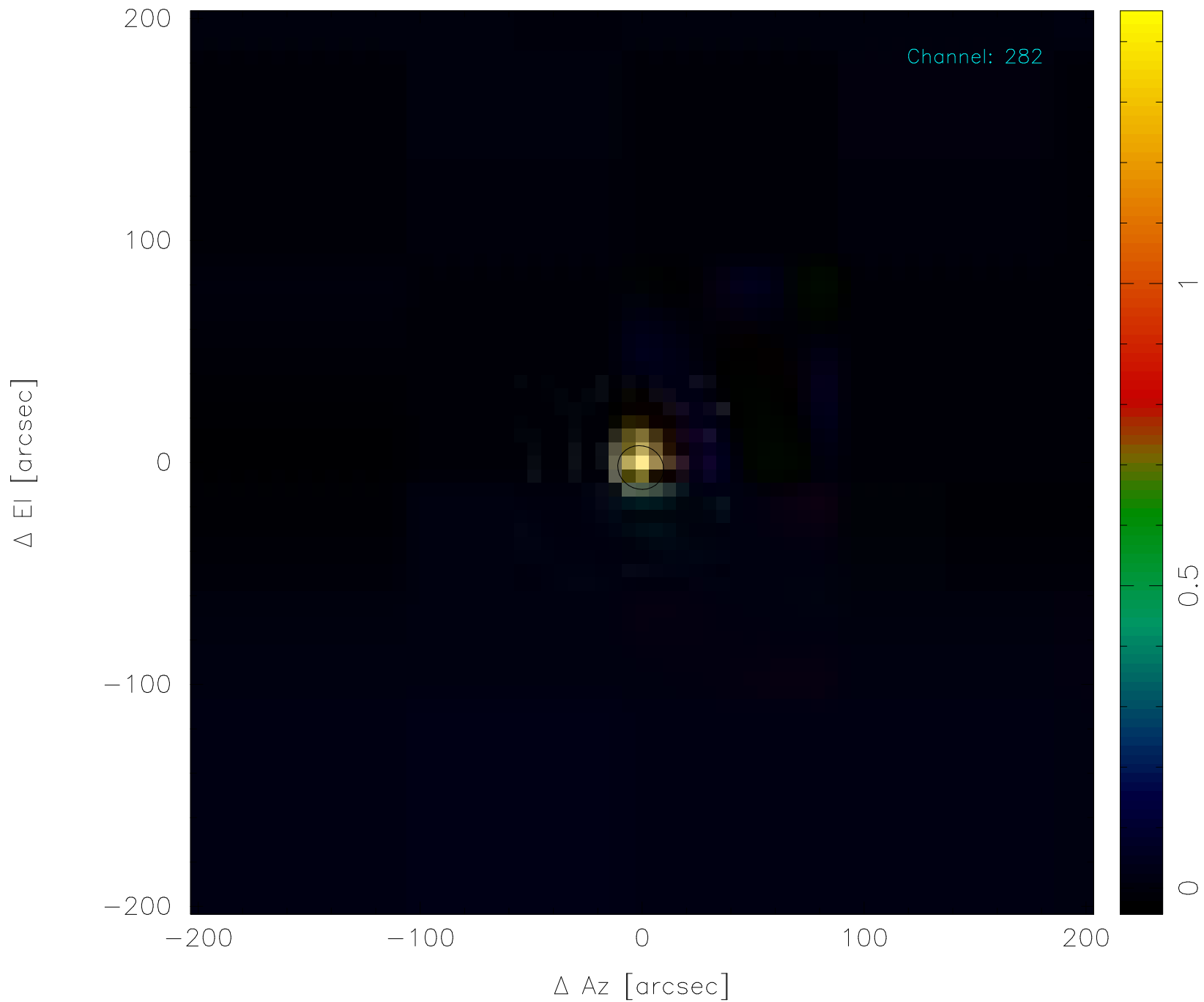
Scan: 81965 (1) - * Mars * - 2012-10-03T22:43:13



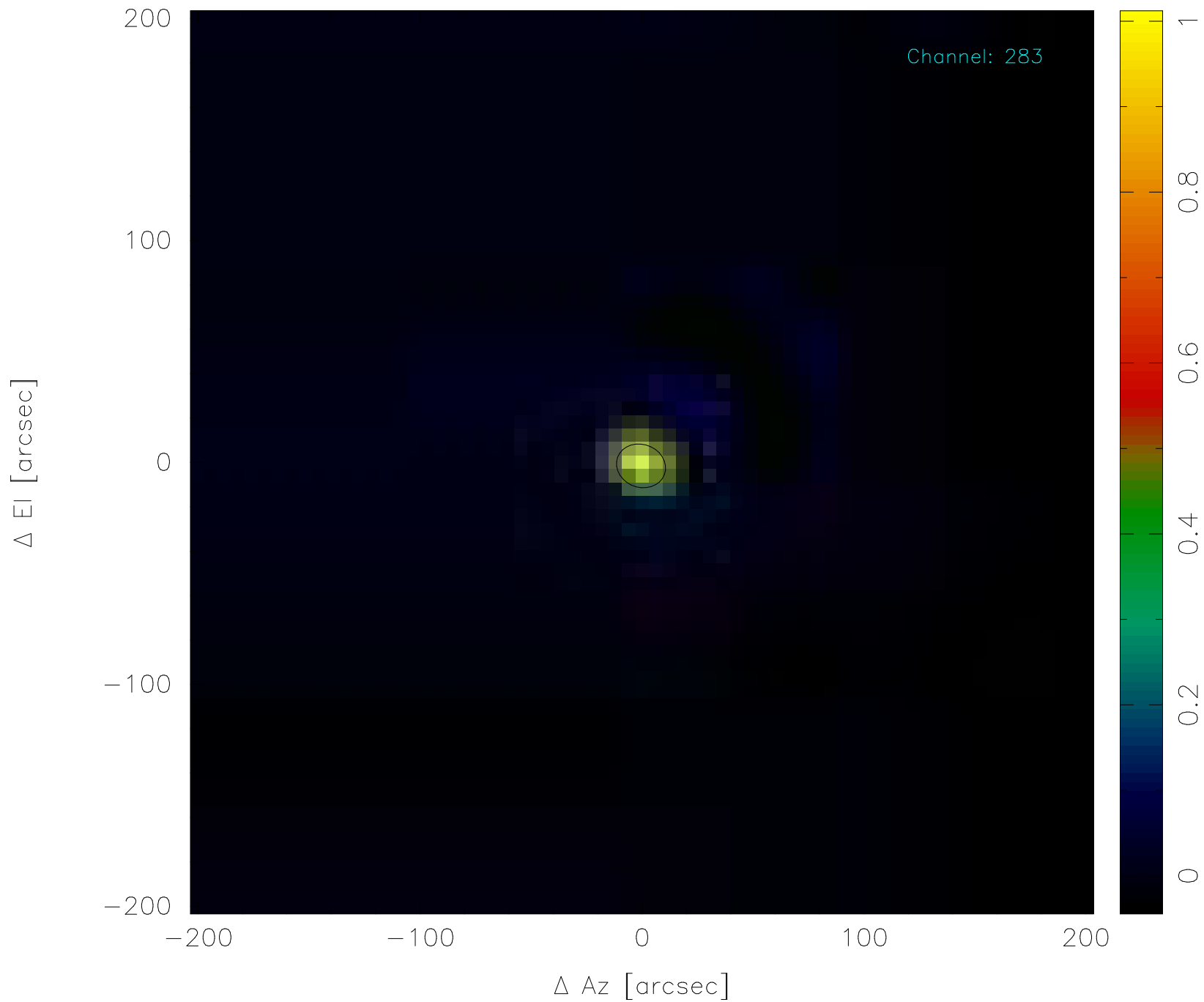
Scan: 81965 (1) - * Mars * - 2012-10-03T22:43:13



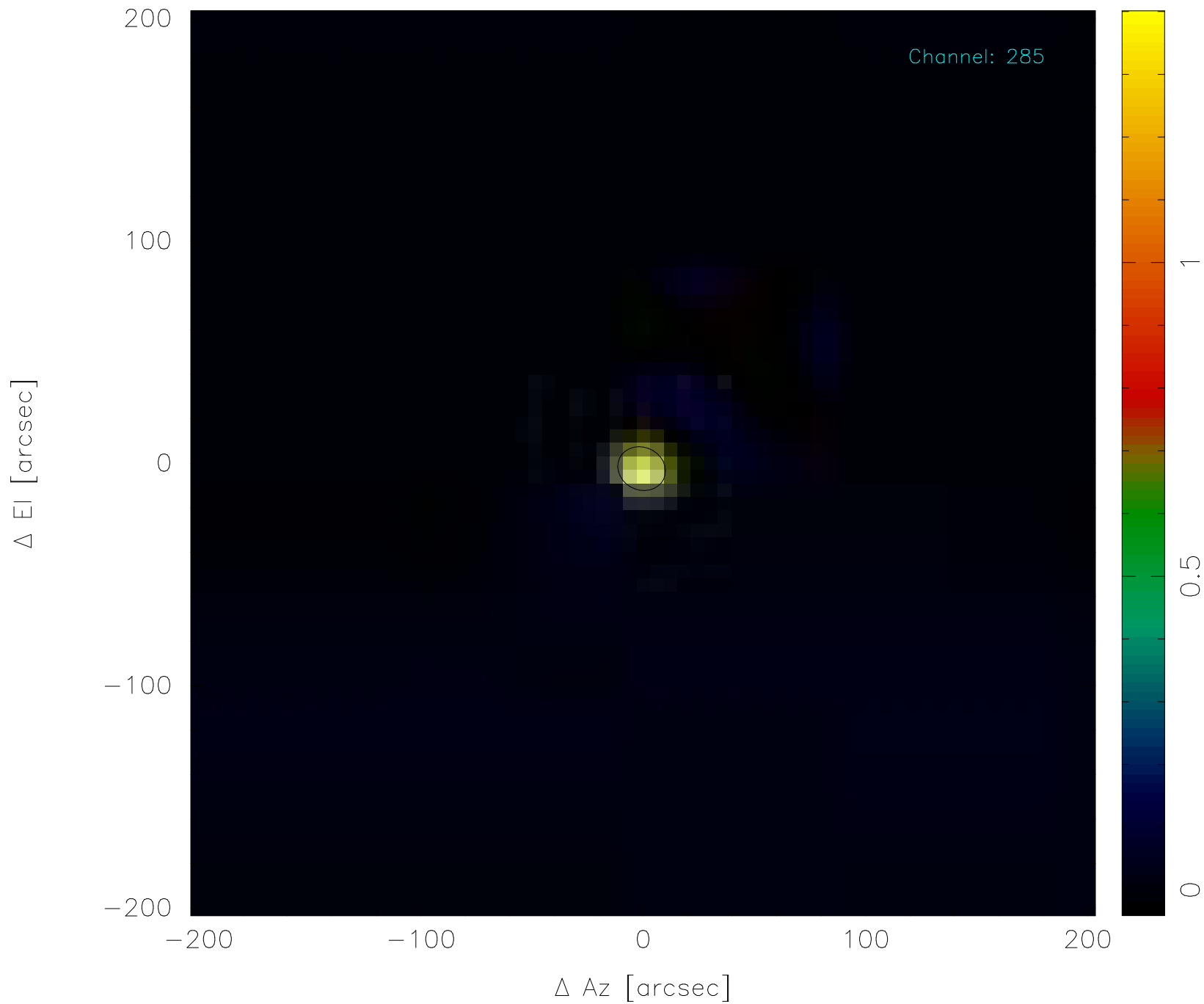
Scan: 81965 (1) - * Mars * - 2012-10-03T22:43:13



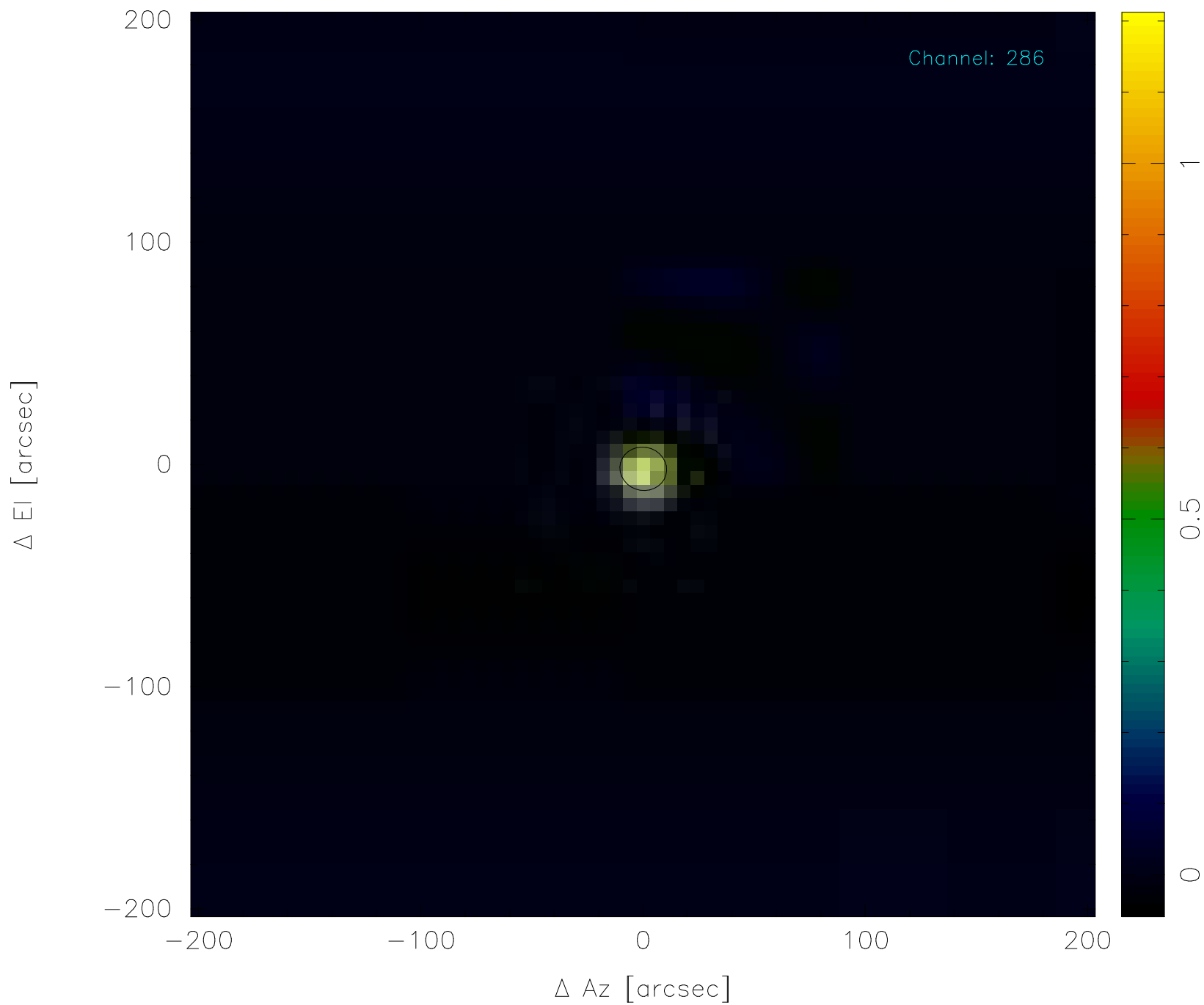
Scan: 81965 (1) - * Mars * - 2012-10-03T22:43:13




Scan: 81965 (1) -* Mars *- 2012-10-03T22:43:13



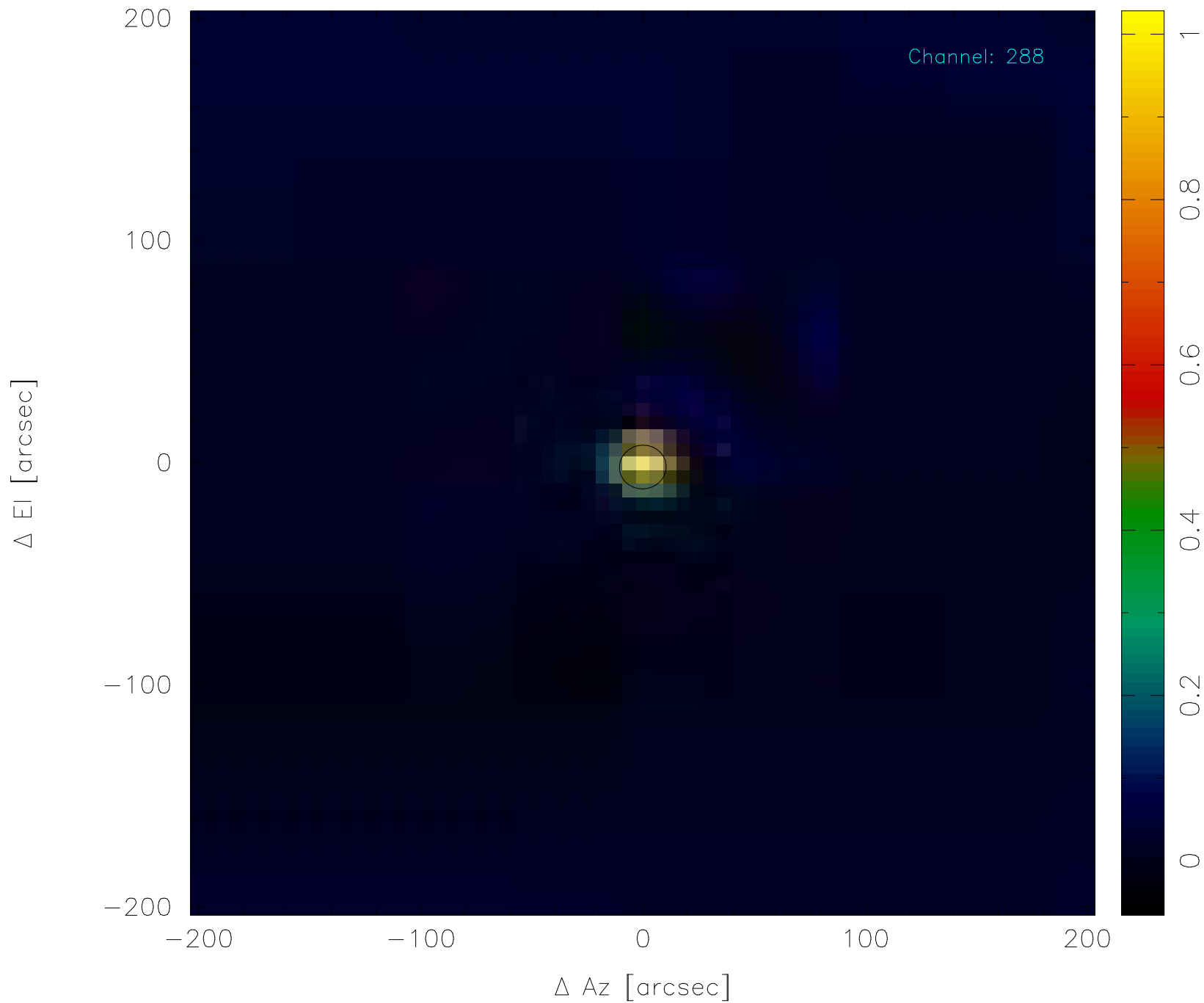
Scan: 81965 (1) - * Mars * - 2012-10-03T22:43:13



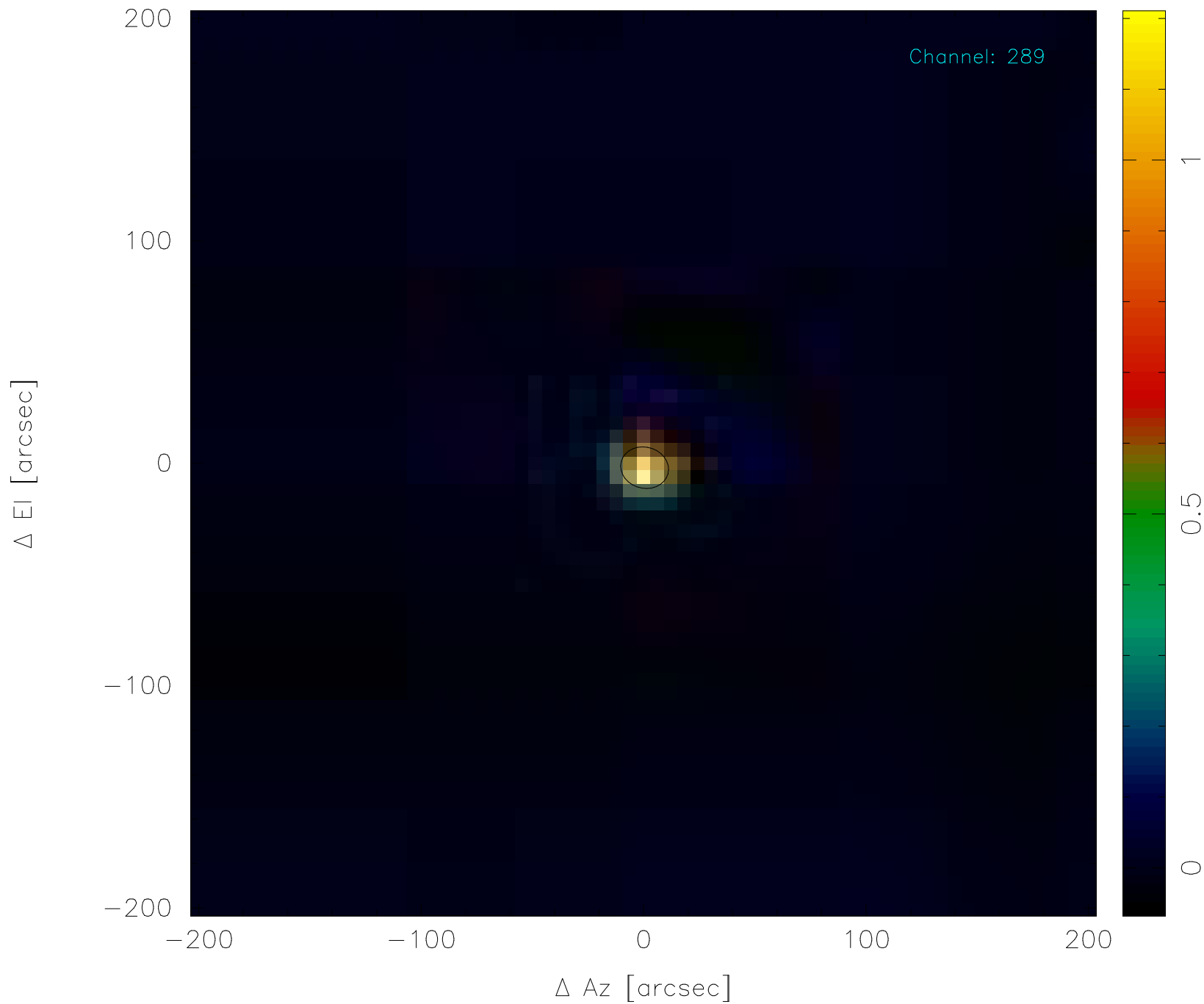
Scan: 81965 (1) - * Mars * - 2012-10-03T22:43:13



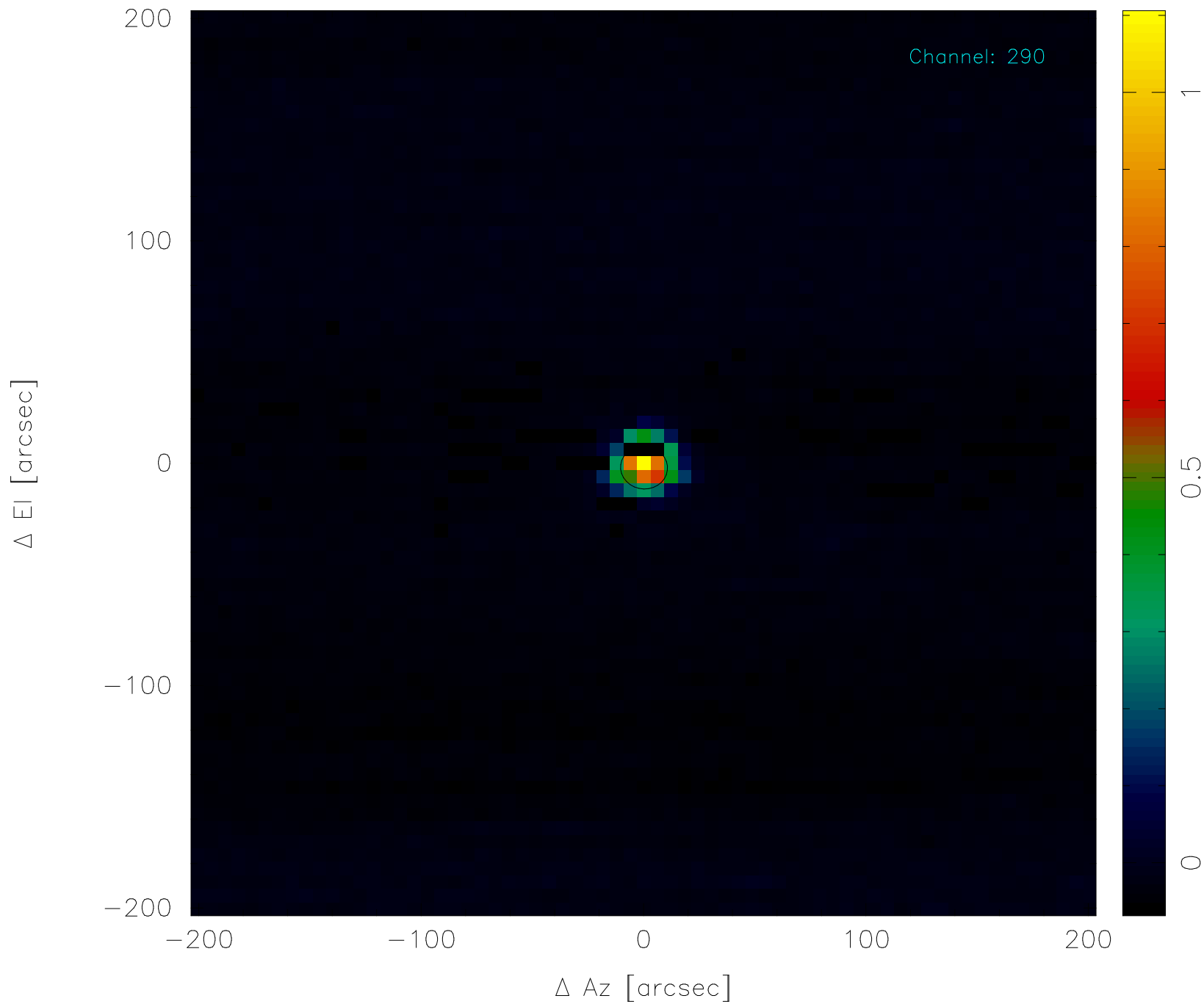
Scan: 81965 (1) -* Mars *- 2012-10-03T22:43:13



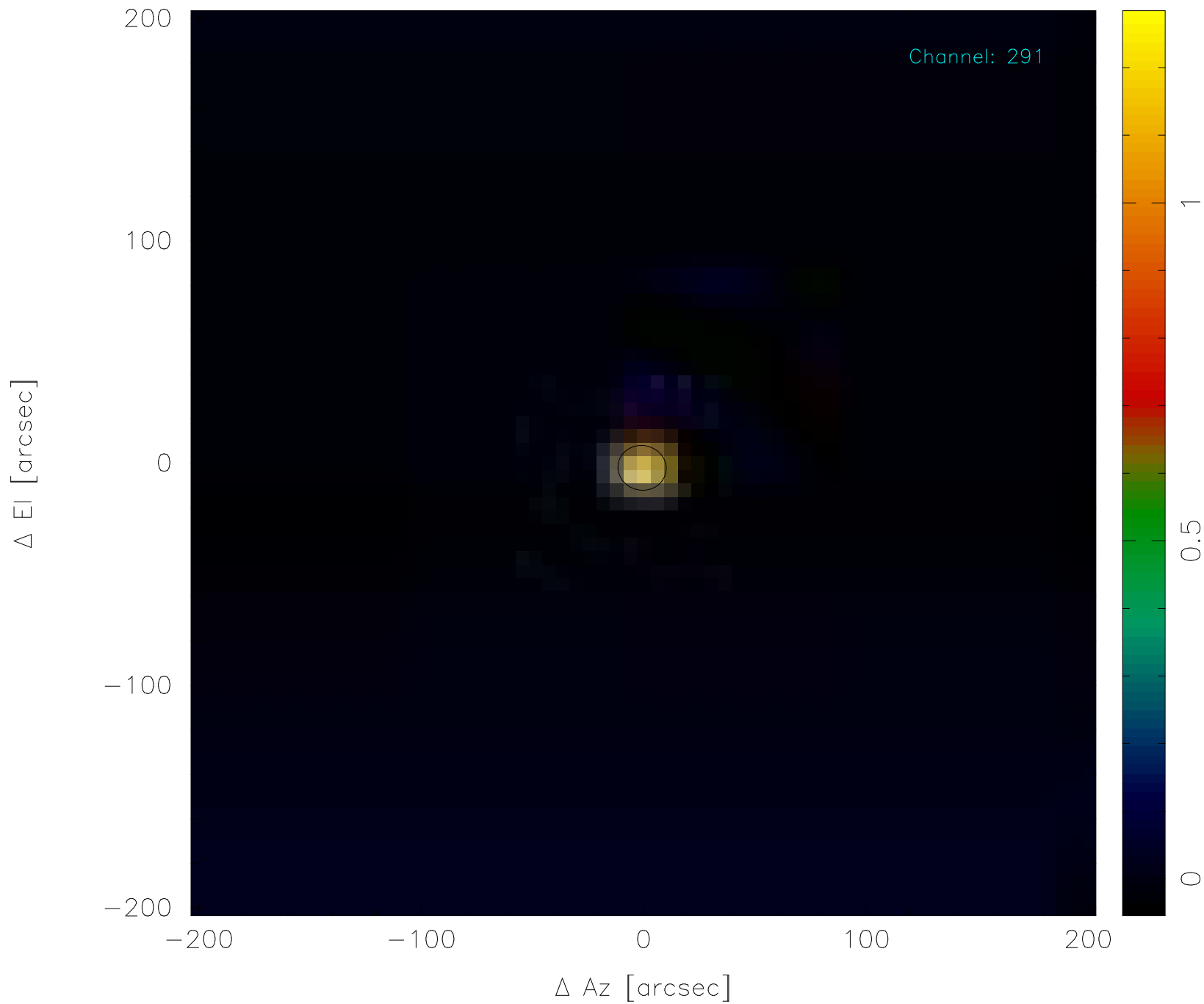
Scan: 81965 (1) - * Mars * - 2012-10-03T22:43:13



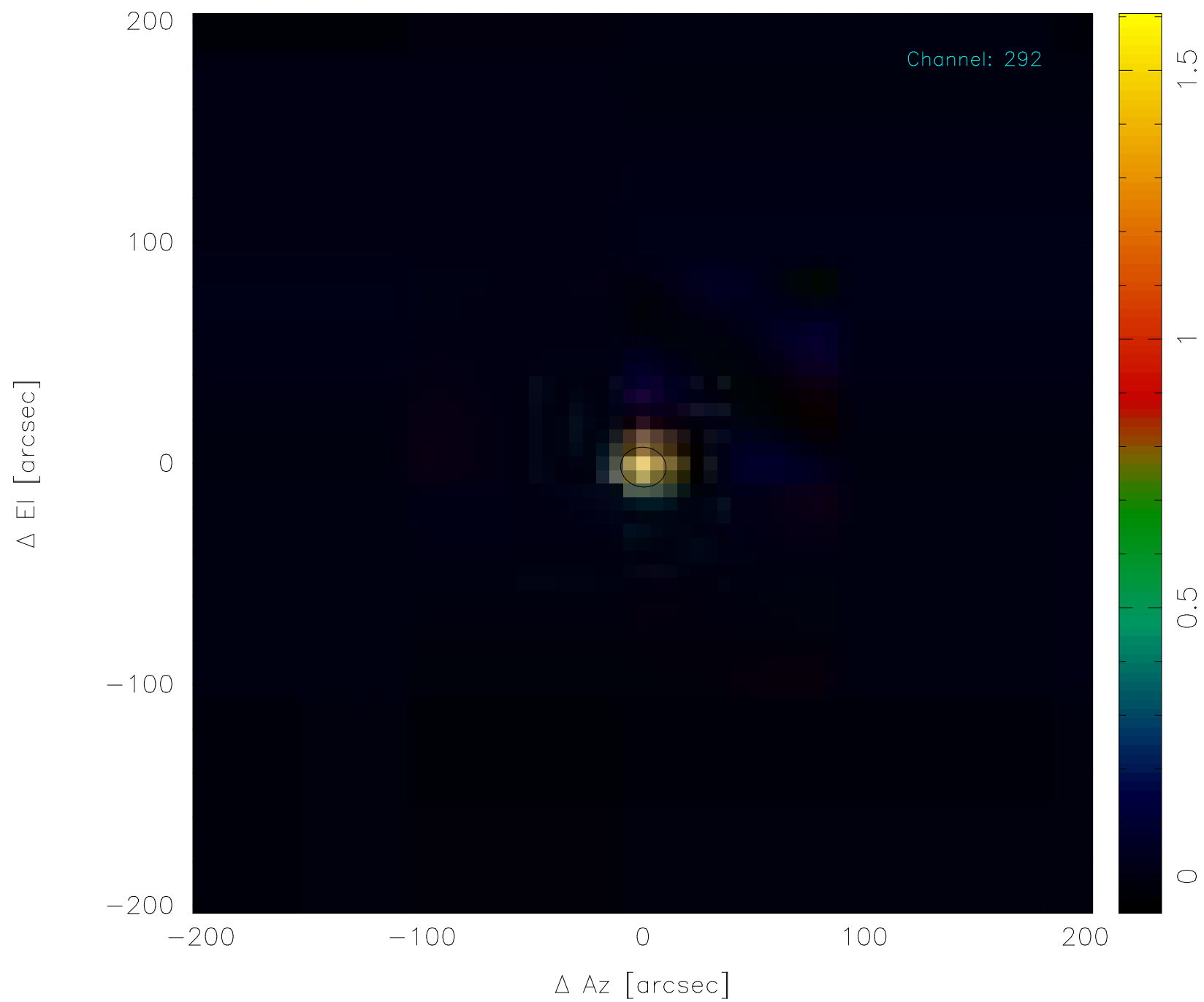
Scan: 81965 (1) -* Mars *- 2012-10-03T22:43:13



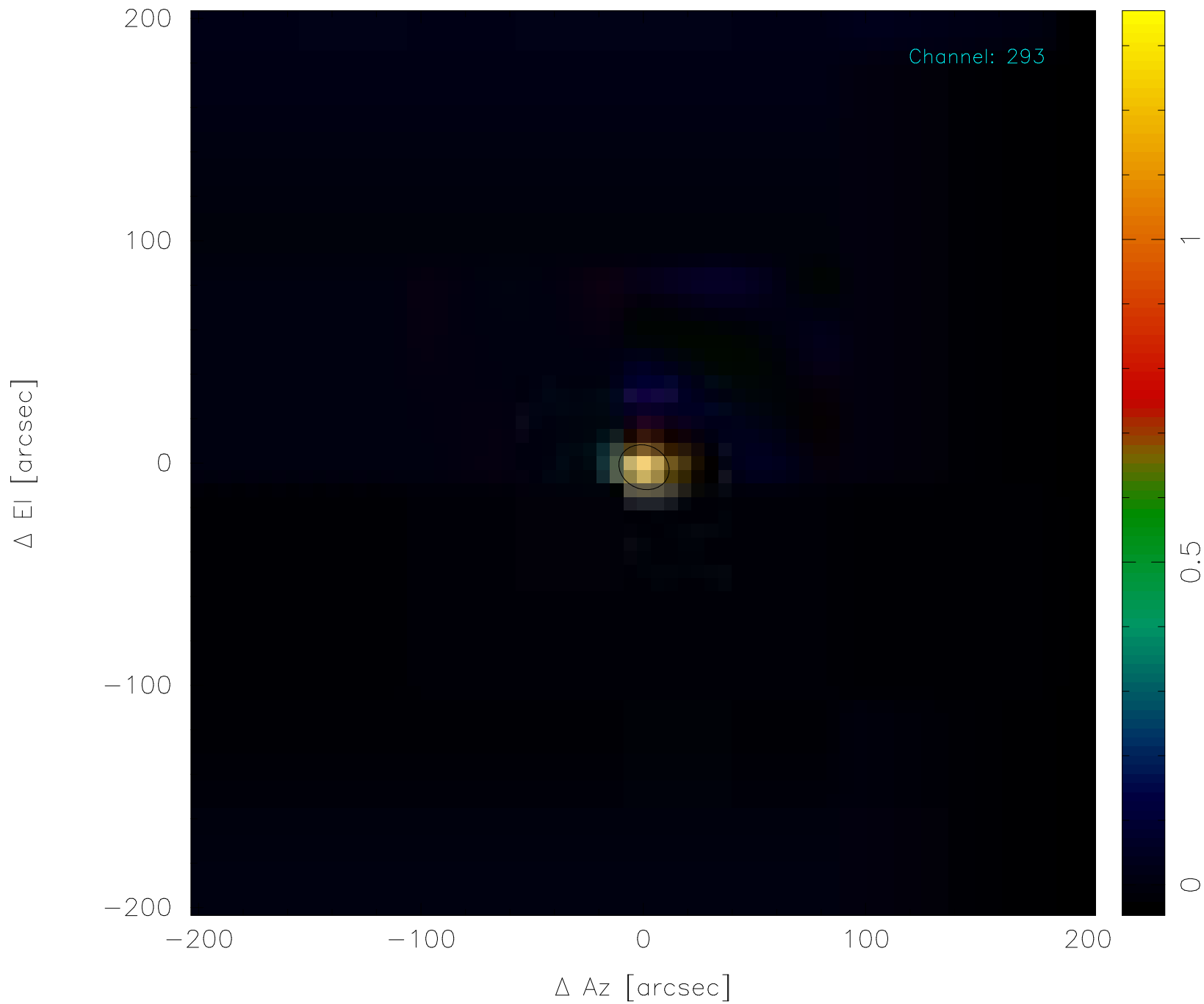
Scan: 81965 (1) -* Mars *- 2012-10-03T22:43:13



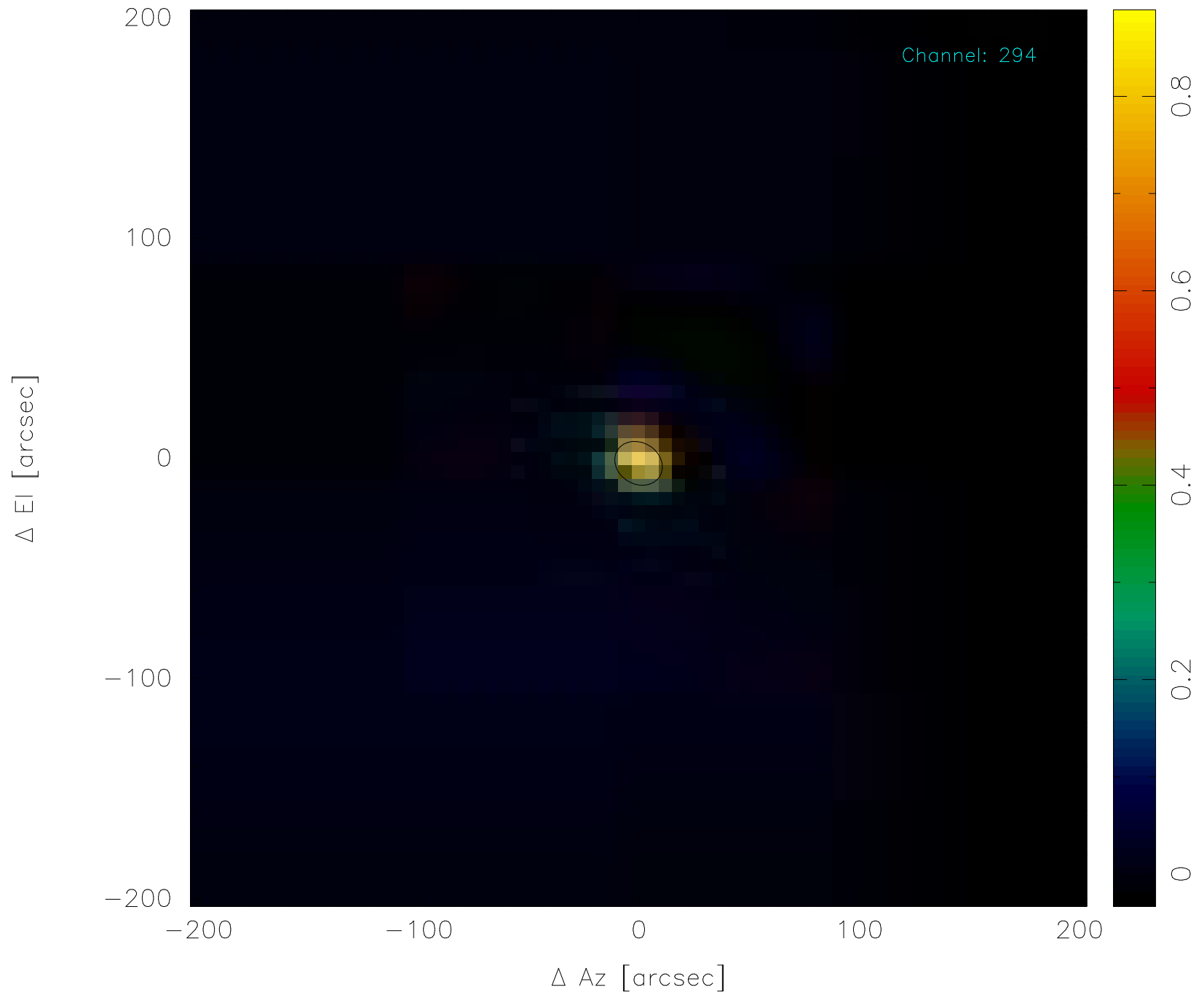
Scan: 81965 (1) -* Mars *- 2012-10-03T22:43:13



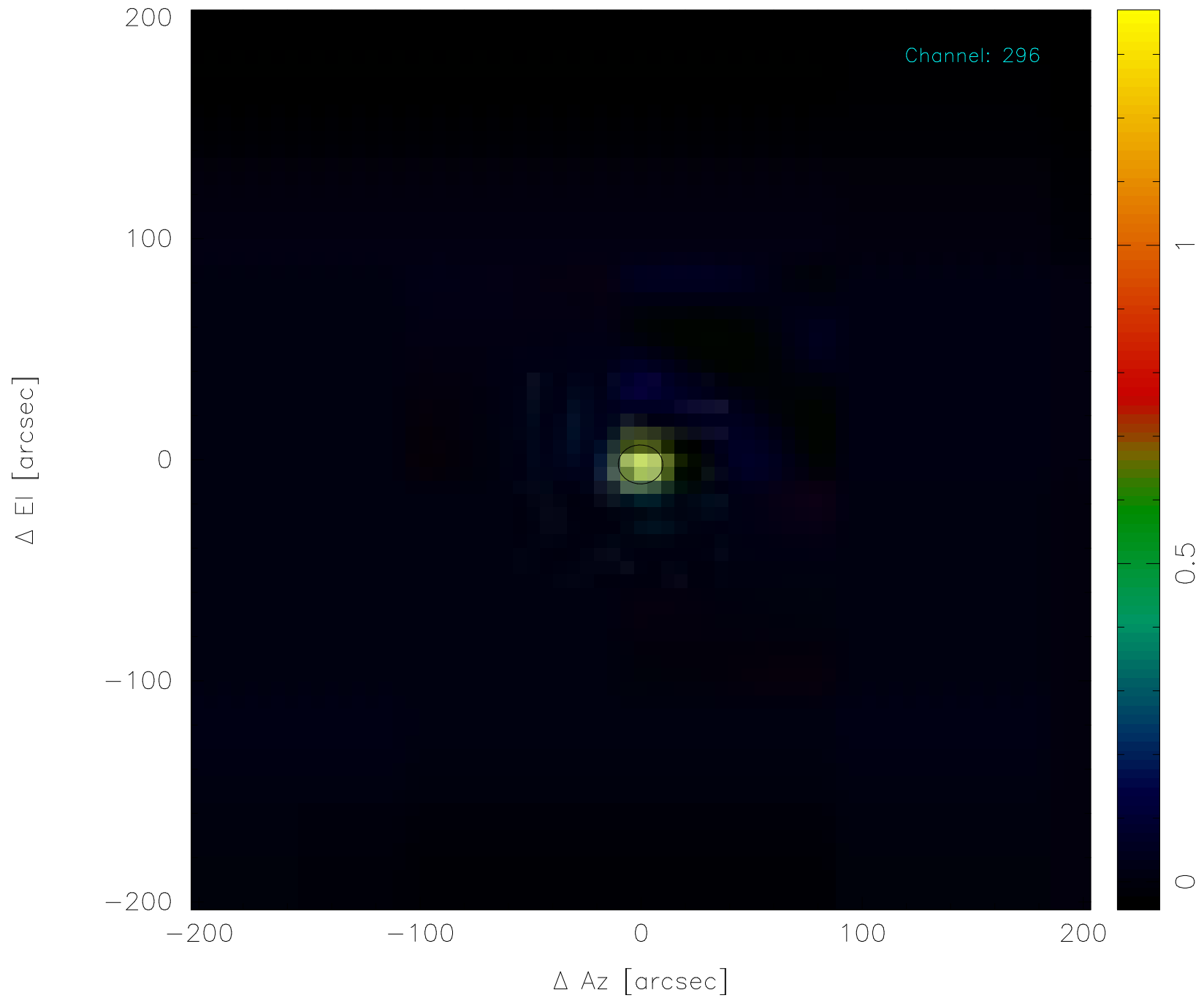
Scan: 81965 (1) - * Mars * - 2012-10-03T22:43:13



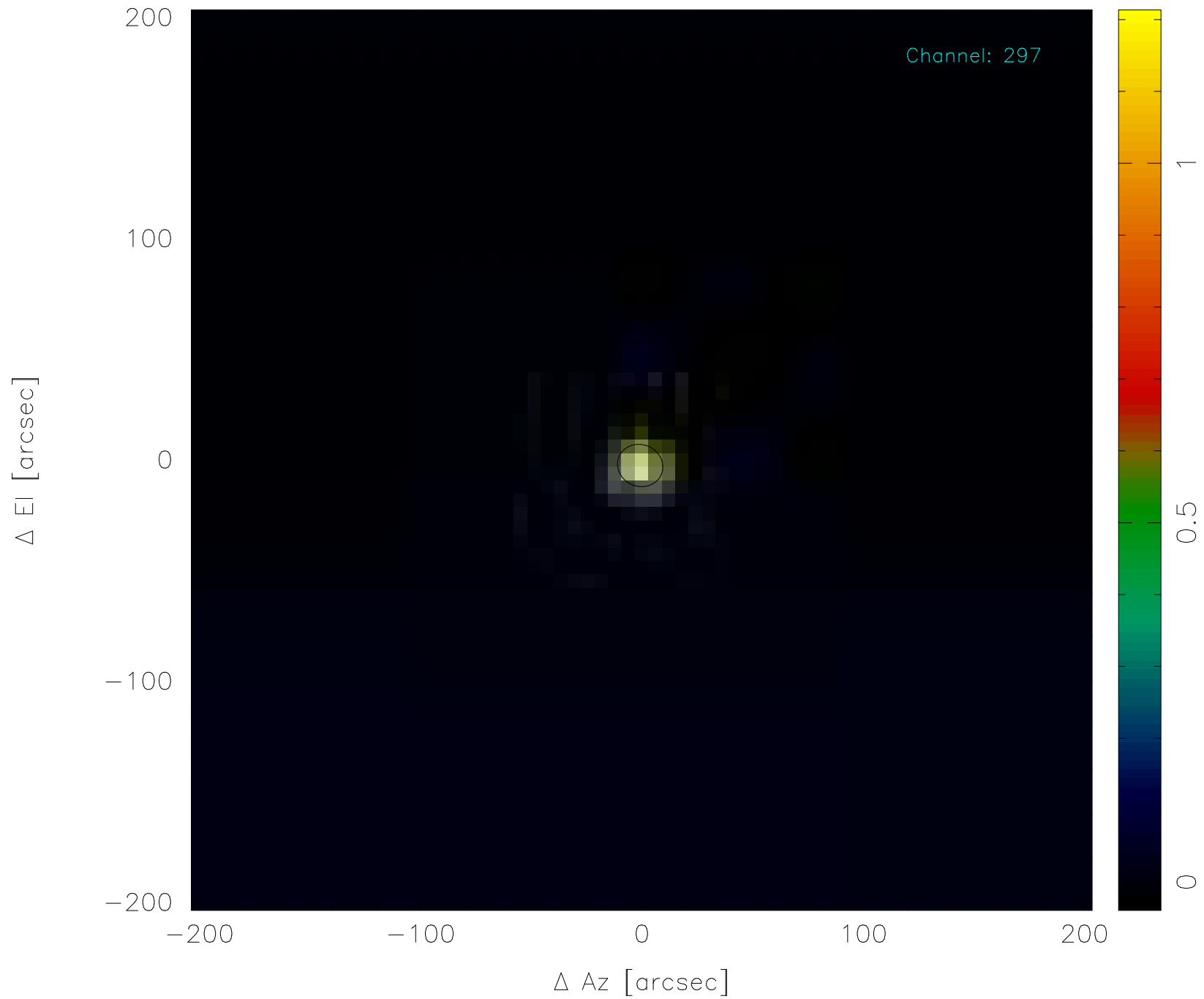
Scan: 81965 (1) -* Mars *- 2012-10-03T22:43:13



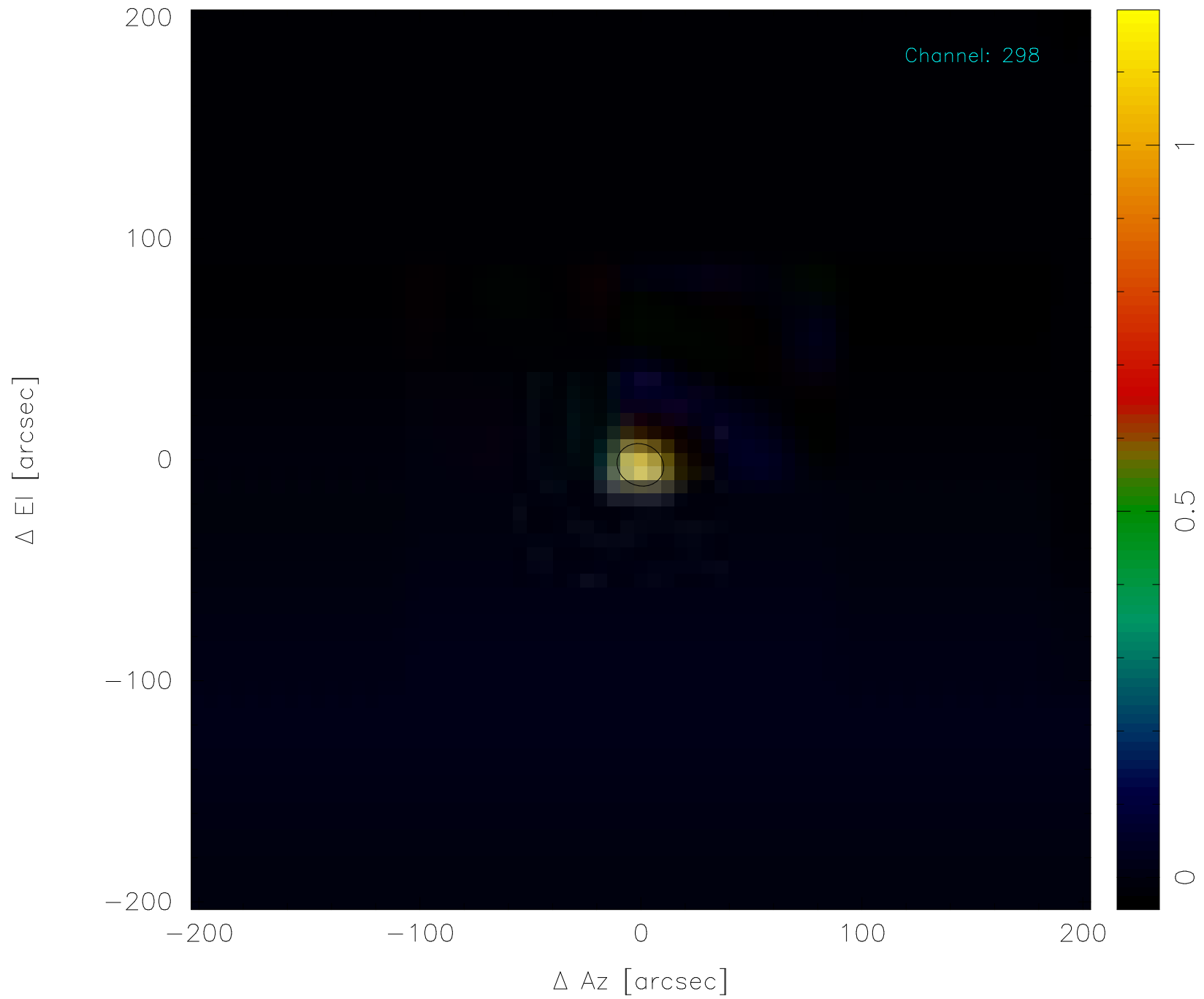
Scan: 81965 (1) -* Mars *- 2012-10-03T22:43:13




Scan: 81965 (1) -* Mars *- 2012-10-03T22:43:13



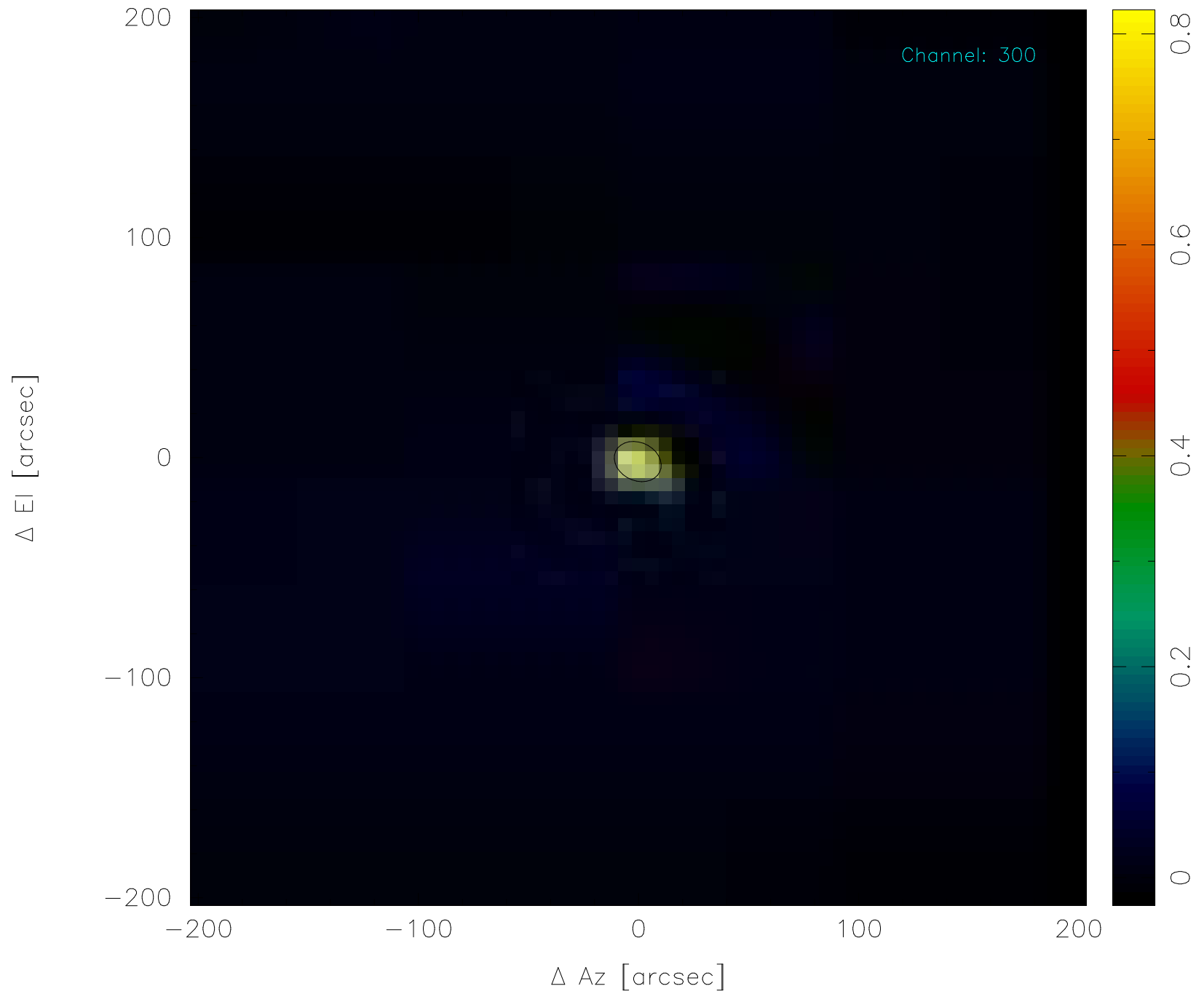
Scan: 81965 (1) -* Mars *- 2012-10-03T22:43:13




Scan: 81965 (1) -* Mars *- 2012-10-03T22:43:13



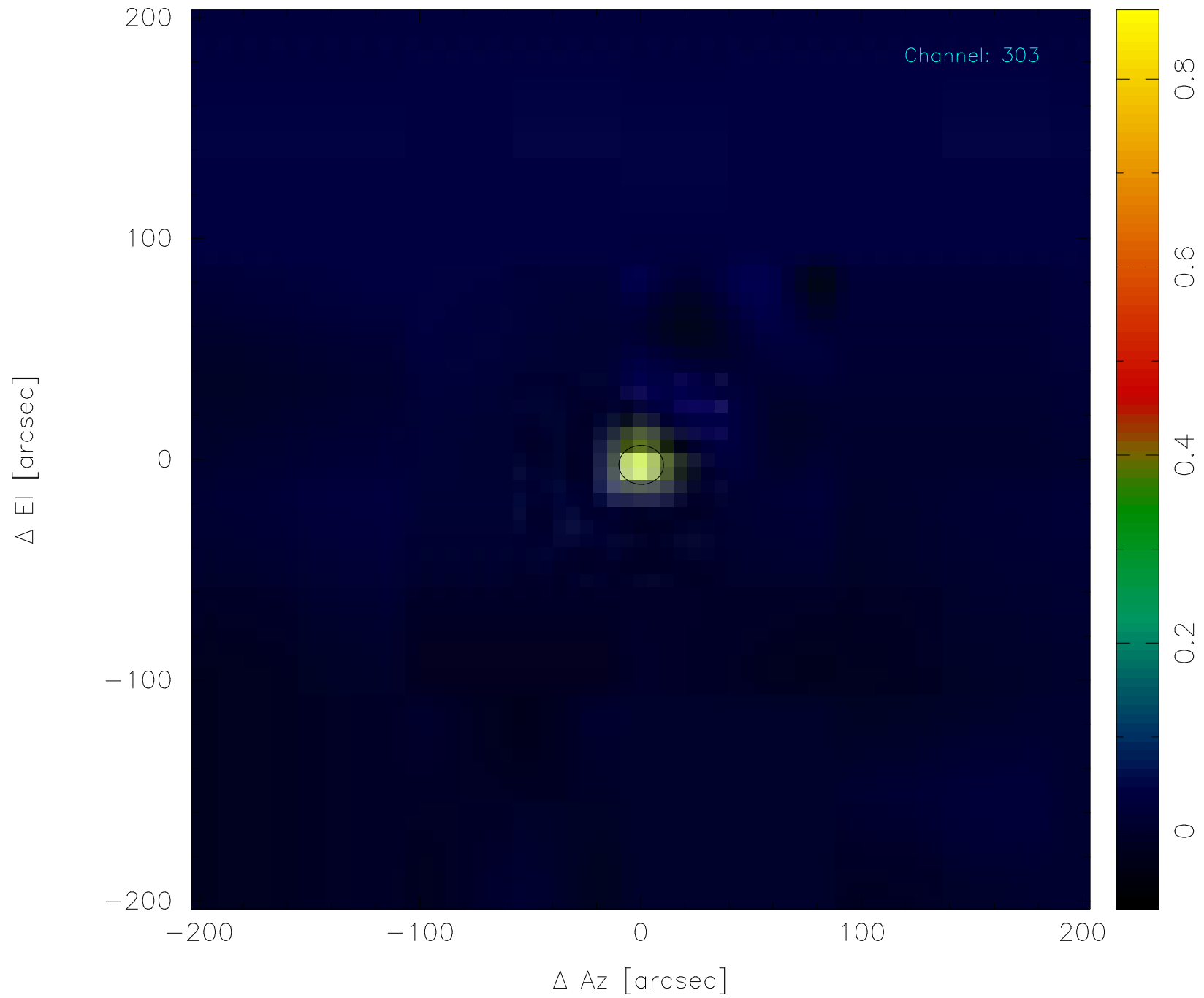
Scan: 81965 (1) -* Mars *- 2012-10-03T22:43:13




Scan: 81965 (1) -* Mars *- 2012-10-03T22:43:13



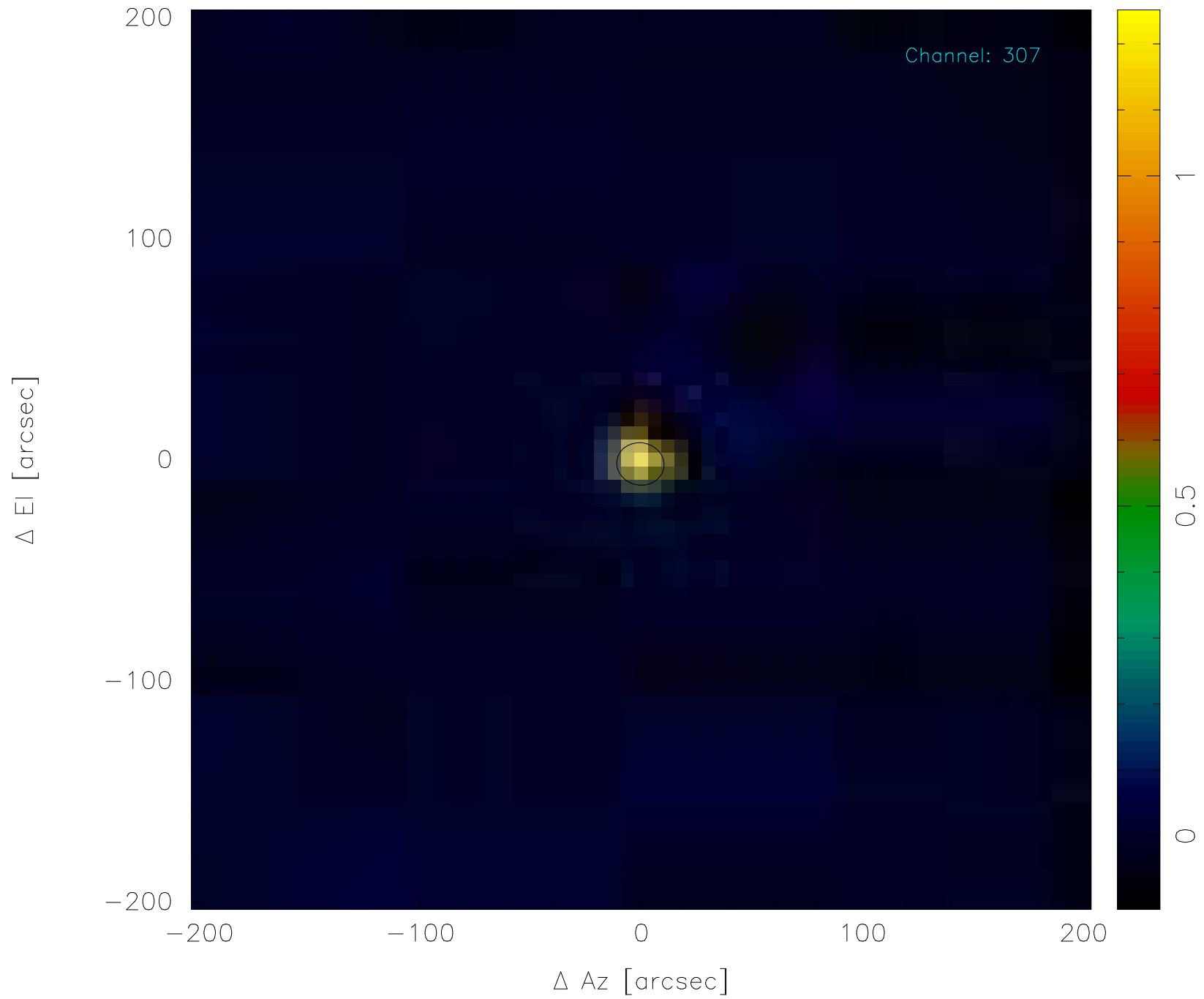
Scan: 81965 (1) -* Mars *- 2012-10-03T22:43:13



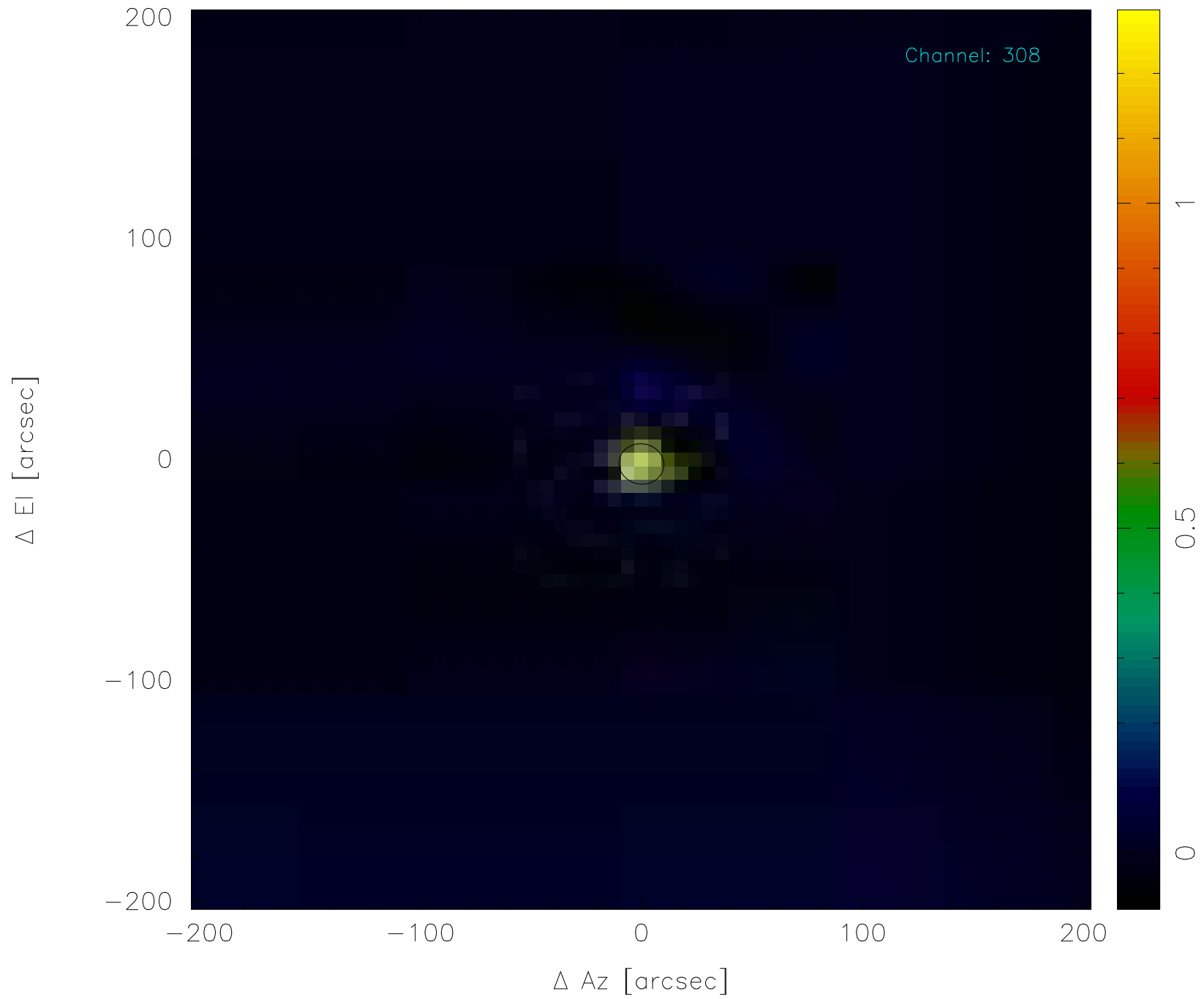
Scan: 81965 (1) -* Mars *- 2012-10-03T22:43:13



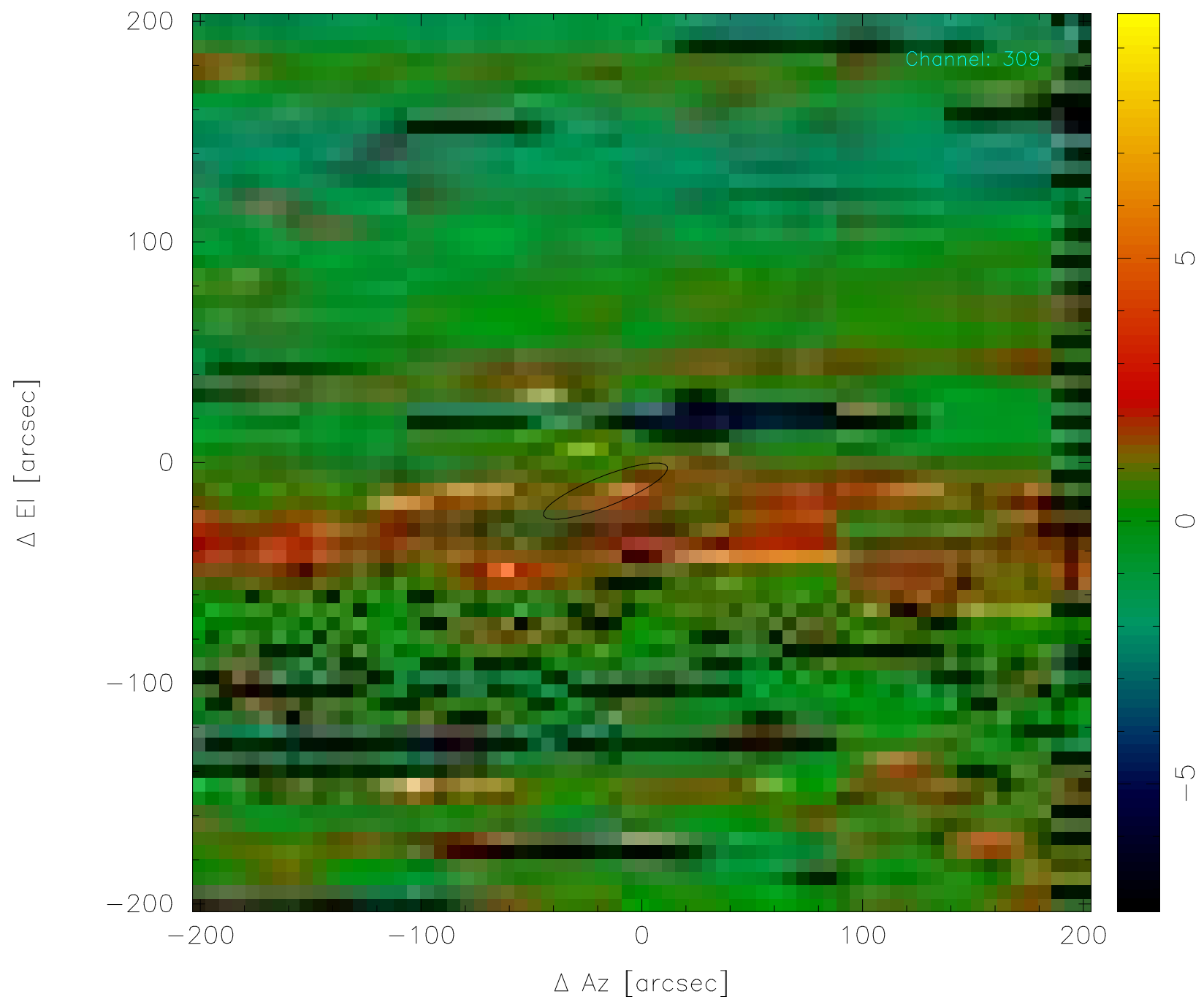
Scan: 81965 (1) -* Mars *- 2012-10-03T22:43:13




Scan: 81965 (1) -* Mars *- 2012-10-03T22:43:13




Scan: 81965 (1) -* Mars *- 2012-10-03T22:43:13




Scan: 81965 (1) -* Mars *- 2012-10-03T22:43:13



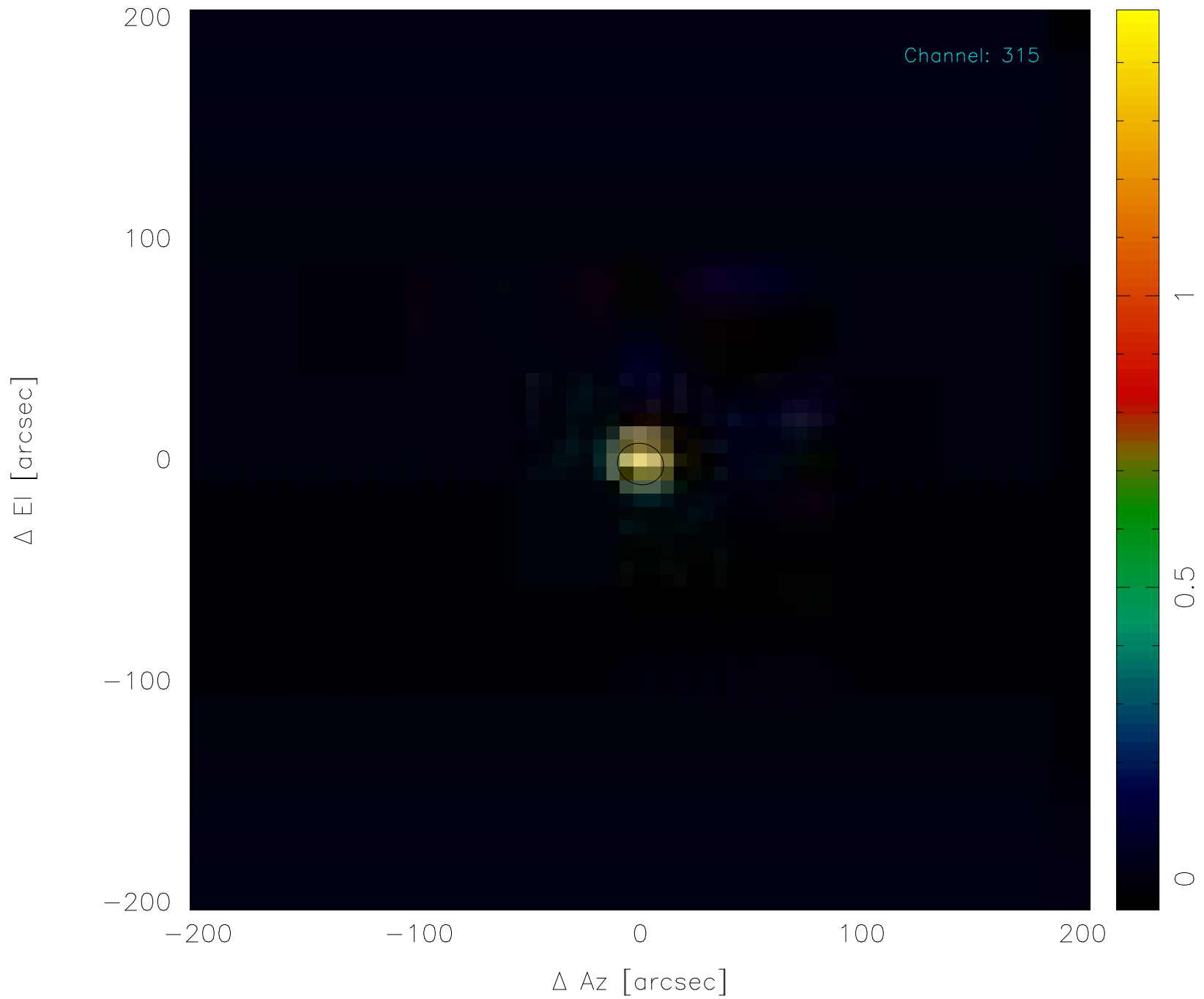
Scan: 81965 (1) -* Mars *- 2012-10-03T22:43:13



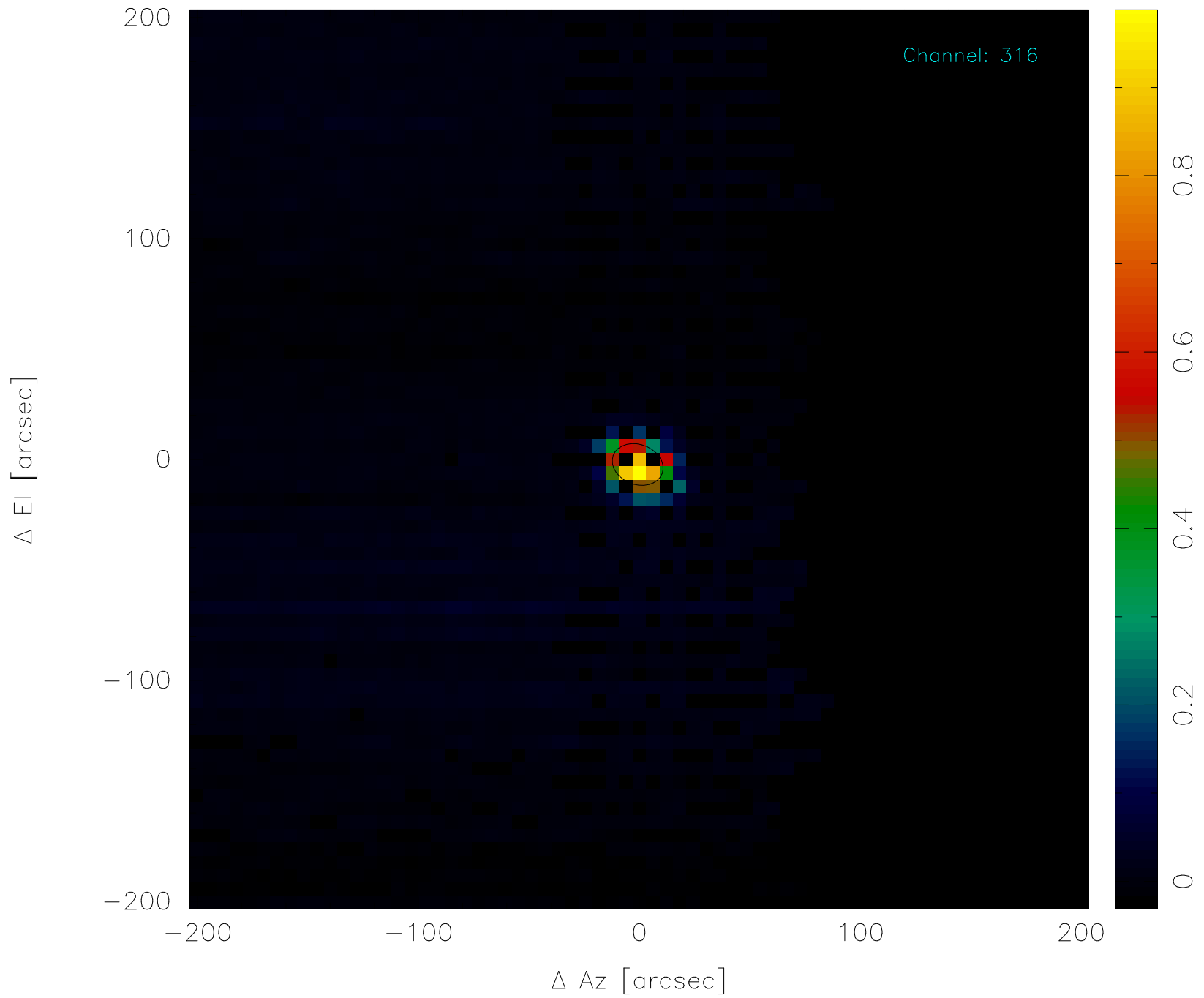
Scan: 81965 (1) -* Mars *- 2012-10-03T22:43:13



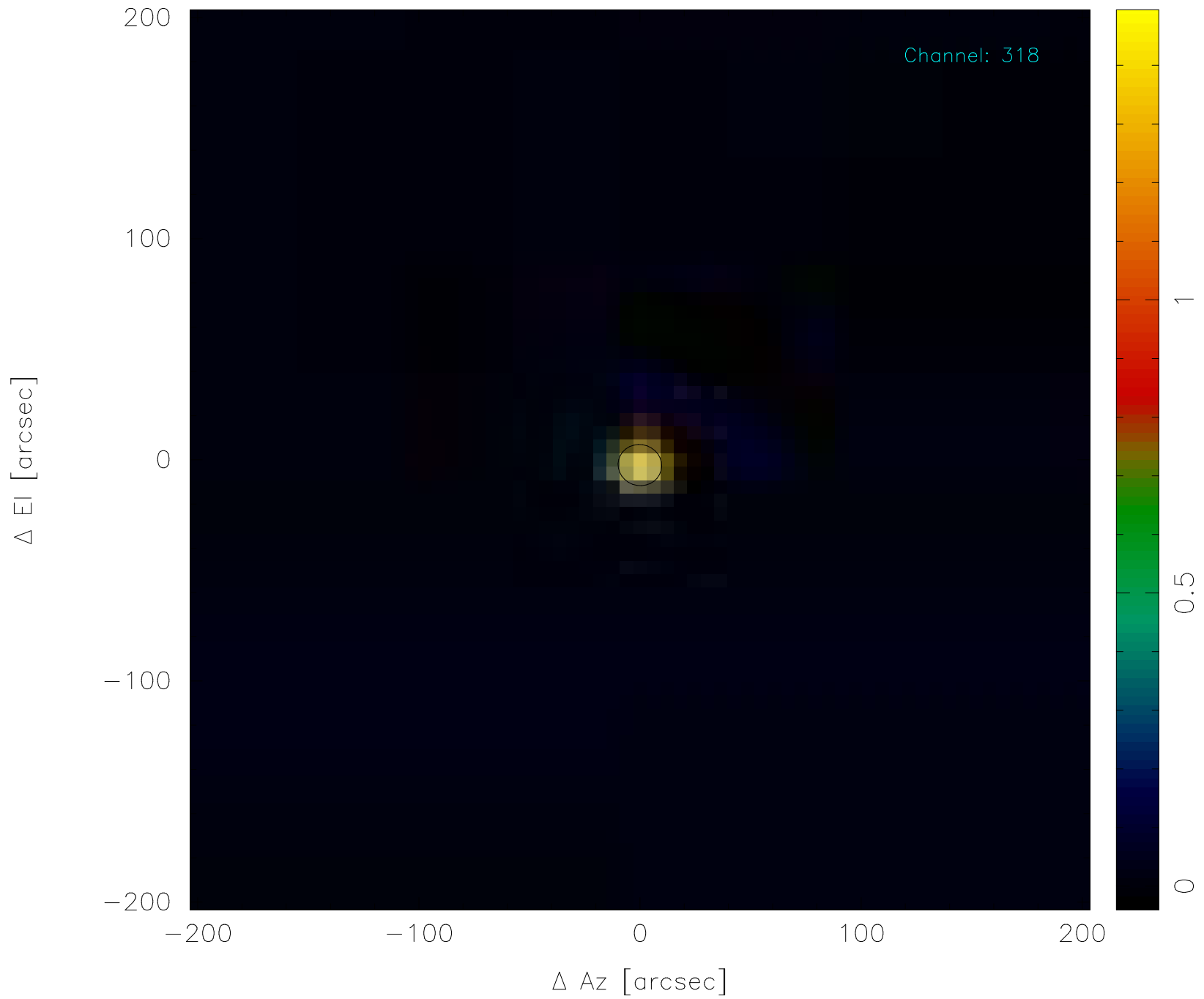
Scan: 81965 (1) -* Mars *- 2012-10-03T22:43:13



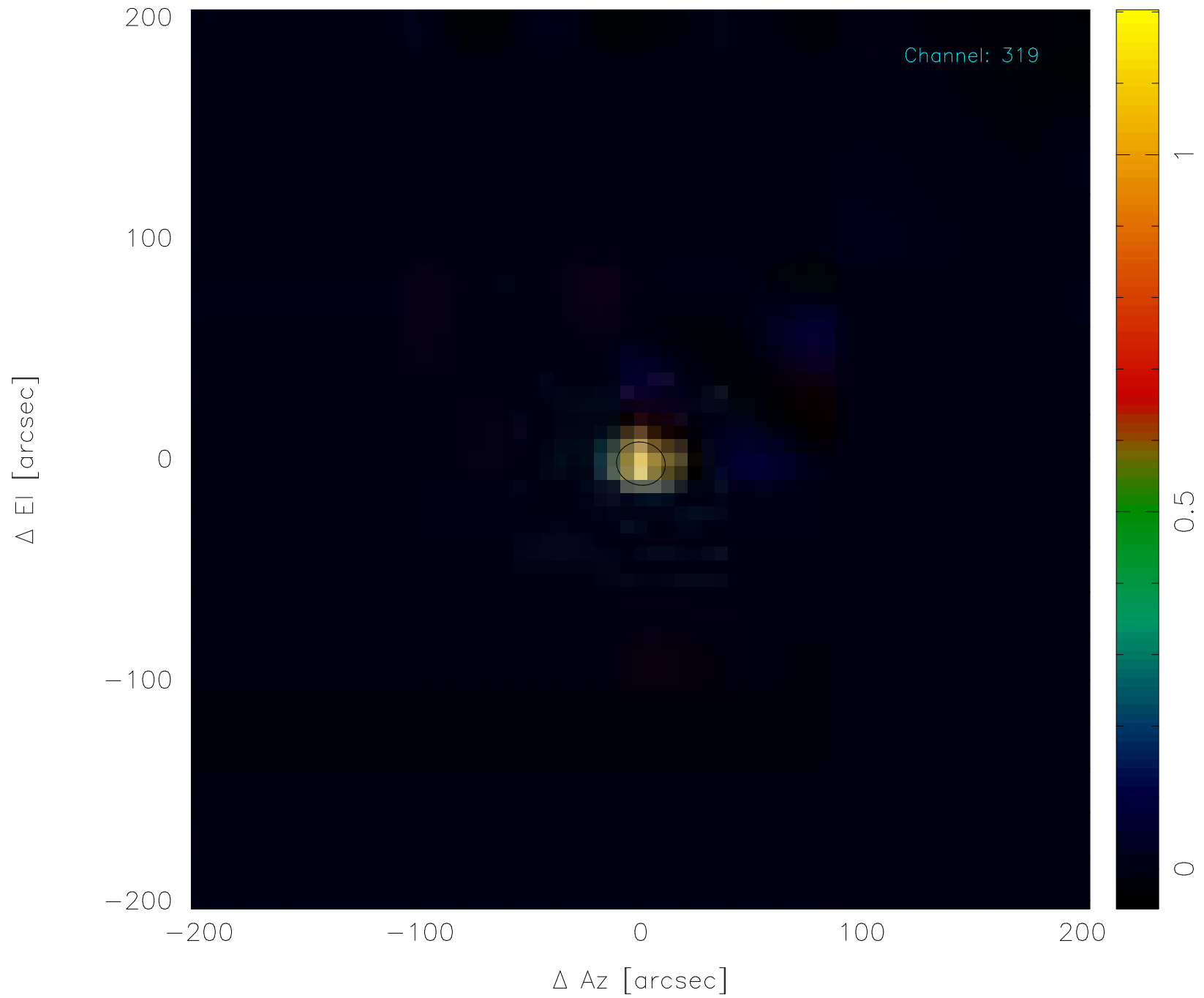
Scan: 81965 (1) -* Mars *- 2012-10-03T22:43:13



Scan: 81965 (1) -* Mars *- 2012-10-03T22:43:13



Scan: 81965 (1) -* Mars *- 2012-10-03T22:43:13



Scan: 81965 (1) -* Mars *- 2012-10-03T22:43:13

